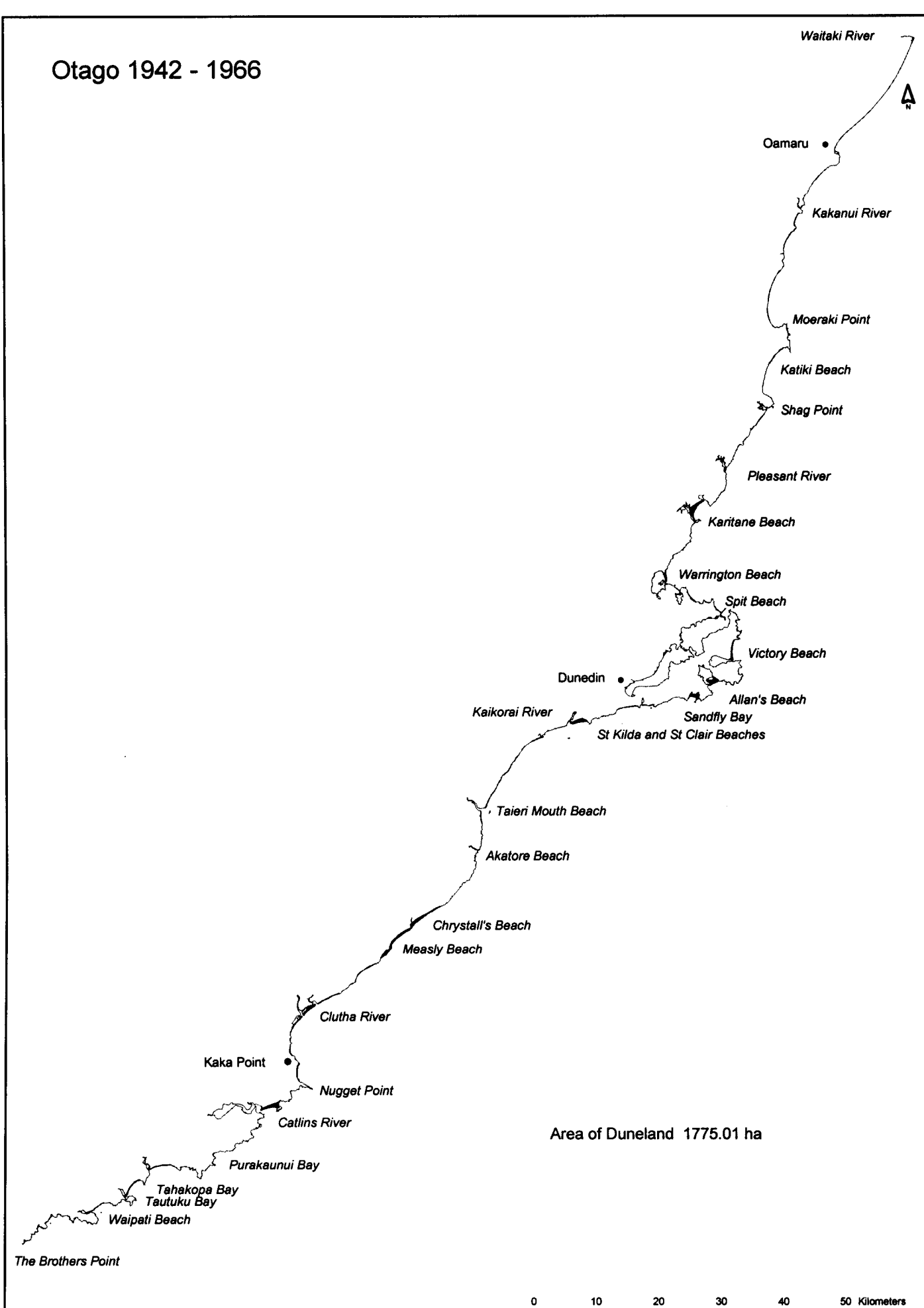


# Otago 1942 - 1966

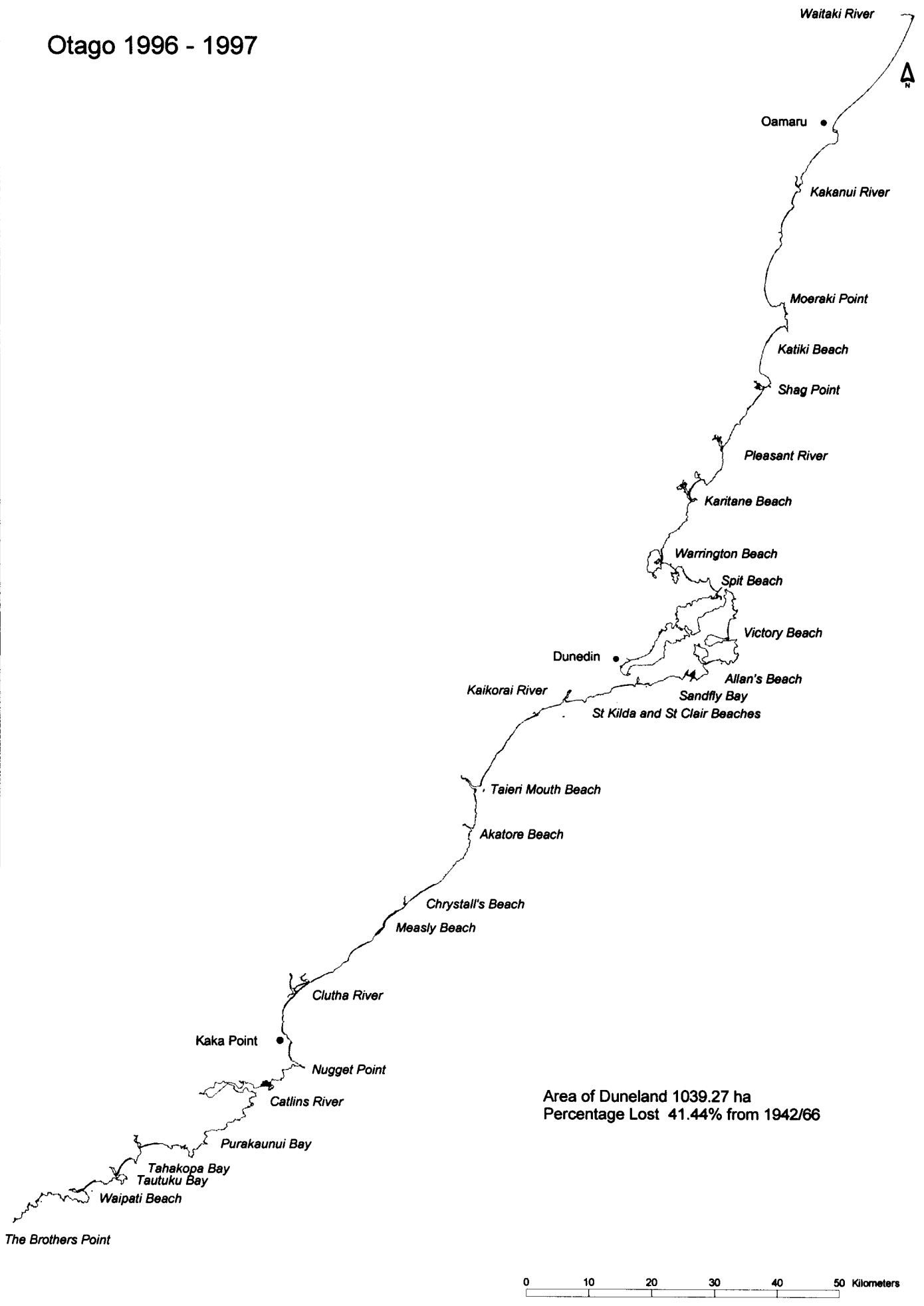


Area of Duneland 1775.01 ha

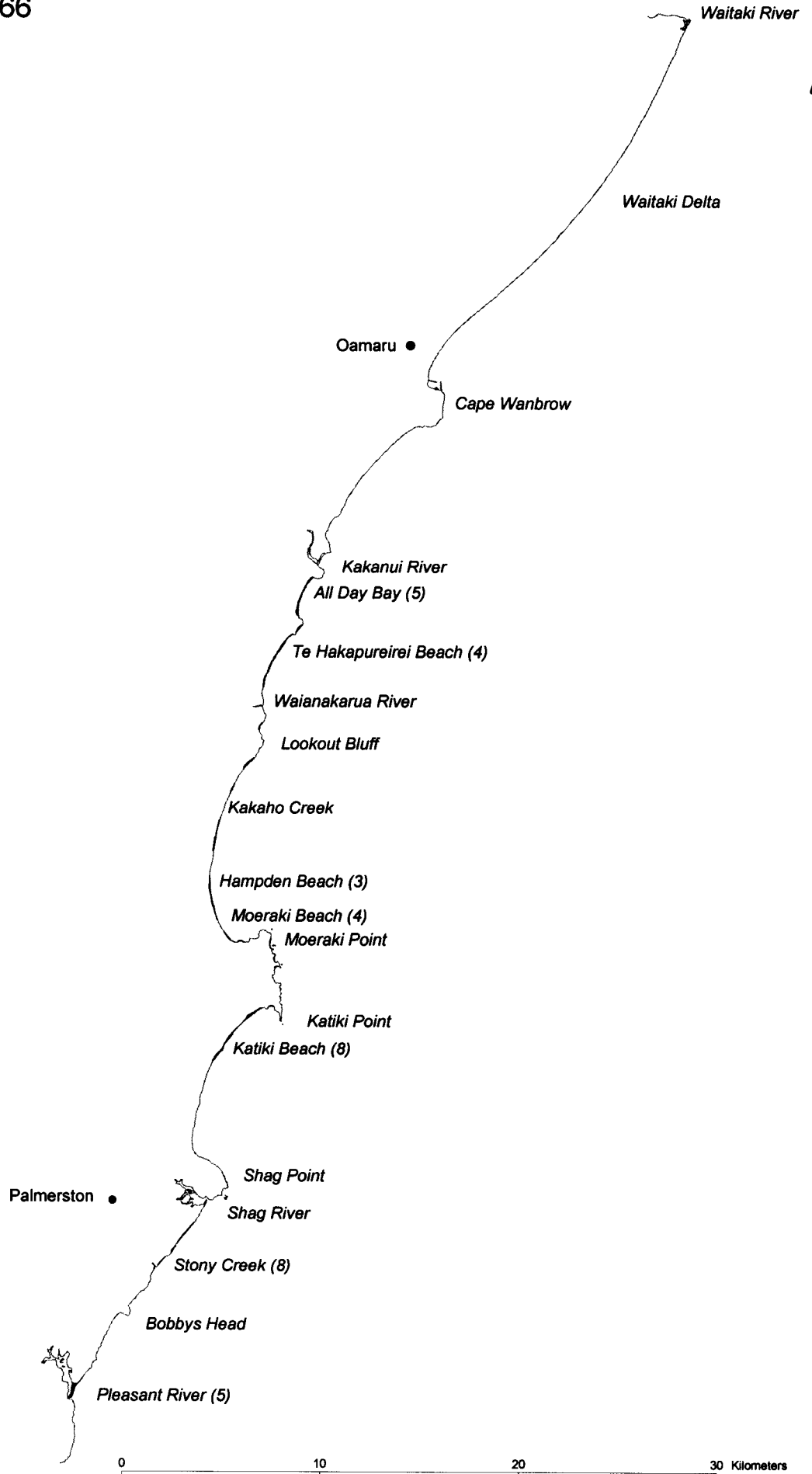
0 10 20 30 40 50 Kilometers

The Brothers Point

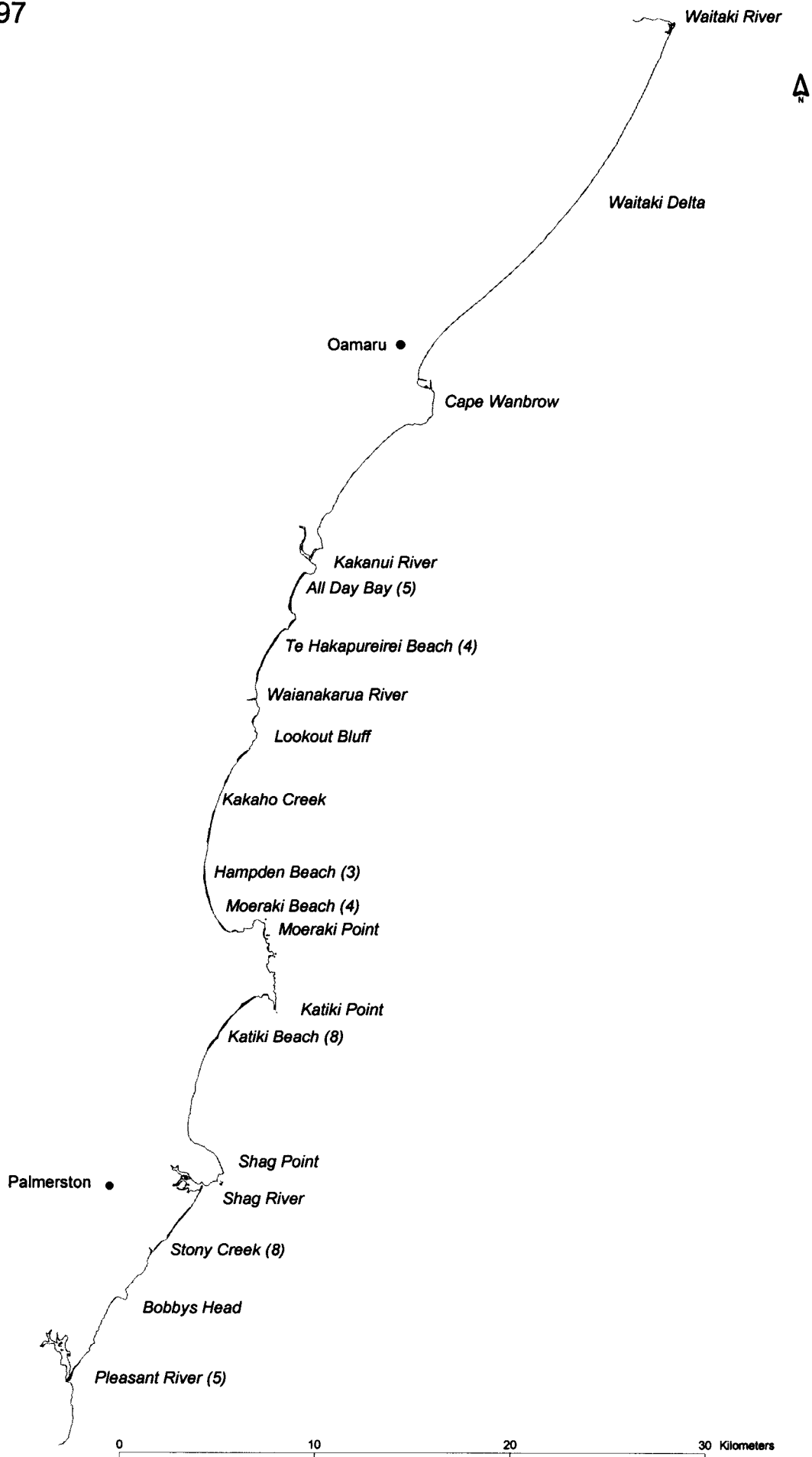
# Otago 1996 - 1997



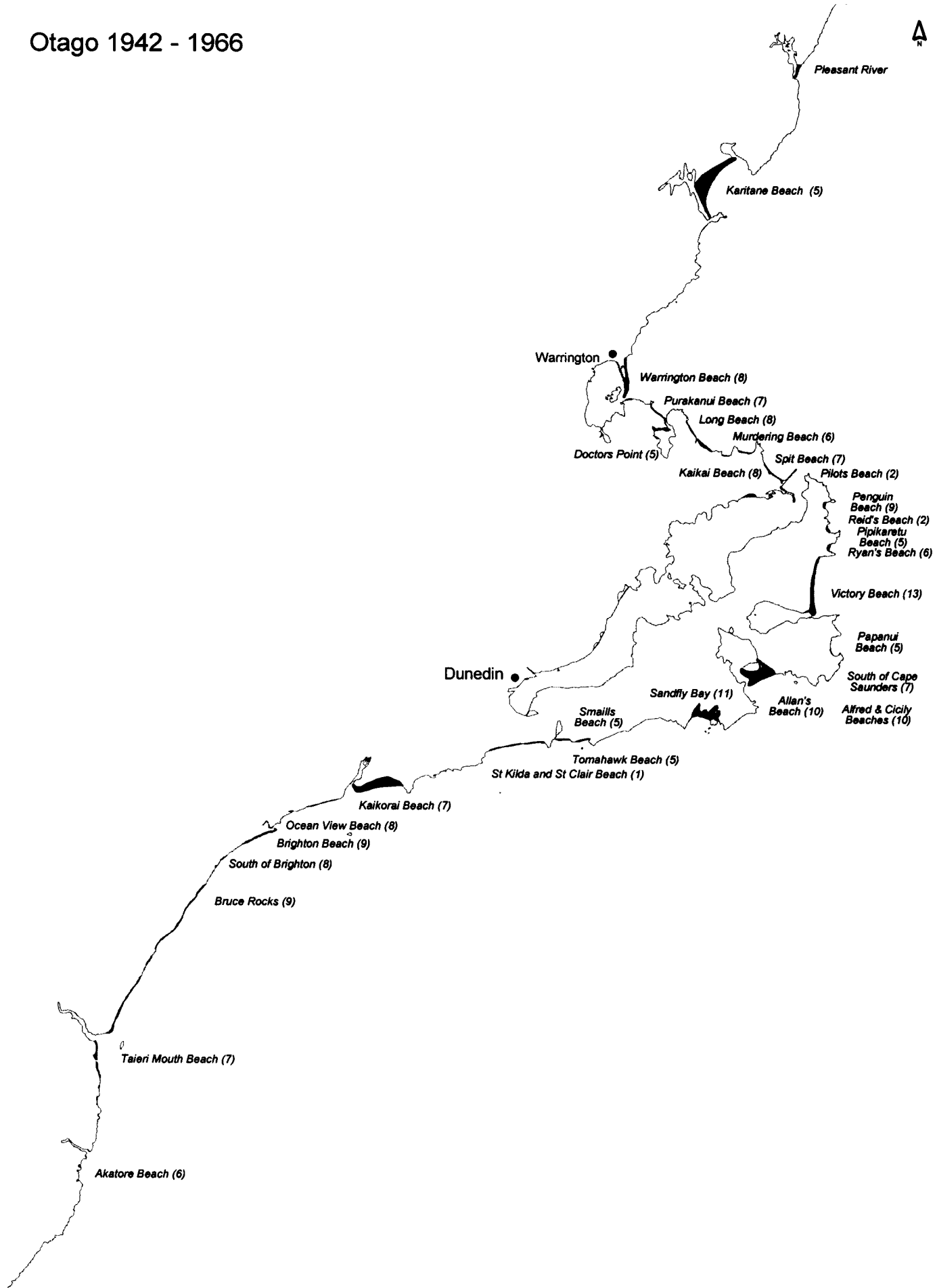
Otago 1942 - 1966



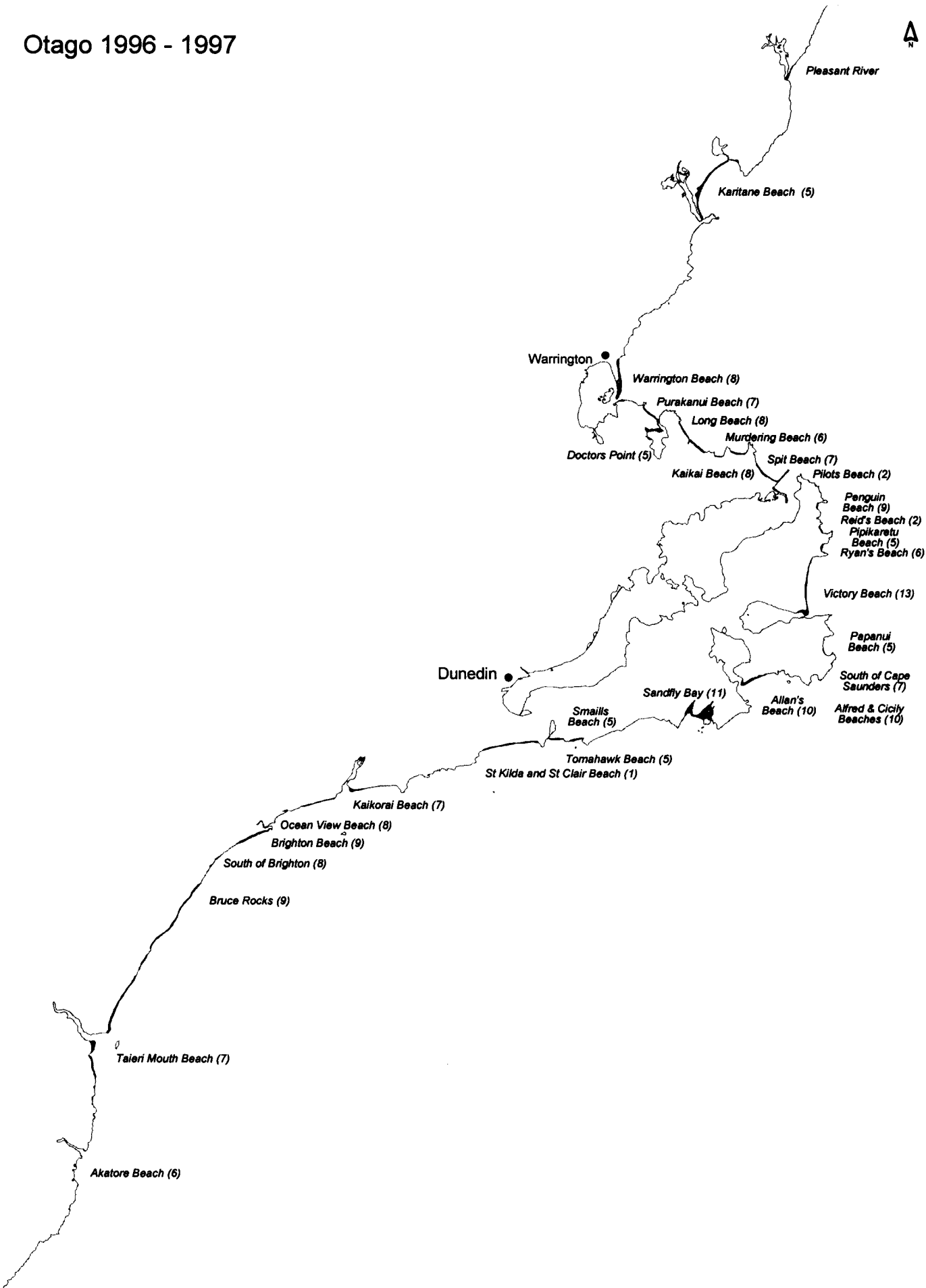
Otago 1996 - 1997



# Otago 1942 - 1966



# Otago 1996 - 1997



Pleasant River

Karitane Beach (5)

Warrington

Warrington Beach (8)

Purakanui Beach (7)

Long Beach (8)

Murdering Beach (6)

Doctors Point (5)

Spit Beach (7)

Kaikai Beach (8)

Pilots Beach (2)

Penguin Beach (9)

Reid's Beach (2)

Pipikaretu Beach (5)

Ryan's Beach (6)

Victory Beach (13)

Papanui Beach (5)

Dunedin

Sandfly Bay (11)

Allan's Beach (10)

South of Cape Saunders (7)

Alfred & Cicily Beaches (10)

Smail's Beach (5)

Tomahawk Beach (5)

St Kilda and St Clair Beach (1)

Kaikorai Beach (7)

Ocean View Beach (8)

Brighton Beach (9)

South of Brighton (8)

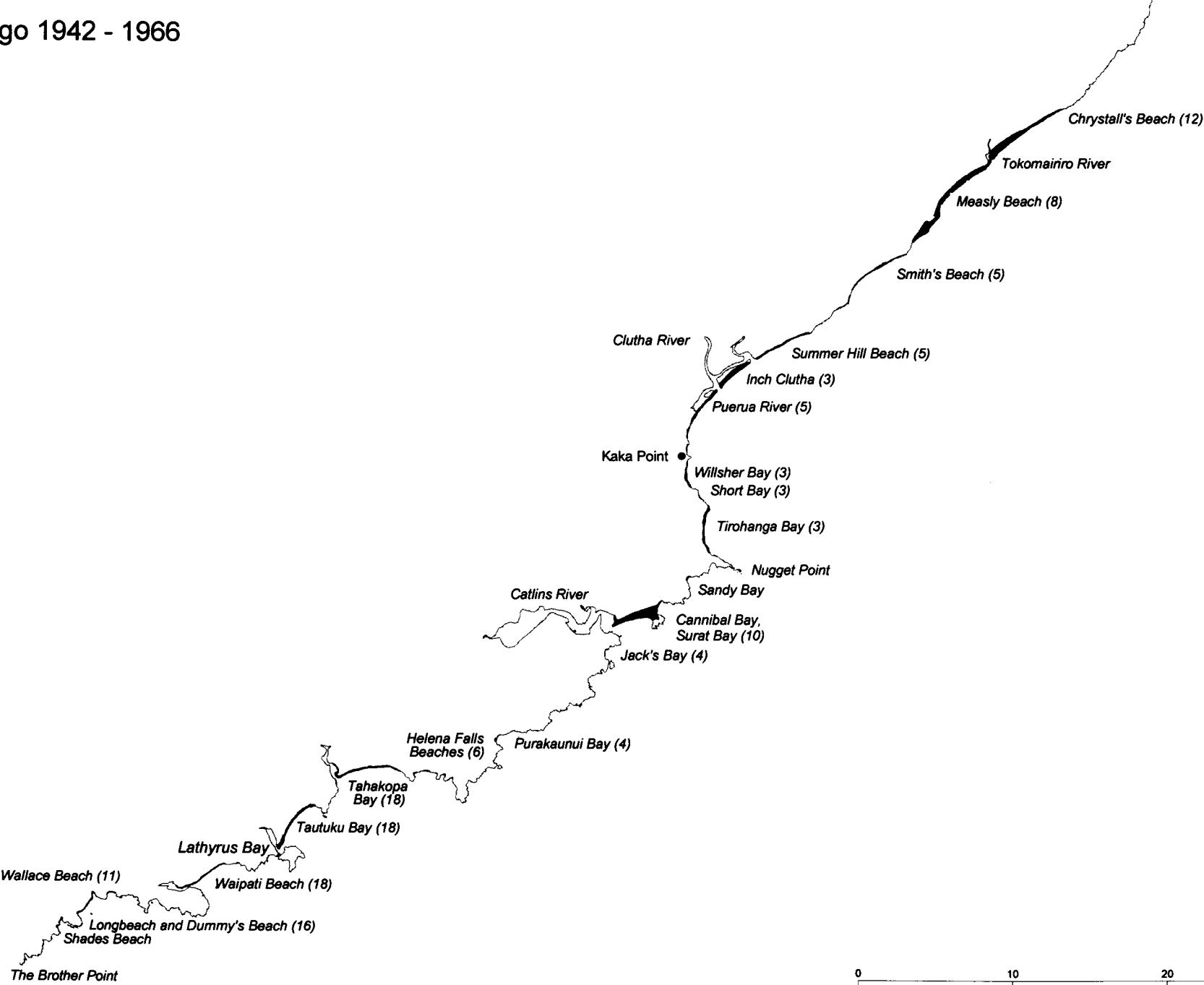
Bruce Rocks (9)

Taiari Mouth Beach (7)

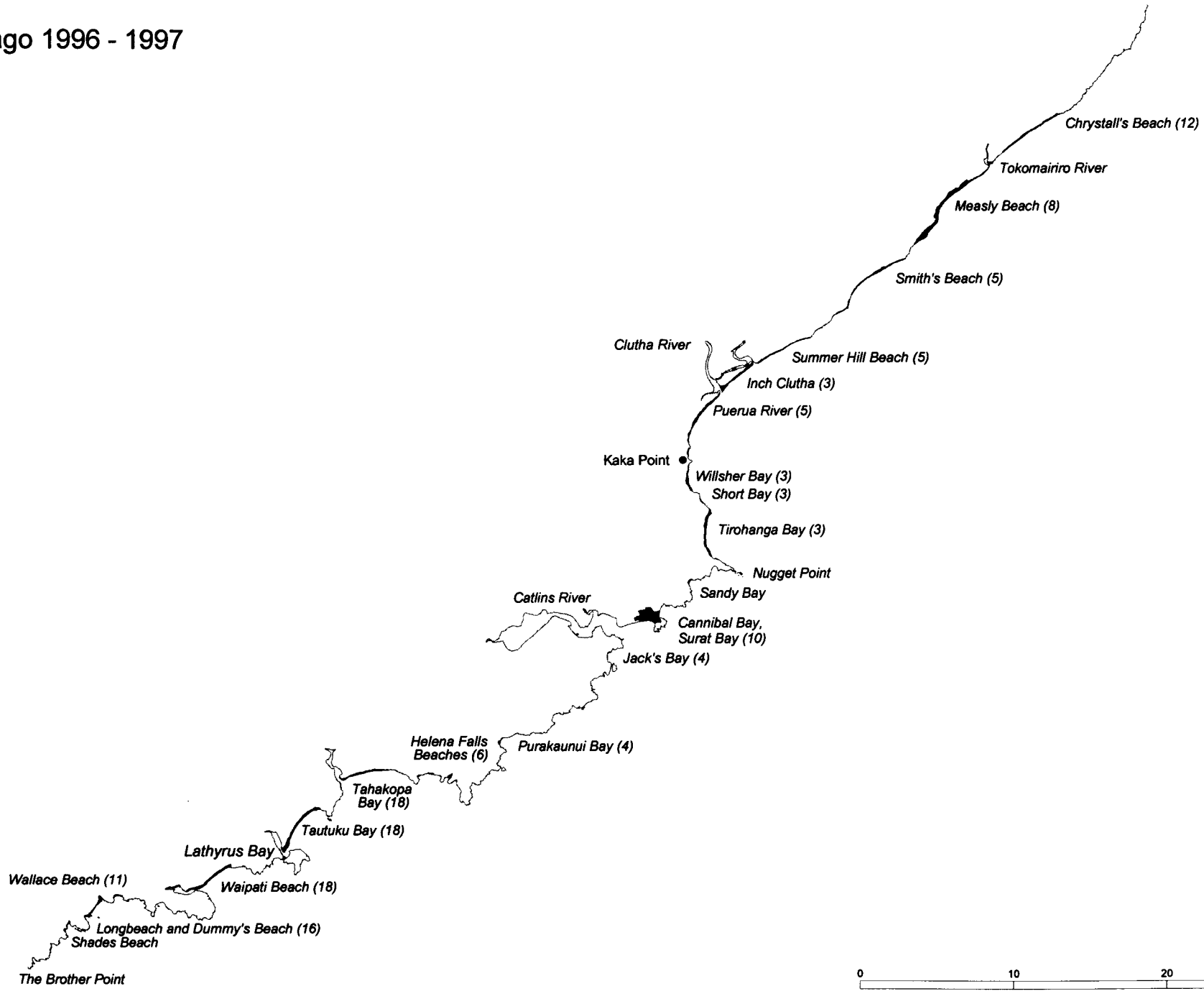
Akatore Beach (6)



Otago 1942 - 1966



# Otago 1996 - 1997

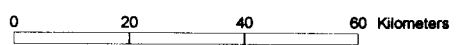




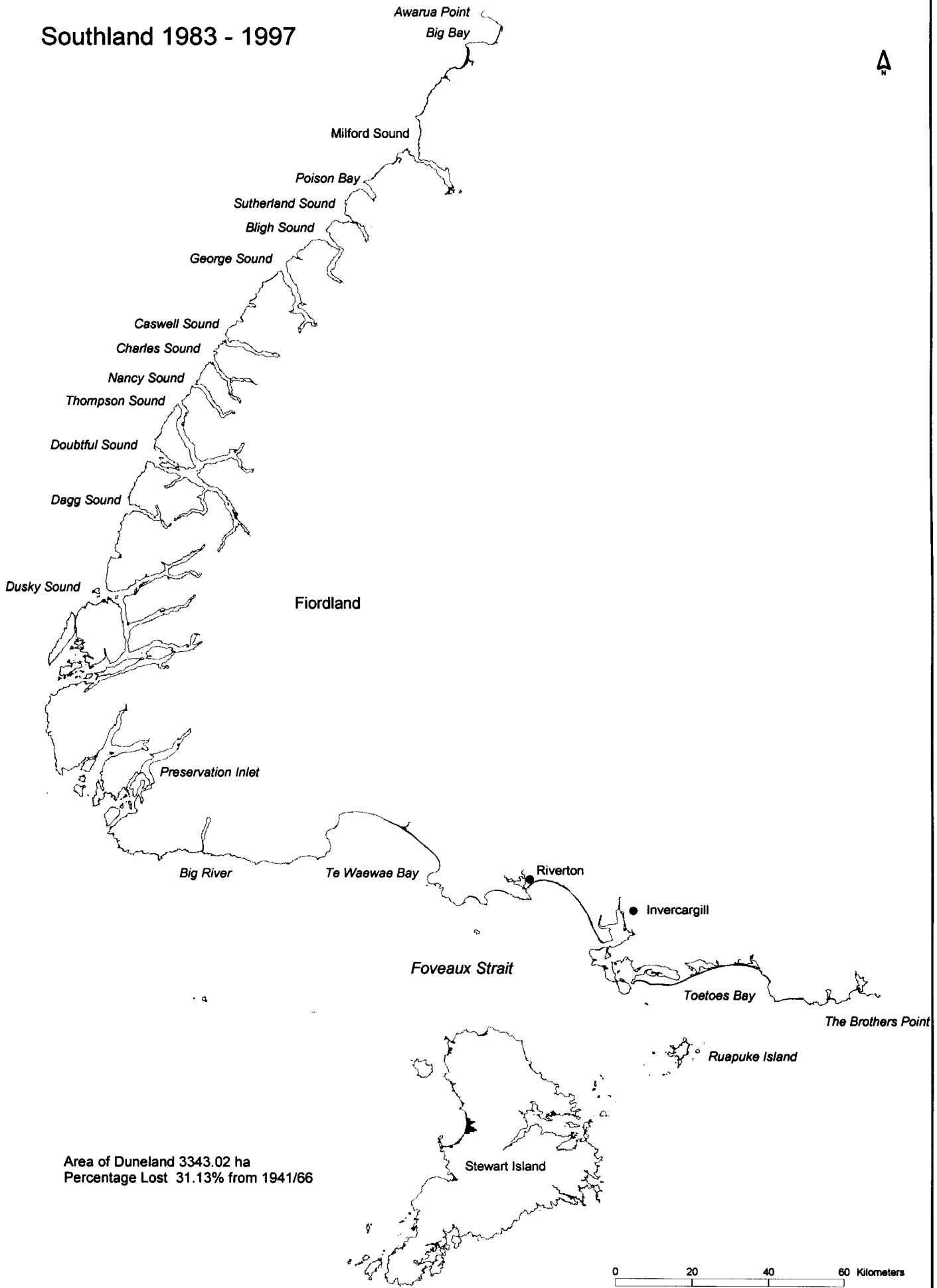
# Southland 1941 - 1966



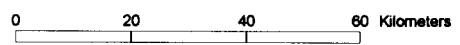
Area of Duneland 4854.55 ha



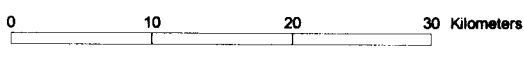
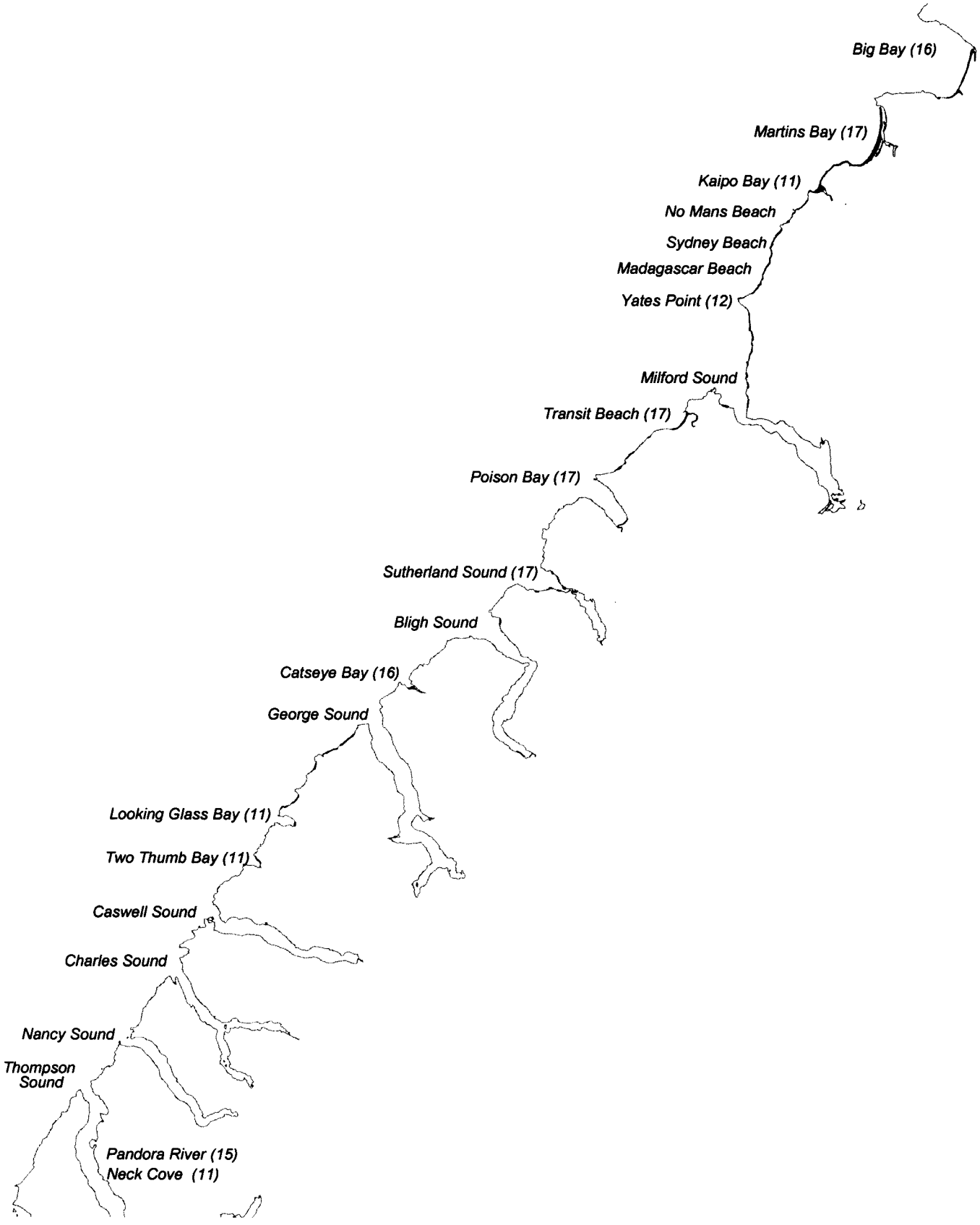
# Southland 1983 - 1997



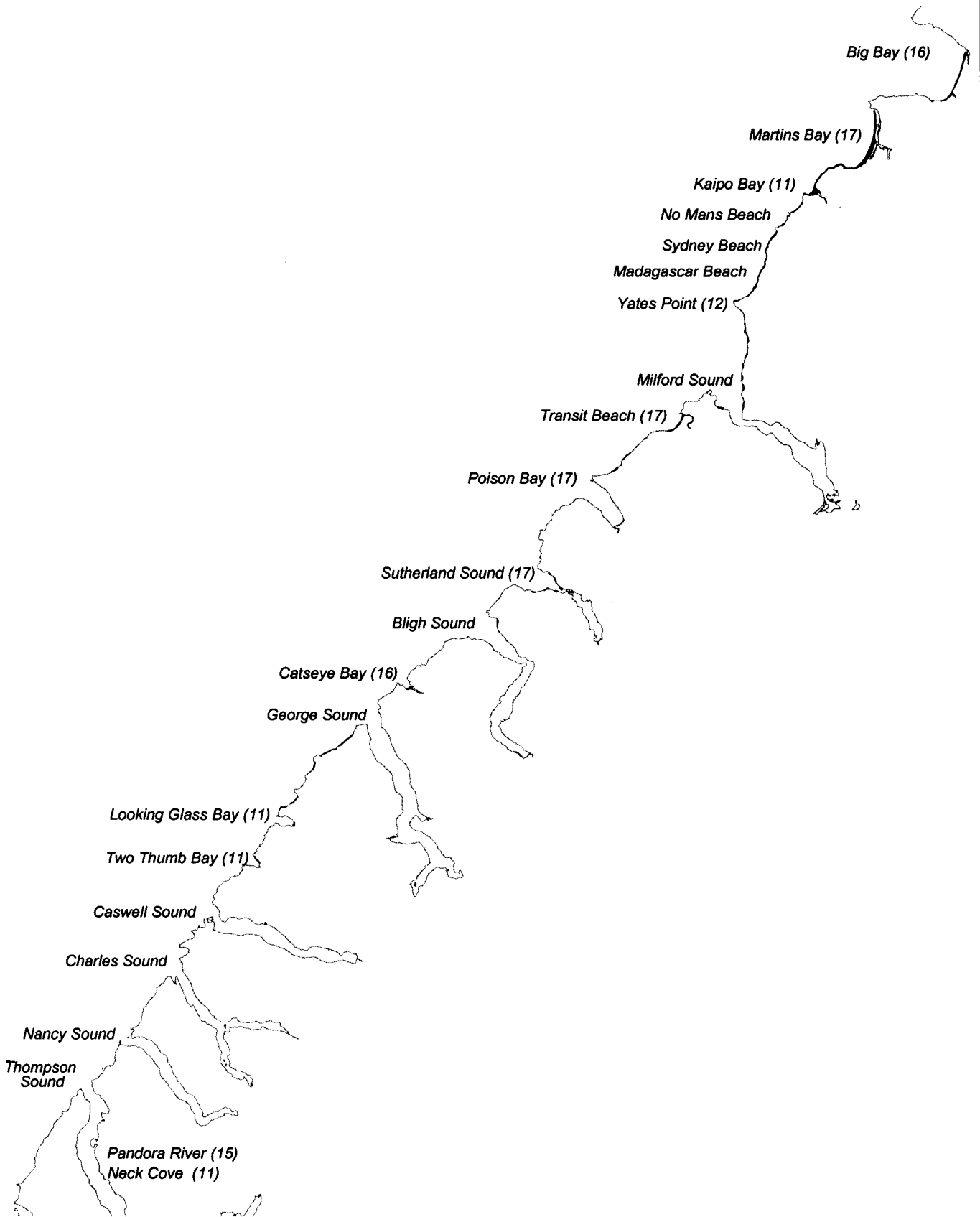
Area of Duneland 3343.02 ha  
Percentage Lost 31.13% from 1941/66



# Southland 1941 - 1966

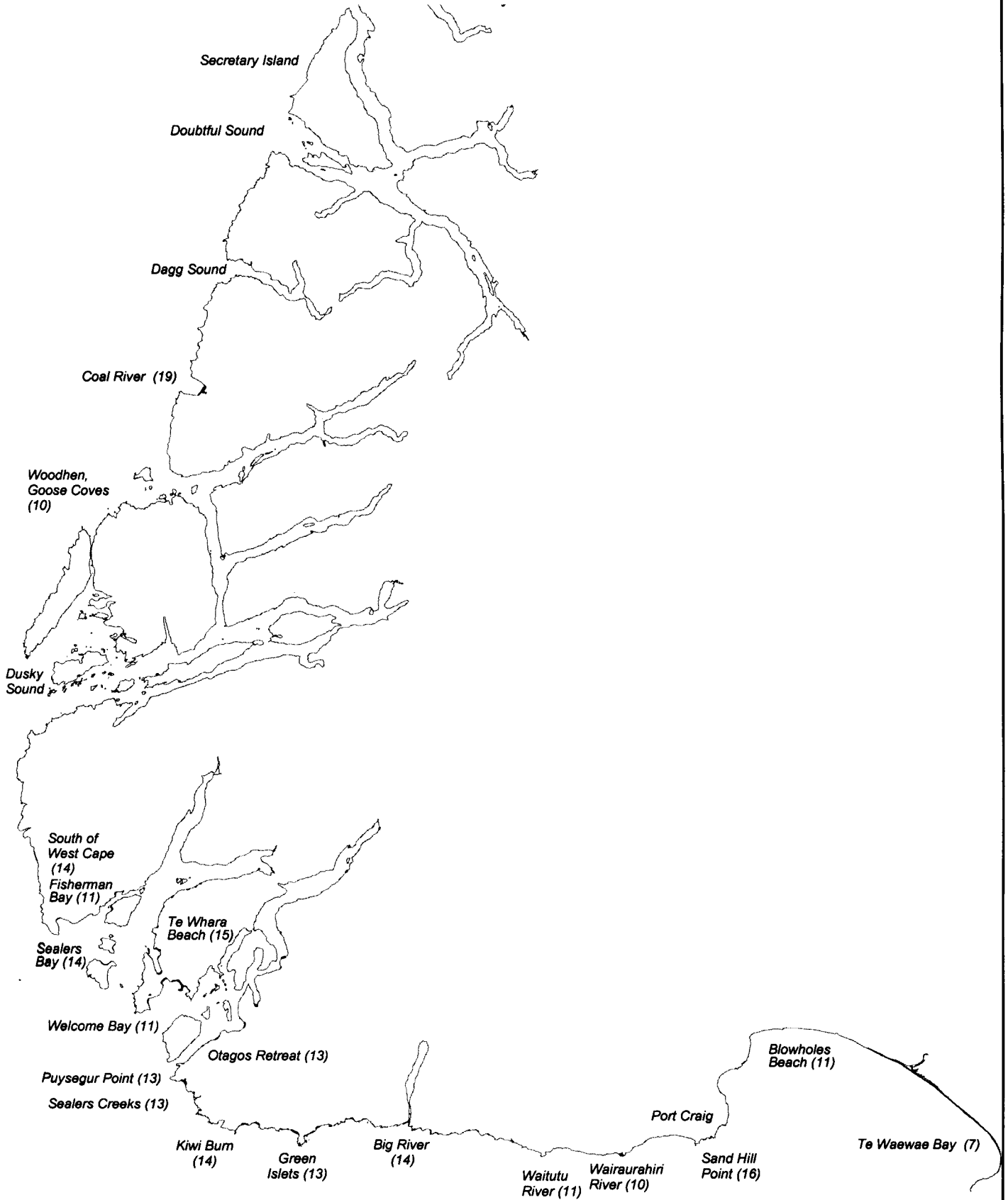


# Southland 1983 - 1997



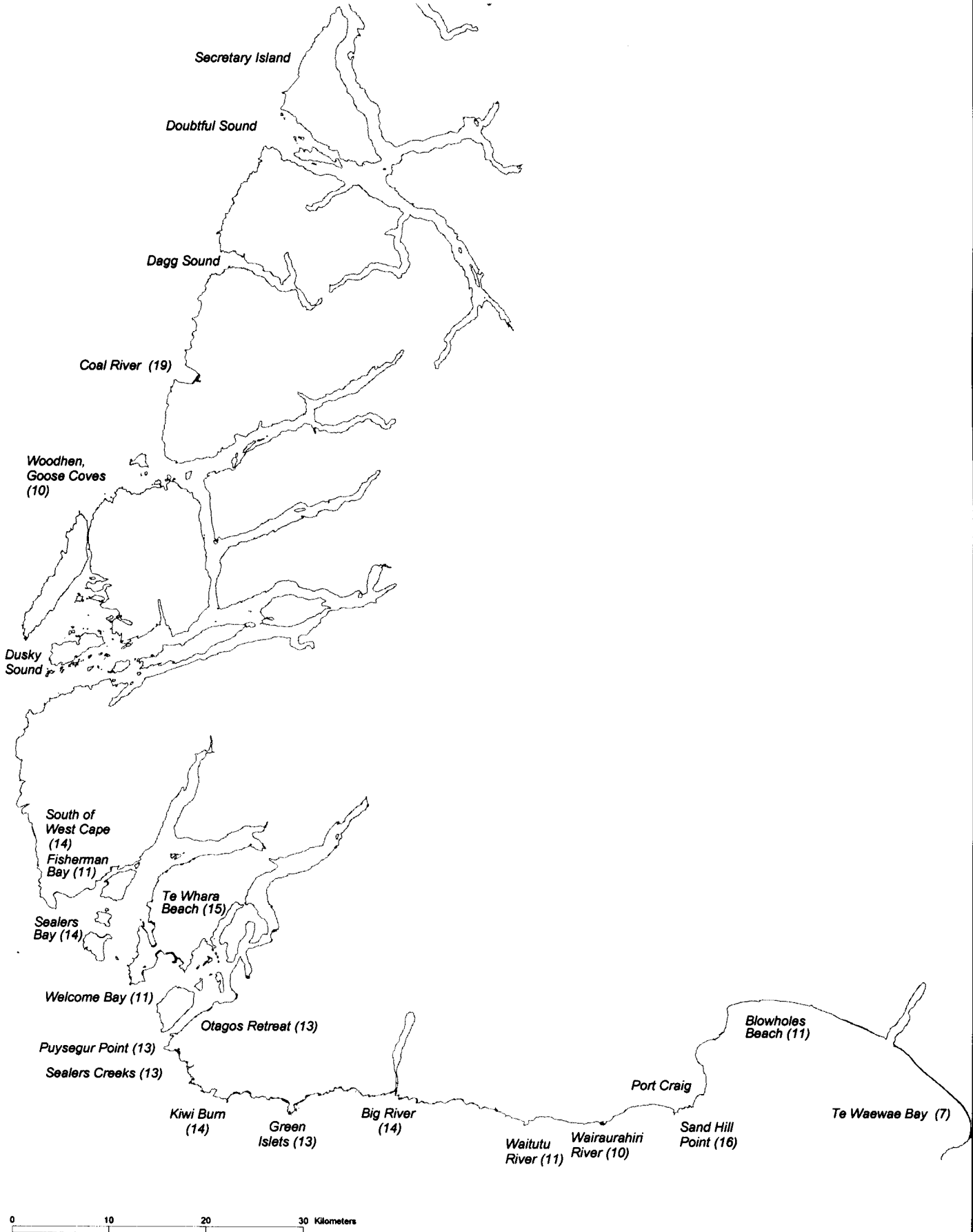
0 10 20 30 Kilometers

# Southland 1941 - 1966

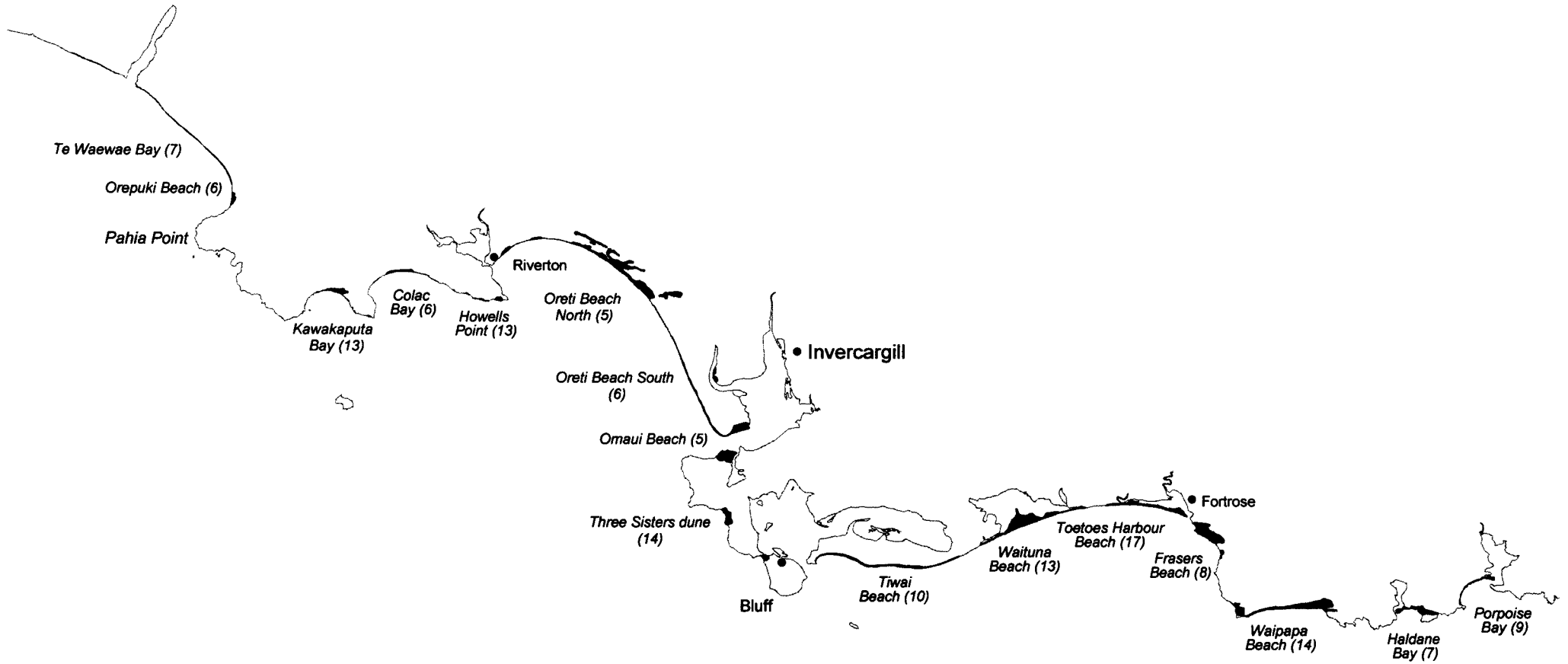


0 10 20 30 Kilometers

# Southland 1983 - 1997

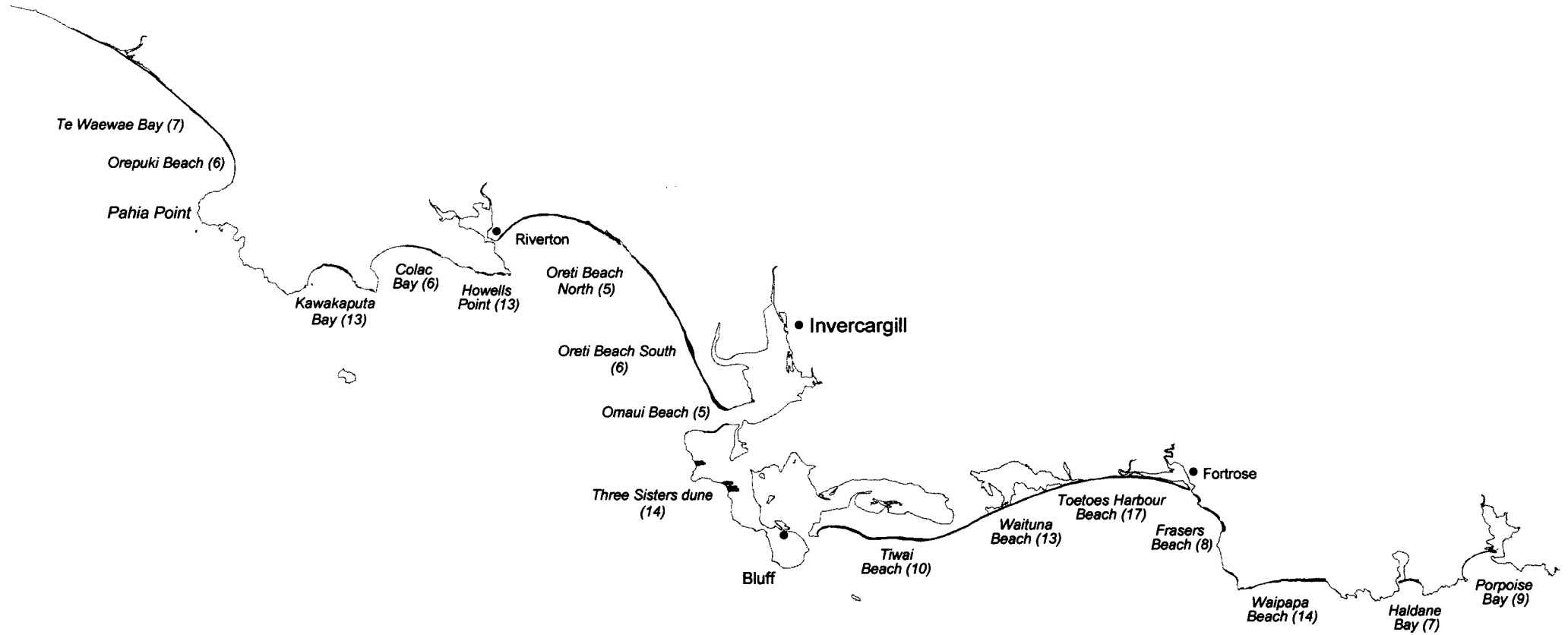


# Southland 1941 - 1966



0 10 20 30 Kilometers

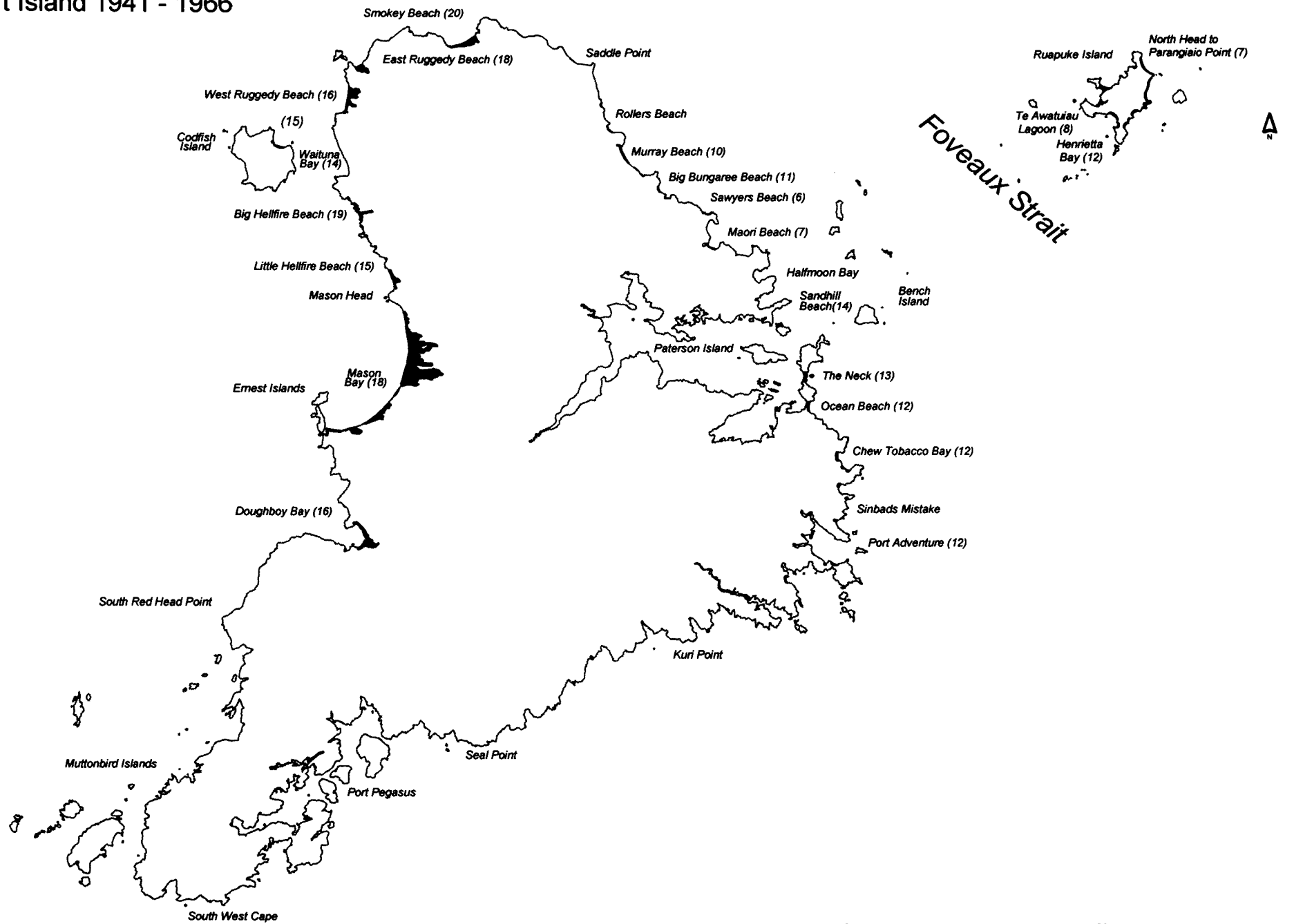
# Southland 1983 - 1997



0 10 20 30 Kilometers



# Stewart Island 1941 - 1966



0 10 20 30 Kilometers

# Stewart Island 1983 - 1997

