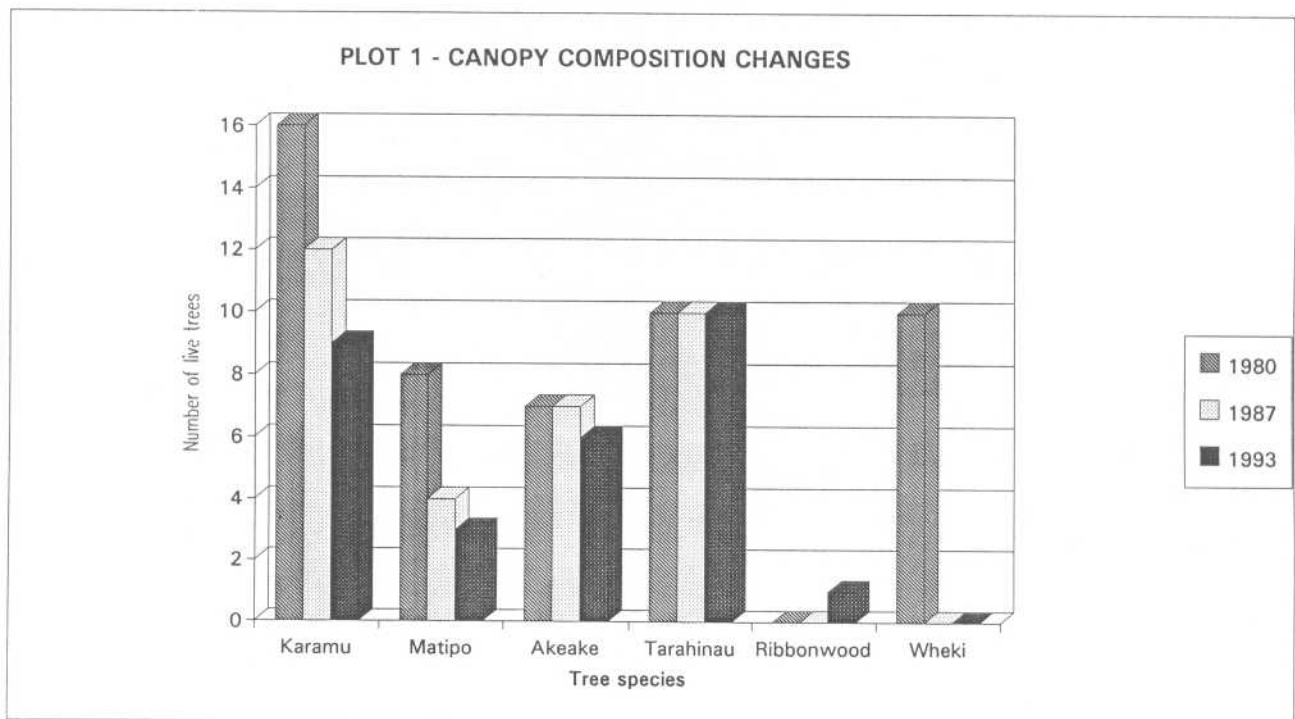
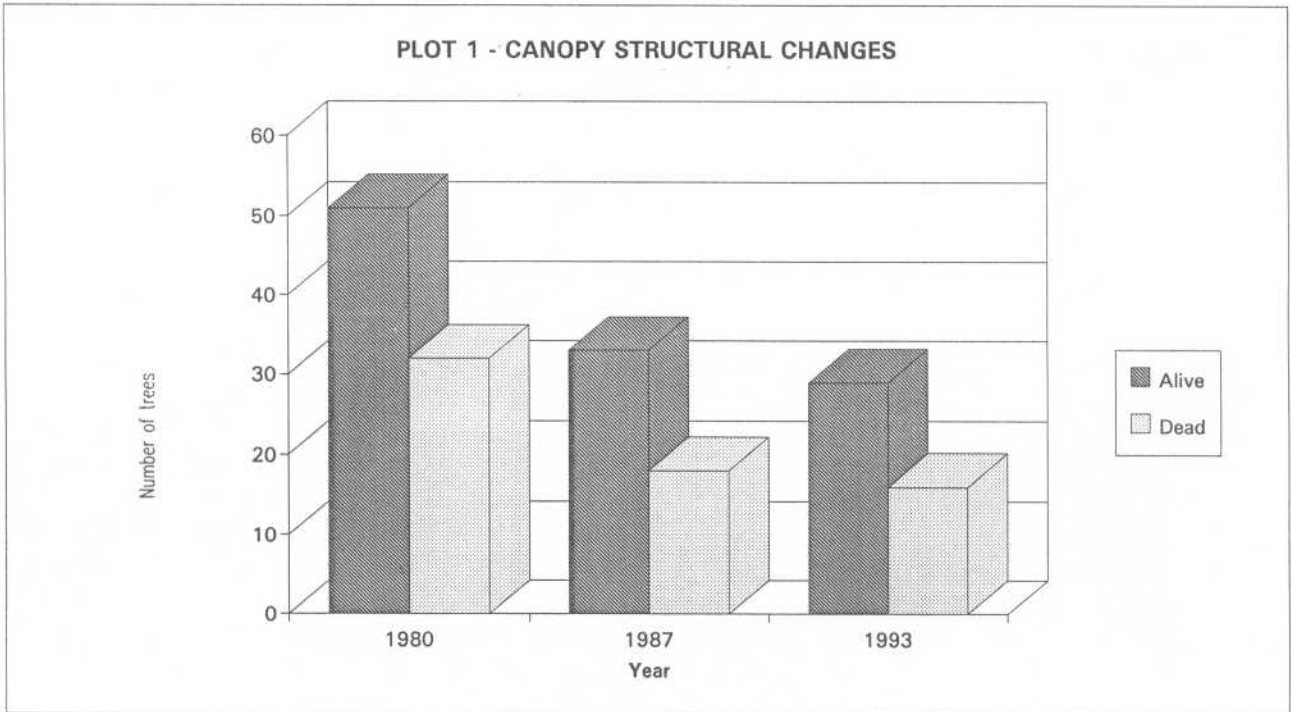
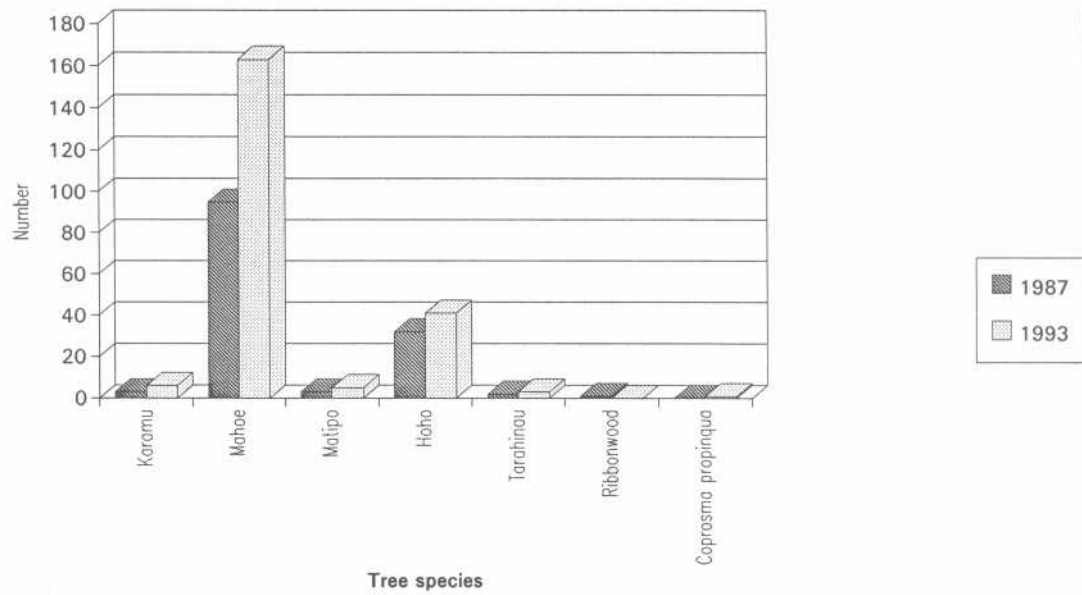


**APPENDIX 3:**

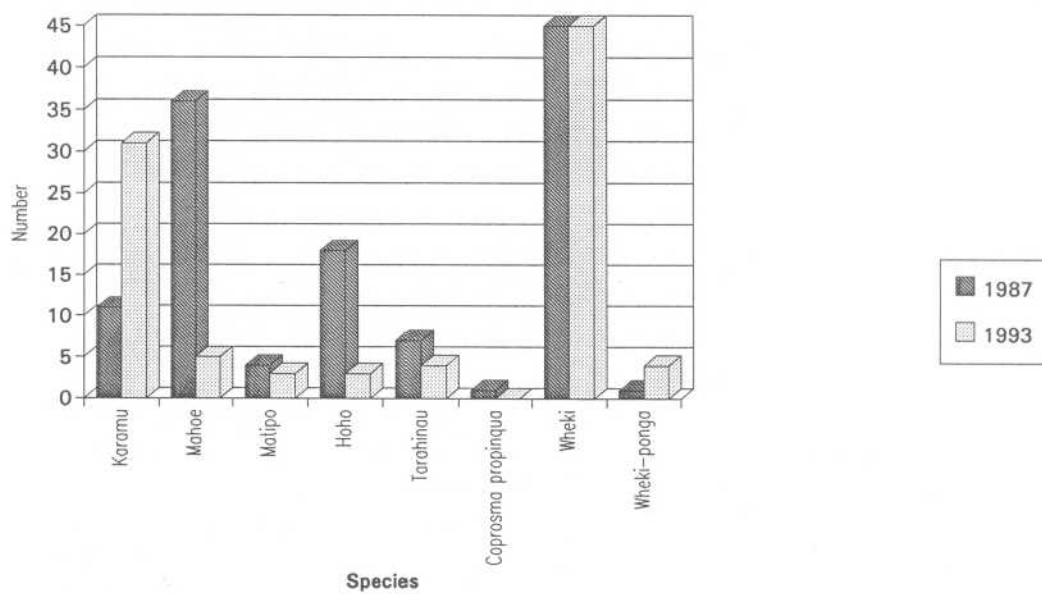
**GRAPHIC PRESENTATION OF PITT ISLAND VEGETATION PLOT DATA**



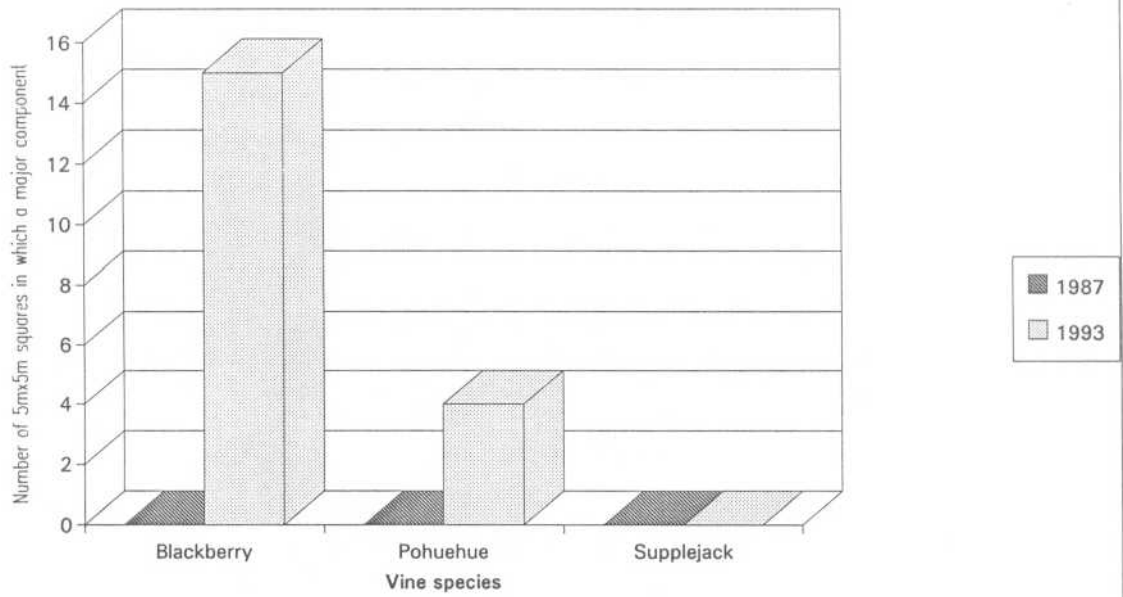
**PLOT 1 - UPPER UNDERSTOREY CHANGES**



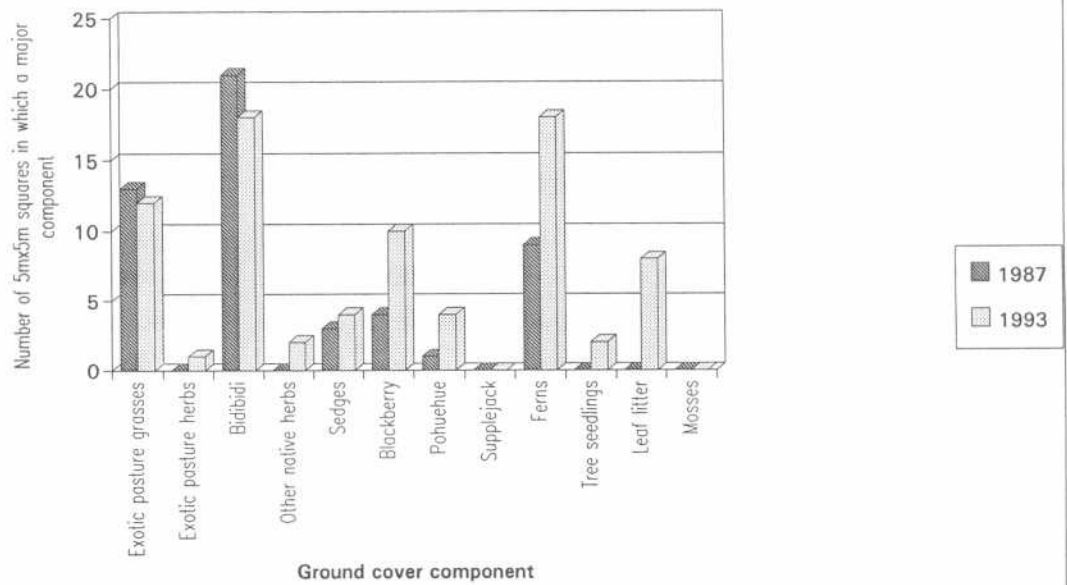
**PLOT 1 - LOWER UNDERSTOREY CHANGES IN TREE AND SHRUB SPECIES**



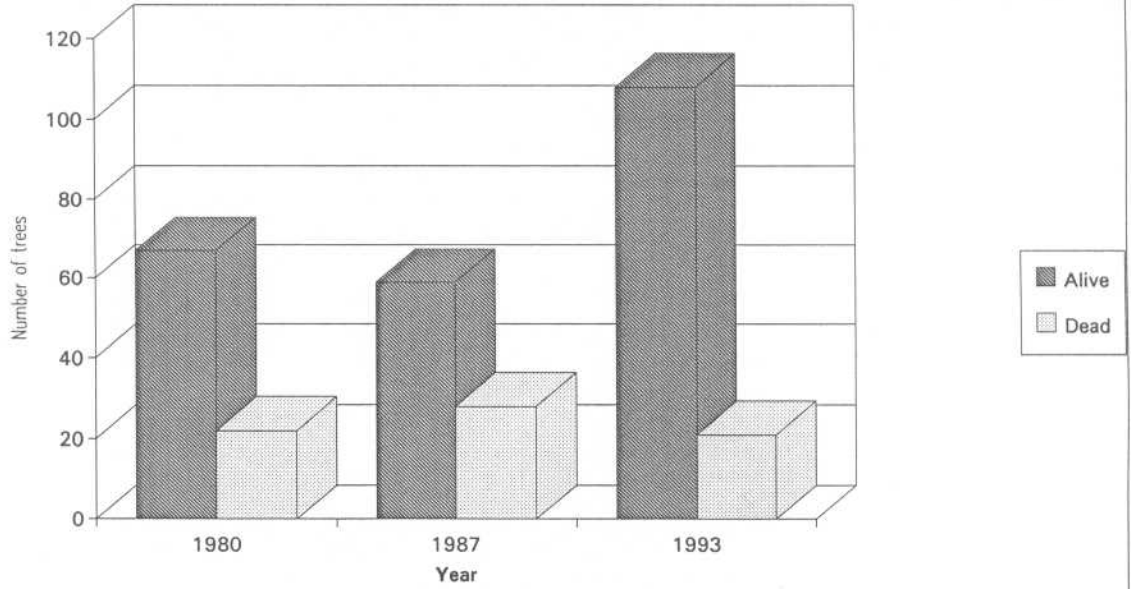
**PLOT 1 - LOWER UNDERSTOREY CHANGES IN VINES**



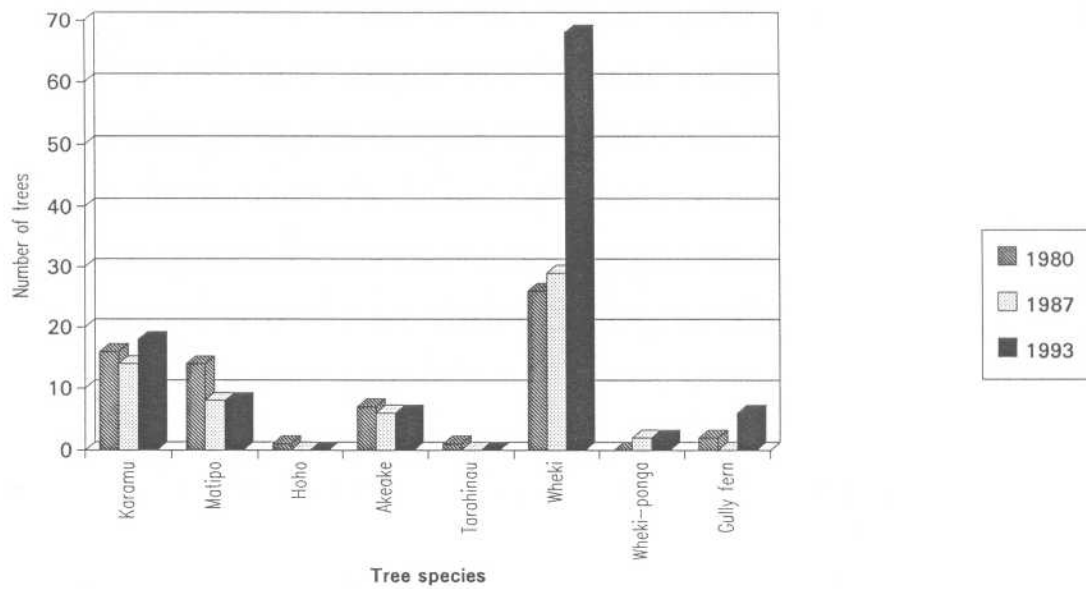
**PLOT 1 - GROUND COVER CHANGES**



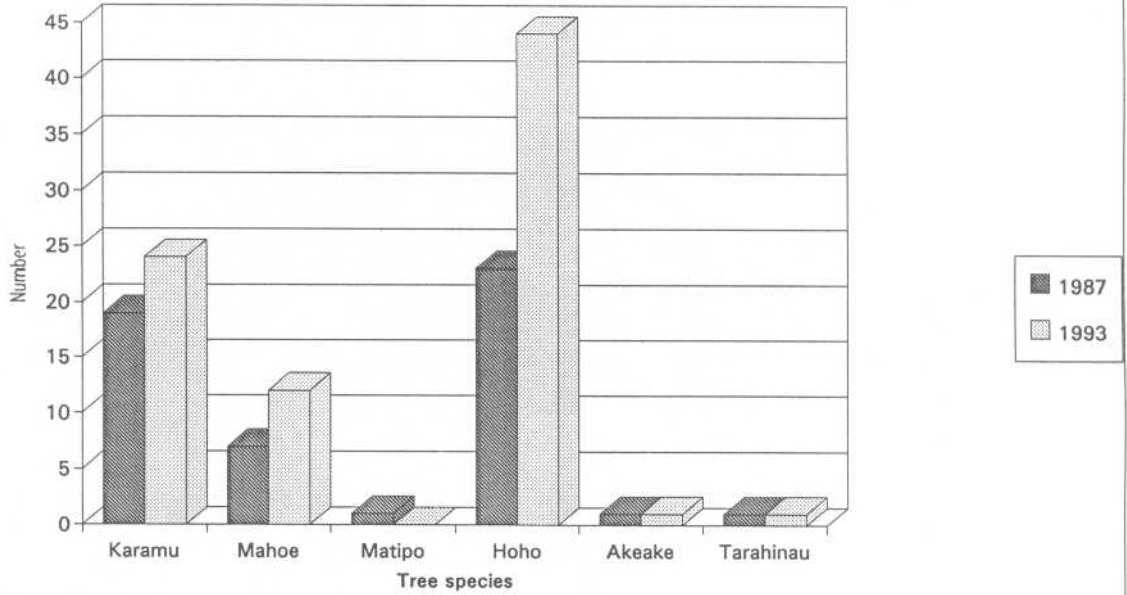
**PLOT 2 - CANOPY STRUCTURAL CHANGES**



**PLOT 2 - CANOPY COMPOSITION CHANGES**



PLOT 2 - UPPER UNDERSTOREY CHANGES



PLOT 2 - LOWER UNDERSTOREY CHANGES IN TREE AND SHRUB SPECIES

