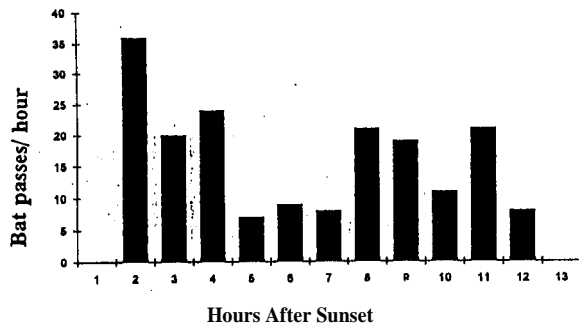
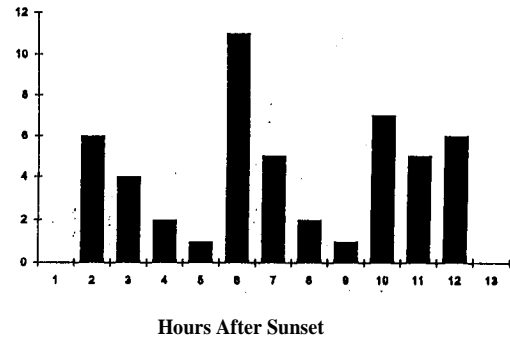


Figure 3.
Histograms of the number of bat passes each hour after sunset.

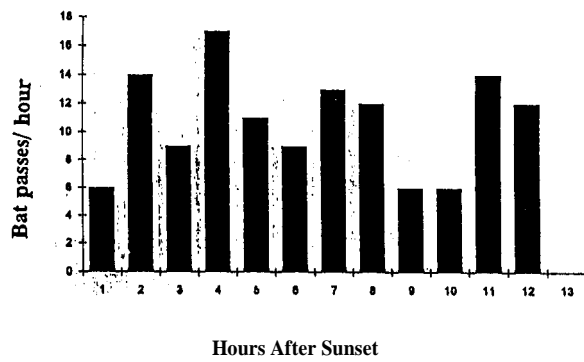
a) Ohakune Mountain Road area



b) Middle Rangataua Forest



c) Rotokura Ecological Area



d) All sites

