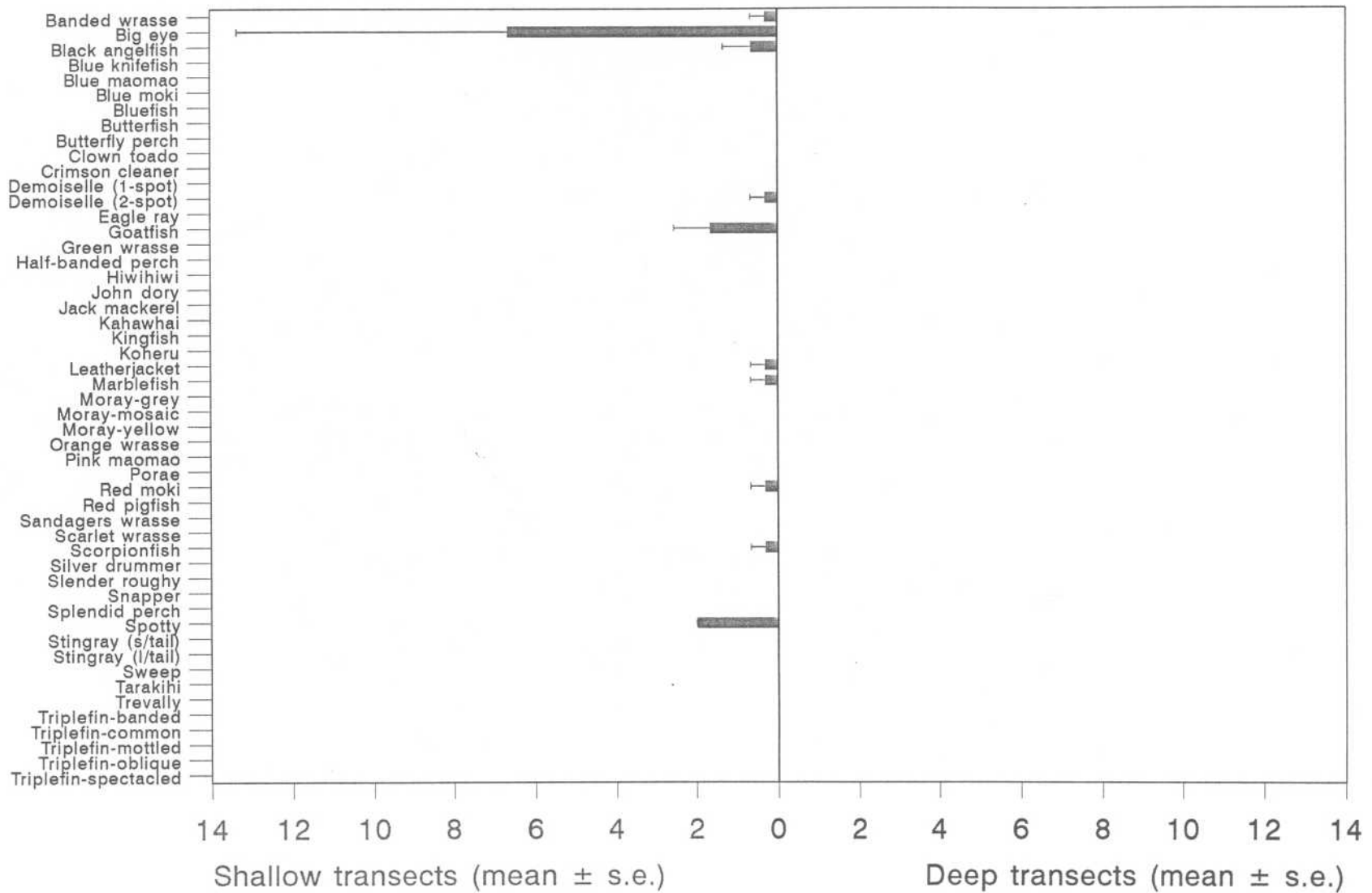
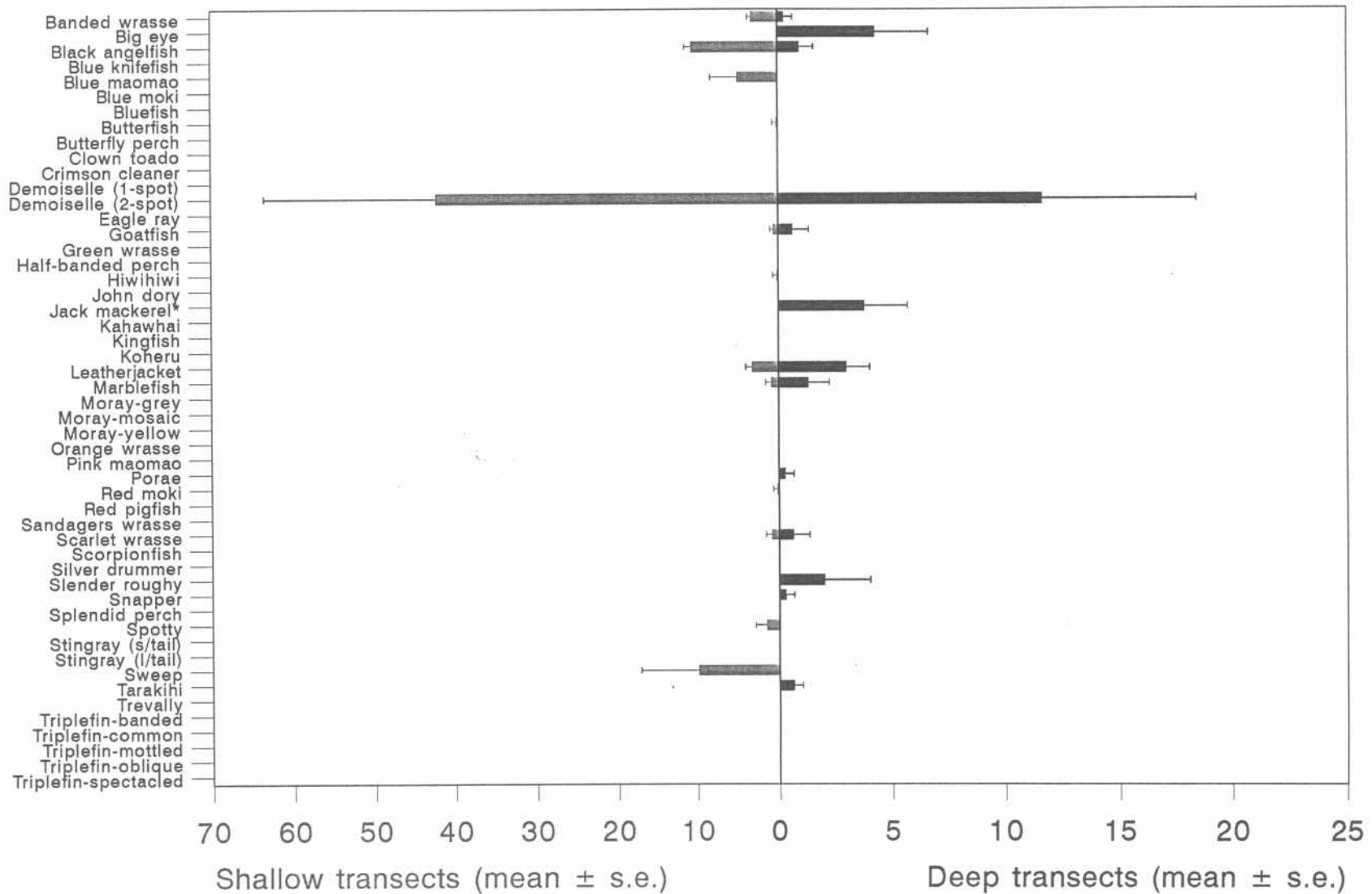


Site C6b. Shallow (9-18m; 3 replicates)



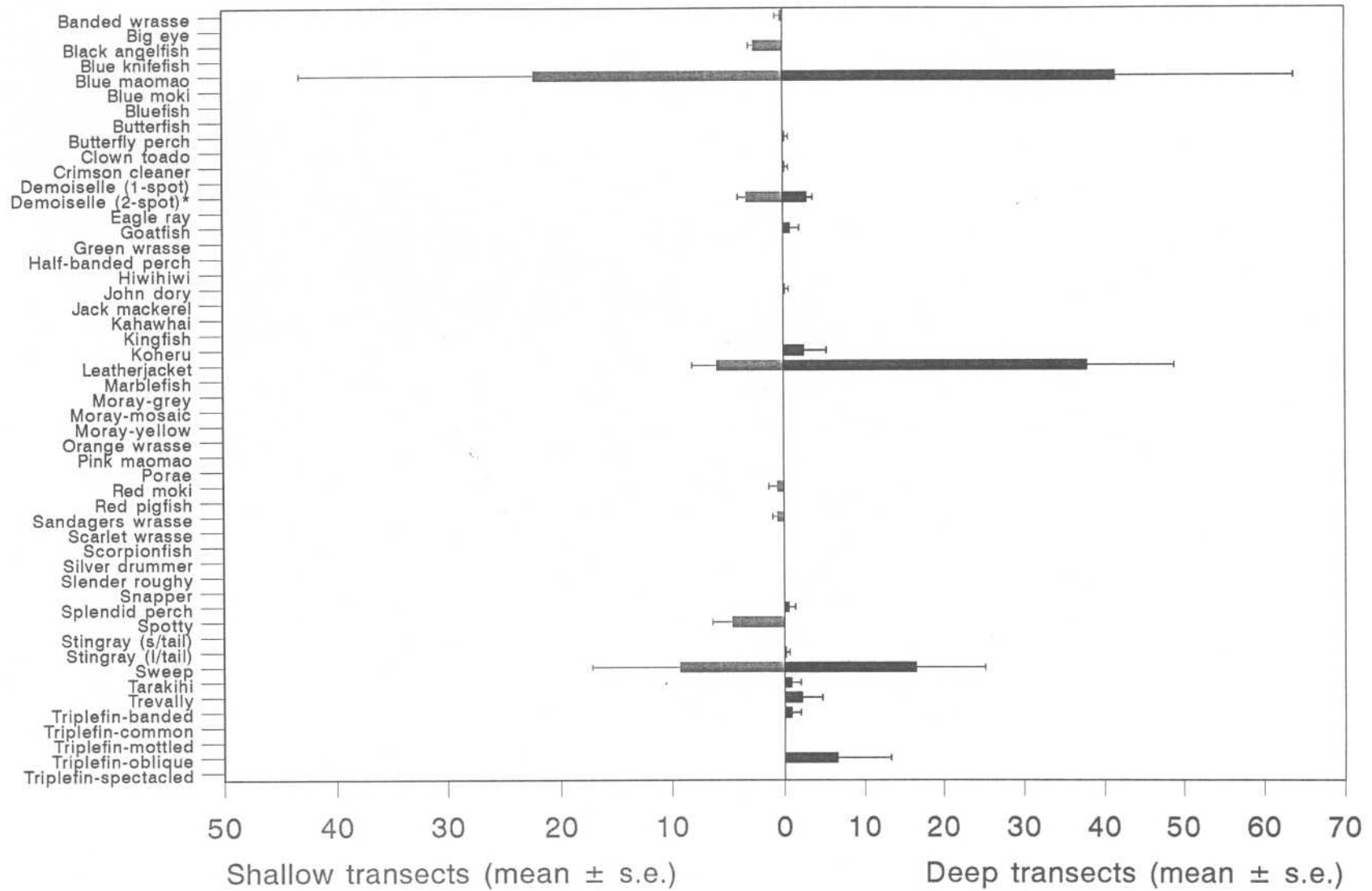
* = *In nos*

Site C7. Shallow (5-7m; 3 replicates); Deep (16-19m; 3 replicates)



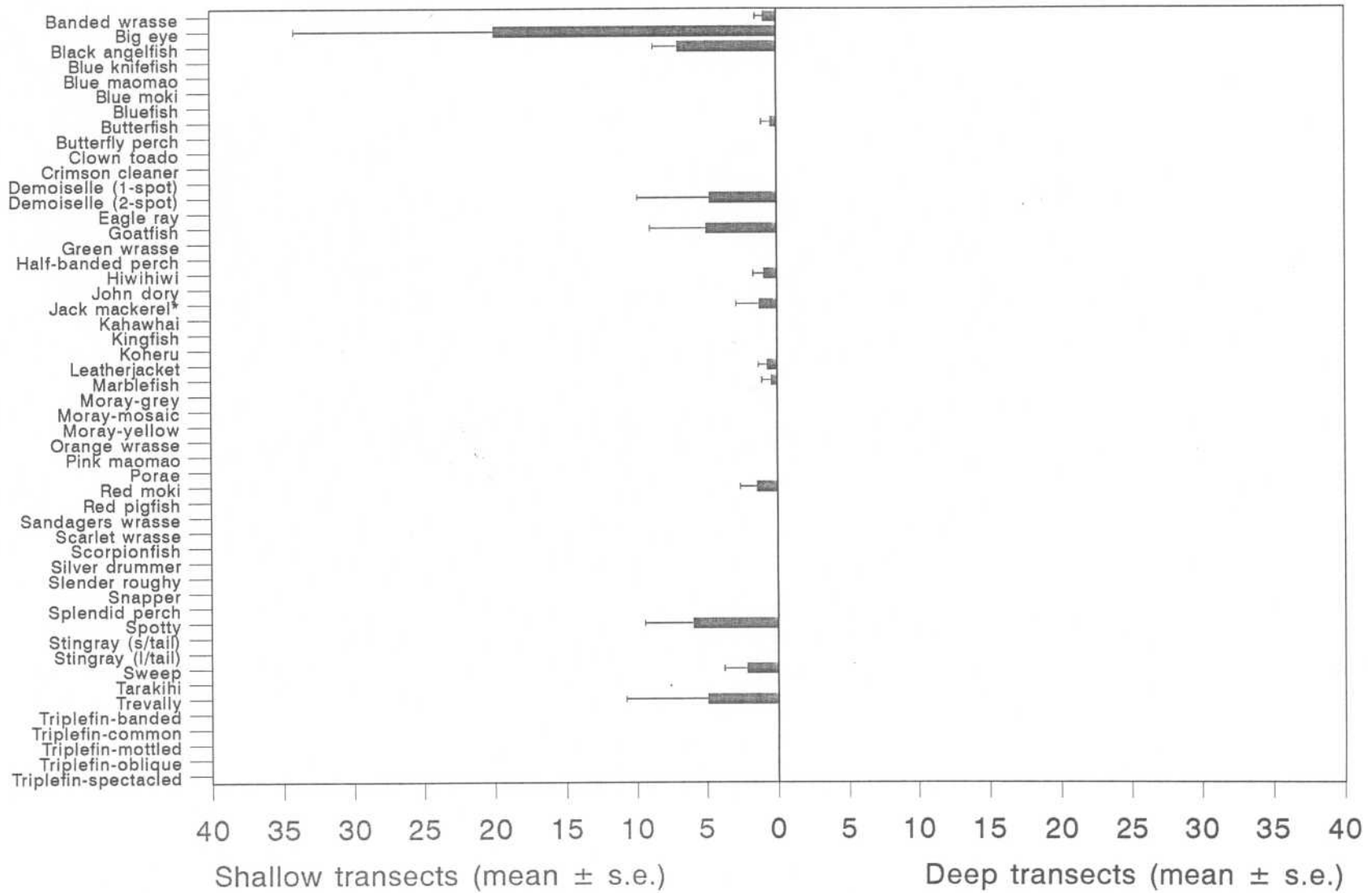
* = *In nos*

Bait Pond. Shallow (7-9m; 3 replicates); Deep (25m; 3 replicates)



* = *In nos*

Omapu Bay. Shallow (2-9m; 4 replicates).



* = *In nos*