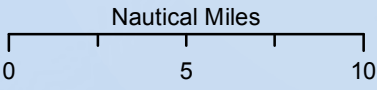
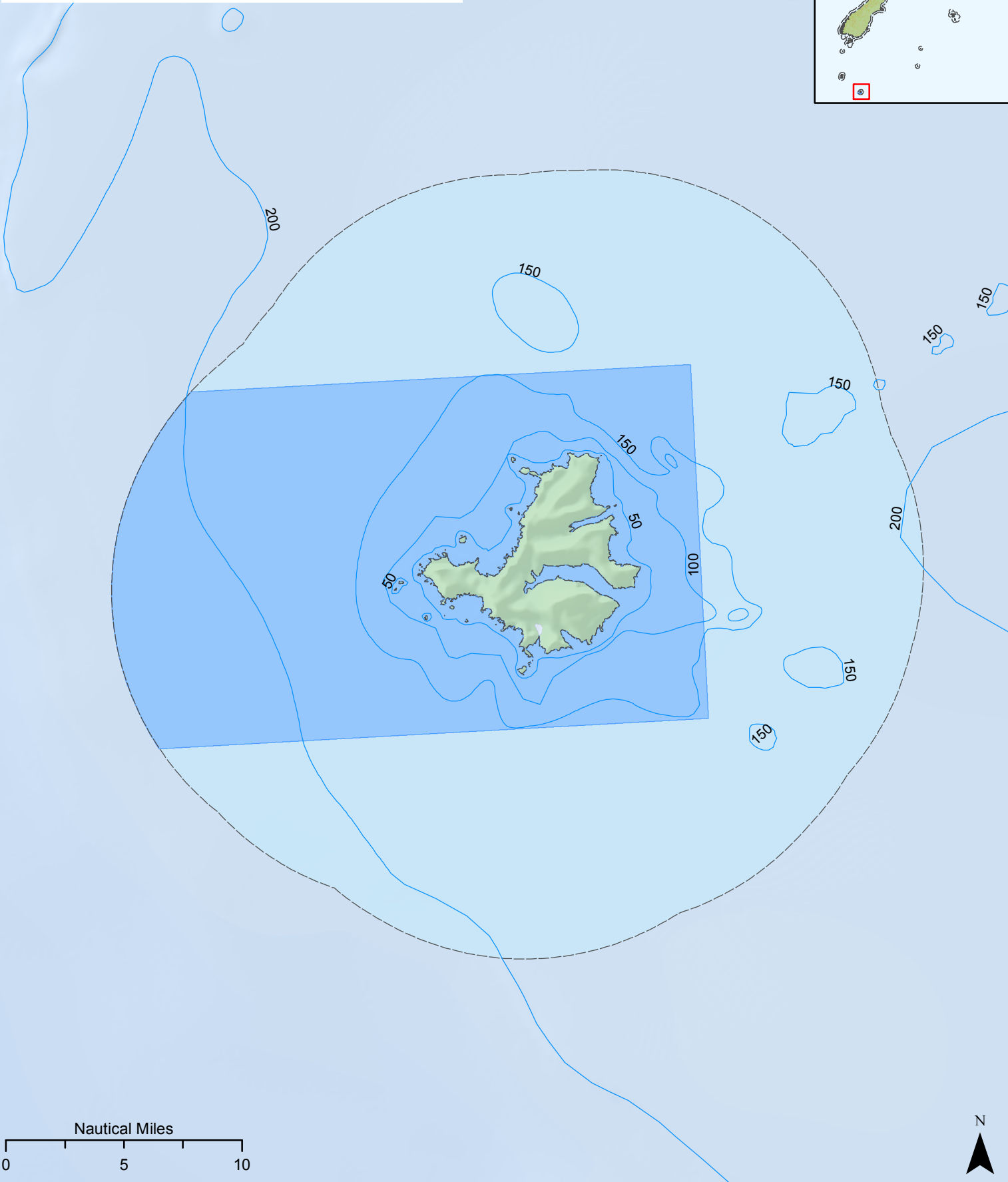
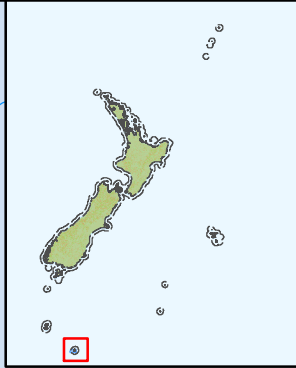


- Bathymetry contours
- 12 Nautical Mile Territorial Sea Limit
- Moutere Ihupuku/Campbell Island Marine Reserve
- Additional area for consideration



Moutere Ihupuku/Campbell Island Marine Reserve

New Zealand Government

DOC makes no express or implied warranties as to the accuracy or completeness of the data or information, nor its suitability for any purpose. DOC will not accept liability for any direct, indirect, special or consequential damages, losses or expenses howsoever arising and relating to use or lack of use of the data or information supplied. Cadastral and Topographic information derived from Land Information New Zealand. Crown Copyright Reserved.