

**WANGANUI CONSERVANCY  
LAND INVENTORY FORM**

NAME : Ototoke Scenic Reserve  
 CONSERVATION UNIT NO : 70233  
 LEGAL DESCRIPTION : Sec 1 Blk IX Nukumarū SD

AREA (HA) : 1.9946

ECOLOGICAL DISTRICT : Manawatu Plains  
 MAP REF (NZMS260) : R22 676520  
 MANAGEMENT PLAN (Y/N) : No  
 ADMIN BODY : Wanganui D C  
 IW/HAPU : Nga Rauru  
 FIELD CENTRE : Whanganui

DATE APPROVED :  
 EXPIRES :

LOCAL AUTHORITY : Wanganui D C

GENERAL DESCRIPTION : Moderate to steep, southerly aspect. Bush clad.

VEGETATION TYPE : Diverse native forest.

NOTABLE FLORA/FAUNA : Not known.

HISTORICAL/CULTURAL RESOURCES : Not known.

ANIMAL/PLANT PESTS : Possums. Some gorse on northern boundary.

FENCING : Fenced apart from road edge.

INTERPRETATION : None.

RECREATION FACILITIES/VISITOR USE : None / None.

RECREATION OPPORTUNITY SPECTRUM CLASS(ES) : Rural.

ACCESS : Walking via SH 3.

LEASES, LICENCES, EASEMENTS AND CONCESSIONS : None.

KEY MANAGEMENT NEEDS : Signs.

IS CURRENT MANAGEMENT ADEQUATE ( YES/NO/NOT KNOWN) IN TERMS OF :  
 (A) PROTECTION - Yes  
 (B) RECREATION/INTERPRETATION - No

DATE FORM COMPLETED/AMENDED : 1/08/96

**WANGANUI CONSERVANCY  
LAND INVENTORY FORM**

NAME : Ngawairua Scenic Reserve  
 CONSERVATION UNIT NO : 70234  
 LEGAL DESCRIPTION : Kai Iwi Pt 6H2E2, Blks X, XIV Nukumarū SD

AREA (HA) : 3.5462

ECOLOGICAL DISTRICT : Manawatu Plains  
 MAP REF (NZMS260) : R22 720510  
 MANAGEMENT PLAN (Y/N) : No  
 ADMIN BODY : DOC  
 IW/HAPU : Nga Rauru  
 FIELD CENTRE : Whanganui

DATE APPROVED :  
 EXPIRES :

LOCAL AUTHORITY : Wanganui D C

GENERAL DESCRIPTION : Moderate to steep, bush covered, southerly aspect. Papa soils. Ref draft management plan June 1987.

VEGETATION TYPE : Podocarp, tawa.

NOTABLE FLORA/FAUNA : Not known.

HISTORICAL/CULTURAL RESOURCES : 1935 Maori owners were approached to set aside the area as a scenic reserve. Gorse control undertaken 1956, fencing in 1970 S.

ANIMAL/PLANT PESTS : Possums.

FENCING : 100% fenced in good condition.

INTERPRETATION : Sign posted.

RECREATION FACILITIES/VISITOR USE : None / Low.

RECREATION OPPORTUNITY SPECTRUM CLASS(ES) : Rural.

ACCESS : SH 3 walking.

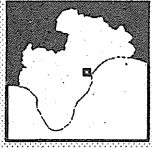
LEASES, LICENCES, EASEMENTS AND CONCESSIONS : None.

KEY MANAGEMENT NEEDS : Possum control.

IS CURRENT MANAGEMENT ADEQUATE ( YES/NO/NOT KNOWN) IN TERMS OF :  
 (A) PROTECTION - Yes  
 (B) RECREATION/INTERPRETATION - Yes

DATE FORM COMPLETED/AMENDED : 1/06/94

WANGANUI CONSERVANCY  
LAND INVENTORY FORM



NAME : Kōtaranui Scenic Reserve  
 CONSERVATION UNIT NO : 70235  
 LEGAL DESCRIPTION : Sec 12, Blk XII Nukumarū SD  
 AREA (HA) : 8.5984

ECOLOGICAL DISTRICT : Matamatearanga  
 MAP REF (NZMS260) : R22 789549  
 MANAGEMENT PLAN (Y/N) : No  
 ADMIN BODY : DOC  
 IWI/HAPU : Ngā Rauru  
 FIELD CENTRE : Whanganui  
 DATE APPROVED :  
 LOCAL AUTHORITY : Wanganui D C  
 EXPIRES :

GENERAL DESCRIPTION : Medium topography, bush covered. Ref draft management plan June 1987.

VEGETATION TYPE : Tawa, podocarp.

NOTABLE FLORA/FAUNA : Not known.

HISTORICAL/CULTURAL RESOURCES : Not known.

ANIMAL/PLANT PESTS : Possums.

FENCING : Fence in good condition.

INTERPRETATION : None.

RECREATION FACILITIES/VISITOR USE : None / Low.

RECREATION OPPORTUNITY SPECTRUM CLASS(ES) : Rural.

ACCESS : Walking access off Kōtaranui Road.

LEASES, LICENCES, EASEMENTS AND CONCESSIONS : Grazing licence covering 8.6000ha.

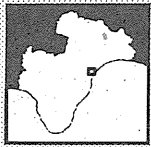
KEY MANAGEMENT NEEDS : Possum control, licence management.

IS CURRENT MANAGEMENT ADEQUATE ( YES/NO/NOT KNOWN) IN TERMS OF :

(A) PROTECTION Yes  
 (B) RECREATION/INTERPRETATION Yes

DATE FORM COMPLETED/AMENDED : 1/06/94

WANGANUI CONSERVANCY  
LAND INVENTORY FORM



NAME : Westmere Scenic Reserve  
 CONSERVATION UNIT NO : 70237  
 LEGAL DESCRIPTION : Secs 134, 135, 188, 229 Right Bank Whanganui River, Blk VI Westmere SD  
 AREA (HA) : 14.3739

ECOLOGICAL DISTRICT : Matamatearanga  
 MAP REF (NZMS260) : R22 840450  
 MANAGEMENT PLAN (Y/N) : No  
 ADMIN BODY : DOC  
 IWI/HAPU : Te Ahi Hauuiui a Paparangi  
 FIELD CENTRE : Whanganui  
 DATE APPROVED :  
 LOCAL AUTHORITY : Wanganui D C  
 EXPIRES :

GENERAL DESCRIPTION : Flat to very steep, stream edge (Taringongoro), southern aspect, bush covered. Ref draft management plan June 1987. Adjoins Marton - New Plymouth railway.

VEGETATION TYPE : Podocarp, tawa, scrub hardwood, mahoe. Ref 71. Wanganui plant list No 9.

NOTABLE FLORA/FAUNA : NZ pigeon, tui, Titoki.

HISTORICAL/CULTURAL RESOURCES : Not known.

ANIMAL/PLANT PESTS : Possums, red deer, Gorse, pampas.

FENCING : 95% fenced along northern boundary.

INTERPRETATION : None.

RECREATION FACILITIES/VISITOR USE : None / Low.

RECREATION OPPORTUNITY SPECTRUM CLASS(ES) : Rural.

ACCESS : Walking access via Brunswick Road.

LEASES, LICENCES, EASEMENTS AND CONCESSIONS : None.

KEY MANAGEMENT NEEDS : Possum control, fencing, signs.

IS CURRENT MANAGEMENT ADEQUATE ( YES/NO/NOT KNOWN) IN TERMS OF :

(A) PROTECTION Yes  
 (B) RECREATION/INTERPRETATION Yes

DATE FORM COMPLETED/AMENDED : 30/04/97

WANGANUI CONSERVANCY LAND INVENTORY FORM	
NAME : Raorika Scenic Reserve	AREA (HA) : 41.6067
CONSERVATION UNIT NO : 70236	LEGAL DESCRIPTION : Pt Lot 1 DP 7113, Blk VI Waipakura SD
ECOLOGICAL DISTRICT : Matamiasonga	DATE APPROVED :
MAP REF (NZMS260) : R21 890600, R22	LOCAL AUTHORITY : Wanganui D.C
MANAGEMENT PLAN (Y/N) : No	EXPIRES :
ADMIN BODY : DOC	
IWI/HAPU : Nga Paerangi	
FIELD CENTRE : Whanganui	
GENERAL DESCRIPTION : Moderate to steep, bush covered. Easterly aspect. Ref draft management plan June 1987.	
VEGETATION TYPE : Tawa, podocarp.	
NOTABLE FLORA/FAUNA : Kiwi, NZ falcon.	
HISTORICAL/CULTURAL RESOURCES : Not known.	
ANIMAL/PLANT PESTS : Possum, deer, pigs, Gorse, broom, cotoneaster.	
FENCING : 50% fenced (good order).	
INTERPRETATION : Sign posted.	
RECREATION FACILITIES/VISITOR USE : None / Low.	
RECREATION OPPORTUNITY SPECTRUM CLASS(ES) : Rural.	
ACCESS : Walking via Kaurapapa Road	
LEASES, LICENCES, EASEMENTS AND CONCESSIONS : None.	
KEY MANAGEMENT NEEDS : Possum control.	
IS CURRENT MANAGEMENT ADEQUATE ( YES/NO/NOT KNOWN) IN TERMS OF :	
(A) PROTECTION	Yes
(B) RECREATION/INTERPRETATION	No
DATE FORM COMPLETED/AMENDED : 30/04/97	

WANGANUI CONSERVANCY LAND INVENTORY FORM	
NAME : Hawanga Road Conservation Area	AREA (HA) : 6.8797
CONSERVATION UNIT NO : 70239	LEGAL DESCRIPTION : Pt 2 Otamakapua ML 3020 Blks VI, X Hautapu SD
ECOLOGICAL DISTRICT : Rangitikei	DATE APPROVED :
MAP REF (NZMS260) : T22 504548	LOCAL AUTHORITY : Rangitikei D.C
MANAGEMENT PLAN (Y/N) : No	EXPIRES :
ADMIN BODY : DOC	
IWI/HAPU : Ngati Hauiti	
FIELD CENTRE : Mangaweka	
GENERAL DESCRIPTION : River bank between Rangitikei River and farmland, steep bluffs and river terraces.	
VEGETATION TYPE : Kahikatea, matai, maire, totara, some grass and scrub areas.	
NOTABLE FLORA/FAUNA : Not known.	
HISTORICAL/CULTURAL RESOURCES : Not known.	
ANIMAL/PLANT PESTS : Possums. Old man's beard.	
FENCING : Not needed.	
INTERPRETATION : None.	
RECREATION FACILITIES/VISITOR USE : Scenic reserve sign, track / Medium use by fishers and other river users.	
RECREATION OPPORTUNITY SPECTRUM CLASS(ES) : Rural.	
ACCESS : From Rangitikei River and unformed legal road.	
LEASES, LICENCES, EASEMENTS AND CONCESSIONS : None.	
KEY MANAGEMENT NEEDS : Botanical survey.	
IS CURRENT MANAGEMENT ADEQUATE ( YES/NO/NOT KNOWN) IN TERMS OF :	
(A) PROTECTION	Yes
(B) RECREATION/INTERPRETATION	Yes
DATE FORM COMPLETED/AMENDED : 1/06/94	

WANGANUI CONSERVANCY LAND INVENTORY FORM	
NAME : Lake Kohata Wildlife Management Reserve	AREA (HA) : 13.873
CONSERVATION UNIT NO : 70240	LEGAL DESCRIPTION : Lake Kohata & Sec 543 Left Bank Whanganui River, Blk X Ikiara SD
ECOLOGICAL DISTRICT : Manawatu Plains	MAP REF (NZMS260) : R22 876350
MANAGEMENT PLAN (Y/N) : No	DATE APPROVED :
ADMIN BODY : Tar-Wang Fish & Gam	LOCAL AUTHORITY : Wanganui D.C
IWI/HAPU : Ngati Turanga (Puhik)	FIELD CENTRE : Whanganui
EXPIRES :	
GENERAL DESCRIPTION : Lake with some marginal grass, wetland.	
VEGETATION TYPE : Grass, rushes.	
NOTABLE FLORA/FAUNA : Not known.	
HISTORICAL/CULTURAL RESOURCES : Not known.	
ANIMAL/PLANT PESTS : None.	
FENCING : 40% fenced (good order).	
INTERPRETATION : None.	
RECREATION FACILITIES/VISITOR USE : None / Low.	
RECREATION OPPORTUNITY SPECTRUM CLASS(ES) : Rural.	
ACCESS : Walking via Kotoki Road.	
LEASES, LICENCES, EASEMENTS AND CONCESSIONS : None.	
KEY MANAGEMENT NEEDS : Administered by Regional Fish and Game Council.	
IS CURRENT MANAGEMENT ADEQUATE ( YES/NO/NOT KNOWN) IN TERMS OF :	
(A) PROTECTION	Not known
(B) RECREATION/INTERPRETATION	Yes
DATE FORM COMPLETED/AMENDED : 1/06/94	

WANGANUI CONSERVANCY LAND INVENTORY FORM	
NAME : Ihupuku Road Conservation Area	AREA (HA) : 0.3338
CONSERVATION UNIT NO : 70241	LEGAL DESCRIPTION : Sec 493 Blk XII Wairoa SD
ECOLOGICAL DISTRICT : Manawatu Plains	MAP REF (NZMS260) : R22 541547
MANAGEMENT PLAN (Y/N) : No	DATE APPROVED :
ADMIN BODY : DOC	LOCAL AUTHORITY : South Taranaki D.C
IWI/HAPU : Nga Rauu	FIELD CENTRE : Whanganui
EXPIRES :	
GENERAL DESCRIPTION : Small area adjacent to Waiau Stream.	
VEGETATION TYPE : Grass, willow.	
NOTABLE FLORA/FAUNA : None.	
HISTORICAL/CULTURAL RESOURCES : None.	
ANIMAL/PLANT PESTS : Rabbits, Gorse.	
FENCING : Apart from the road fence, other fencing bears no relation to boundaries.	
INTERPRETATION : None.	
RECREATION FACILITIES/VISITOR USE : None.	
RECREATION OPPORTUNITY SPECTRUM CLASS(ES) : Rural.	
ACCESS : Off Ihupuku Road.	
LEASES, LICENCES, EASEMENTS AND CONCESSIONS : None.	
KEY MANAGEMENT NEEDS : Grazing licence, review protected status.	
IS CURRENT MANAGEMENT ADEQUATE ( YES/NO/NOT KNOWN) IN TERMS OF :	
(A) PROTECTION	Yes
(B) RECREATION/INTERPRETATION	Yes
DATE FORM COMPLETED/AMENDED : 1/08/96	

WANGANUI CONSERVANCY  
LAND INVENTORY FORM



NAME : Waitoetoe Beach Recreation Reserve  
CONSERVATION UNIT NO : 70242  
LEGAL DESCRIPTION : Lots 1,2,3 DP 11602 Blk IV Waitara SD

AREA (HA) : 4.5691

ECOLOGICAL DISTRICT : North Taranaki

MAP REF (NZMS260) : Q19 337475

MANAGEMENT PLAN (Y/N) : No

ADMIN BODY : DOC

IWI/HAPU : Ngati Mutunga

FIELD CENTRE : New Plymouth

EXPIRES :

DATE APPROVED : New Plymouth D C

LOCAL AUTHORITY : New Plymouth D C

GENERAL DESCRIPTION : Small part of alluvial flats, but mainly sand dunes adjacent to beach.

VEGETATION TYPE : Salt tolerant scrub, and grass associations. Been extensively grazed. File 8/191/2/4.

NOTABLE FLORA/FAUNA : Not known.

HISTORICAL/CULTURAL RESOURCES : Not known.

ANIMAL/PLANT PESTS : Erosion, over grazing.

FENCING : Not known.

INTERPRETATION : North Taranaki recreation booklet.

RECREATION FACILITIES/VISITOR USE : No facilities. Landscape development plan 1991 for area / Vehicle access to beach and area used by public. A toilet and water supply to be installed 94/95.

RECREATION OPPORTUNITY SPECTRUM CLASS(ES) : Rural.

ACCESS : Waitoitoi Road from SH 3.

LEASES, LICENCES, EASEMENTS AND CONCESSIONS : Previously grazed under licence, now unlicensed.

KEY MANAGEMENT NEEDS : Revegetation of area, erosion, rationalise grazing.

IS CURRENT MANAGEMENT ADEQUATE ( YES/NO/NOT KNOWN) IN TERMS OF :

(A) PROTECTION - No

(B) RECREATION/INTERPRETATION - No

DATE FORM COMPLETED/AMENDED : 1/06/94

WANGANUI CONSERVANCY  
LAND INVENTORY FORM



NAME : Kawhatau Cemetery Reserve  
CONSERVATION UNIT NO : 70243  
LEGAL DESCRIPTION : Sec 71 Blk VI Hautapu SD

AREA (HA) : 3.4676

ECOLOGICAL DISTRICT : Rangitikei

MAP REF (NZMS260) : T22 506551

MANAGEMENT PLAN (Y/N) : No

ADMIN BODY : DOC

IWI/HAPU : Ngati Hautii

FIELD CENTRE : Mangaweka

EXPIRES :

DATE APPROVED : Rangitikei D C

LOCAL AUTHORITY : Rangitikei D C

GENERAL DESCRIPTION : Rocky, flat paddock.

VEGETATION TYPE : Grass, scattered kowhai, kantika, rewarewa and malai.

NOTABLE FLORA/FAUNA : Not known.

HISTORICAL/CULTURAL RESOURCES : Old records show one burial.

ANIMAL/PLANT PESTS : None.

FENCING : Fenced.

INTERPRETATION : None.

RECREATION FACILITIES/VISITOR USE : None.

RECREATION OPPORTUNITY SPECTRUM CLASS(ES) : Rural.

ACCESS : From unformed legal road.

LEASES, LICENCES, EASEMENTS AND CONCESSIONS : Unlicensed grazing of whole area.

KEY MANAGEMENT NEEDS : Licence grazing.

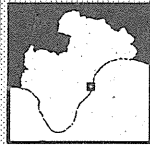
IS CURRENT MANAGEMENT ADEQUATE ( YES/NO/NOT KNOWN) IN TERMS OF :

(A) PROTECTION - Yes

(B) RECREATION/INTERPRETATION - Yes

DATE FORM COMPLETED/AMENDED : 1/06/94

WANGANUI CONSERVANCY  
LAND INVENTORY FORM



NAME : Hawken's Lagoon Conservation Area  
 CONSERVATION UNIT NO : 70244  
 LEGAL DESCRIPTION : Secs 516,517,539 Okotuku Reg Dist, and Section 1,2,3,5,7,9 SO 35254, Blks XI,XII Wairoa SD  
 AREA (HA) : 192.7643  
 ECOLOGICAL DISTRICT : Foxton  
 MAP REF (NZMS260) : R22 560508  
 MANAGEMENT PLAN (Y/N) : No  
 ADMIN BODY : DOC  
 IWI/HAPU : Nga Rauaru  
 FIELD CENTRE : Whanganui  
 DATE APPROVED :  
 LOCAL AUTHORITY : South Taranaki D C  
 EXPIRES :

GENERAL DESCRIPTION : Dune lake, wetland, sand dunes, damp dune flats.

VEGETATION TYPE : Marram grass, boxthorn, toetoe, pampas, raupo, rushes, indigenous turf plants.

NOTABLE FLORA/FAUNA : Bittern, fernbird, grey teal, white heron, black-fronted dotterel, dabchick, Sebaea ovata, Eleocharis neozelandica, pingao. Ref 69.

HISTORICAL/CULTURAL RESOURCES : Not known.

ANIMAL/PLANT PESTS : Possums. Pampas, boxthorn, gorse, marram.

FENCING : 100% fenced (good condition).

INTERPRETATION : Sign posted.

RECREATION FACILITIES/VISITOR USE : None / Moderate.

RECREATION OPPORTUNITY SPECTRUM CLASS(ES) : Rural.

ACCESS : Walking via both Hawken and Lennox Roads.

LEASES, LICENCES, EASEMENTS AND CONCESSIONS : Grazing licence covering 18.7903ha.

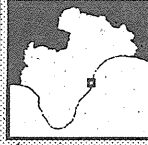
KEY MANAGEMENT NEEDS : Weed control.

IS CURRENT MANAGEMENT ADEQUATE ( YES/NO/NOT KNOWN) IN TERMS OF :

(A) PROTECTION - Yes  
 (B) RECREATION/INTERPRETATION - No

DATE FORM COMPLETED/AMENDED : 30/04/97

WANGANUI CONSERVANCY  
LAND INVENTORY FORM



NAME : Wainui Beach Conservation Area  
 CONSERVATION UNIT NO : 70245  
 LEGAL DESCRIPTION : Sec 97 Blk XIV Wairoa SD  
 AREA (HA) : 4.8157  
 ECOLOGICAL DISTRICT : Foxton  
 MAP REF (NZMS260) : R22 585495  
 MANAGEMENT PLAN (Y/N) : No  
 ADMIN BODY : DOC  
 IWI/HAPU : Nga Rauaru  
 FIELD CENTRE : Whanganui  
 DATE APPROVED :  
 LOCAL AUTHORITY : South Taranaki D C  
 EXPIRES :

GENERAL DESCRIPTION : Undulating remnant sand dune.

VEGETATION TYPE : Marram grass, pasture.

NOTABLE FLORA/FAUNA : Pingao. Ref 81.

HISTORICAL/CULTURAL RESOURCES : Not known.

ANIMAL/PLANT PESTS : Boxthorn.

FENCING : 10% fenced (poor state).

INTERPRETATION : None.

RECREATION FACILITIES/VISITOR USE : None / None.

RECREATION OPPORTUNITY SPECTRUM CLASS(ES) : Rural.

ACCESS : Walking access via Wainui Beach Road.

LEASES, LICENCES, EASEMENTS AND CONCESSIONS : Grazing licence covering 4.8157ha.

KEY MANAGEMENT NEEDS : Review protected status.

IS CURRENT MANAGEMENT ADEQUATE ( YES/NO/NOT KNOWN) IN TERMS OF :

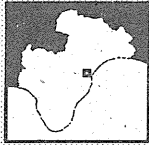
(A) PROTECTION - No  
 (B) RECREATION/INTERPRETATION - No

DATE FORM COMPLETED/AMENDED : 1/06/94

WANGANUI CONSERVANCY LAND INVENTORY FORM	
NAME : Okehu Stream Conservation Area	AREA (HA) : 0.1456
CONSERVATION UNIT NO : 70246	LEGAL DESCRIPTION : Closed Road Bk XIV Nukumarua SD
ECOLOGICAL DISTRICT : Manawaitu Plains	DATE APPROVED :
MAP REF (NZMS260) : R22 716509	LOCAL AUTHORITY : Wanganui D.C
MANAGEMENT PLAN (Y/N) : No	EXPIRES :
ADMIN BODY : DOC	
IWI/HAPU : Nga Rauaru	
FIELD CENTRE : Whanganui	
GENERAL DESCRIPTION : Small area of river bank predominately on the true right of the Okehu Stream. Also part of a District Council picnic area.	
VEGETATION TYPE : Exotic and amenity planting with some native regeneration (karaka, hebe, Macrapipa excelsa).	
NOTABLE FLORA/FAUNA : None.	
HISTORICAL/CULTURAL RESOURCES : Not known.	
ANIMAL/PLANT PESTS : Possums. Convulvulis.	
FENCING : None.	
INTERPRETATION : None.	
RECREATION FACILITIES/VISITOR USE : Picnic table, rubbish bin.	
RECREATION OPPORTUNITY SPECTRUM CLASS(ES) : Rural.	
ACCESS : Off State Highway 3.	
LEASES, LICENCES, EASEMENTS AND CONCESSIONS : None.	
KEY MANAGEMENT NEEDS : Review protected status.	
IS CURRENT MANAGEMENT ADEQUATE ( YES/NO/NOT KNOWN) IN TERMS OF : (A) PROTECTION - Yes (B) RECREATION/INTERPRETATION - Yes	
DATE FORM COMPLETED/AMENDED : 1/09/96	

WANGANUI CONSERVANCY LAND INVENTORY FORM	
NAME : Karemu Stream No. 1 Conservation Area	AREA (HA) : 1.9601
CONSERVATION UNIT NO : 70247	LEGAL DESCRIPTION : Sec 28 Bk XII Nukumarua SD
ECOLOGICAL DISTRICT : Matematearanga	DATE APPROVED :
MAP REF (NZMS260) : R22 782565	LOCAL AUTHORITY : Wanganui D.C
MANAGEMENT PLAN (Y/N) : No	EXPIRES :
ADMIN BODY : DOC	
IWI/HAPU : Nga Rauaru, Te Ahi Haurui a Papareangi	
FIELD CENTRE : Whanganui	
GENERAL DESCRIPTION : Not known.	
VEGETATION TYPE :	
NOTABLE FLORA/FAUNA :	
HISTORICAL/CULTURAL RESOURCES :	
ANIMAL/PLANT PESTS :	
FENCING :	
INTERPRETATION :	
RECREATION FACILITIES/VISITOR USE :	
RECREATION OPPORTUNITY SPECTRUM CLASS(ES) :	
ACCESS :	
LEASES, LICENCES, EASEMENTS AND CONCESSIONS :	
KEY MANAGEMENT NEEDS :	
IS CURRENT MANAGEMENT ADEQUATE ( YES/NO/NOT KNOWN) IN TERMS OF : (A) PROTECTION - Not known (B) RECREATION/INTERPRETATION - Not known	
DATE FORM COMPLETED/AMENDED : 1/06/94	

WANGANUI CONSERVANCY  
LAND INVENTORY FORM



NAME : Karamu Stream No. 2 Conservation Area  
CONSERVATION UNIT NO : 70246  
LEGAL DESCRIPTION : Socs 2 & 5 Blk XII Nukumarū SD  
AREA (HA) : 4.345

ECOLOGICAL DISTRICT : Matamateāonga  
MAP REF (NZMS260) : R22 782548  
MANAGEMENT PLAN (Y/N) : No  
ADMIN BODY : DOC  
IWI/HAPU : Nga Rauaru, Te Ahi Hauinui a Pāpārangi  
FIELD CENTRE : Whanganui

EXPIRES :

DATE APPROVED :  
LOCAL AUTHORITY : Wanganui D.C

GENERAL DESCRIPTION : Not known.

VEGETATION TYPE :

NOTABLE FLORA/FAUNA :

HISTORICAL/CULTURAL RESOURCES :

ANIMAL/PLANT PESTS :

FENCING :

INTERPRETATION :

RECREATION FACILITIES/VISITOR USE :

RECREATION OPPORTUNITY SPECTRUM CLASS(ES) :

ACCESS :

LEASES, LICENCES, EASEMENTS AND CONCESSIONS :

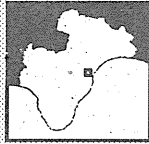
KEY MANAGEMENT NEEDS :

IS CURRENT MANAGEMENT ADEQUATE ( YES/NO/NOT KNOWN) IN TERMS OF :

- (A) PROTECTION - Not known
- (B) RECREATION/INTERPRETATION - Not known

DATE FORM COMPLETED/AMENDED : 1/06/94

WANGANUI CONSERVANCY  
LAND INVENTORY FORM



NAME : Currie Road Conservation Area  
CONSERVATION UNIT NO : 70249  
LEGAL DESCRIPTION : Sec 3 Blk XII Nukumarū SD  
AREA (HA) : 0.3591

ECOLOGICAL DISTRICT : Matamateāonga  
MAP REF (NZMS260) : R22 789549  
MANAGEMENT PLAN (Y/N) : No  
ADMIN BODY : DOC  
IWI/HAPU : Nga Rauaru, Te Ahi Hauinui a Pāpārangi  
FIELD CENTRE : Whanganui

EXPIRES :

DATE APPROVED :  
LOCAL AUTHORITY : Wanganui D.C

GENERAL DESCRIPTION : Not known.

VEGETATION TYPE :

NOTABLE FLORA/FAUNA :

HISTORICAL/CULTURAL RESOURCES :

ANIMAL/PLANT PESTS :

FENCING :

INTERPRETATION :

RECREATION FACILITIES/VISITOR USE :

RECREATION OPPORTUNITY SPECTRUM CLASS(ES) :

ACCESS :

LEASES, LICENCES, EASEMENTS AND CONCESSIONS :

KEY MANAGEMENT NEEDS :

IS CURRENT MANAGEMENT ADEQUATE ( YES/NO/NOT KNOWN) IN TERMS OF :

- (A) PROTECTION - Not known
- (B) RECREATION/INTERPRETATION - Not known

DATE FORM COMPLETED/AMENDED : 1/06/94



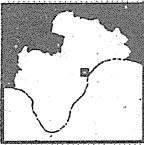
**WANGANUI CONSERVANCY  
LAND INVENTORY FORM**

NAME: Kaiti Stream Conservation Area  
 CONSERVATION UNIT NO: 70250  
 LEGAL DESCRIPTION: Sec 166 Blk XVI Mukuamaru SD

AREA (HA): 2.9339

ECOLOGICAL DISTRICT: Matemateonga  
 MAP REF (NZMS260): R22 812501  
 MANAGEMENT PLAN (Y/N): No  
 ADMIN BODY: DOC  
 INI/HAPU: Te Ahi Haurangi a Papatangi  
 FIELD CENTRE: Whanganui

DATE APPROVED:  
LOCAL AUTHORITY: Wanganui D C  
EXPIRES:



GENERAL DESCRIPTION: Moderate to steep, easterly aspect. Papa soils.

VEGETATION TYPE: 60% regenerating bush, gorse, pasture.

NOTABLE FLORA/FAUNA: Not known.

HISTORICAL/CULTURAL RESOURCES: Not known.

ANIMAL/PLANT PESTS: Possums, goats, Gorse.

FENCING: One side fenced, 30% in good order.

INTERPRETATION: None.

RECREATION FACILITIES/VISITOR USE: None / None.

RECREATION OPPORTUNITY SPECTRUM CLASS(ES): Rural.

ACCESS: No legal access.

LEASES, LICENCES, EASEMENTS AND CONCESSIONS: None.

KEY MANAGEMENT NEEDS: Fencing, wild animal control, gorse control.

IS CURRENT MANAGEMENT ADEQUATE (YES/NO/NOT KNOWN) IN TERMS OF:

(A) PROTECTION	Yes
(B) RECREATION/INTERPRETATION	No

DATE FORM COMPLETED/AMENDED: 1/06/94


**WANGANUI CONSERVANCY  
LAND INVENTORY FORM**

NAME: Tokomaru East Block Conservation Area  
 CONSERVATION UNIT NO: 70251  
 LEGAL DESCRIPTION: Sec 22 and Part Sec 2 of 28, Blk V Waipakura SD

AREA (HA): 618.382

ECOLOGICAL DISTRICT: Matemateonga  
 MAP REF (NZMS260): R22 845600, R21  
 MANAGEMENT PLAN (Y/N): No  
 ADMIN BODY: DOC  
 INI/HAPU: Te Ahi Haurangi a Papatangi  
 FIELD CENTRE: Whanganui

DATE APPROVED:  
LOCAL AUTHORITY: Wanganui D C  
EXPIRES:



GENERAL DESCRIPTION: Moderate to steep with some gorges. Southerly aspect. Bush covered. Papa soils.

VEGETATION TYPE: Podocarp, tawa, gorse, substantial regeneration.

NOTABLE FLORA/FAUNA: NZ pigeon, kiwi.

HISTORICAL/CULTURAL RESOURCES: Not known.

ANIMAL/PLANT PESTS: Goats, possum, pigs, deer.

FENCING: Not known.

INTERPRETATION: None.

RECREATION FACILITIES/VISITOR USE: None / Moderate.

RECREATION OPPORTUNITY SPECTRUM CLASS(ES): Rural.

ACCESS: Walking via Tokomaru East Road.

LEASES, LICENCES, EASEMENTS AND CONCESSIONS: None.

KEY MANAGEMENT NEEDS: Wild animal control.

IS CURRENT MANAGEMENT ADEQUATE (YES/NO/NOT KNOWN) IN TERMS OF:

(A) PROTECTION	Yes
(B) RECREATION/INTERPRETATION	Yes

DATE FORM COMPLETED/AMENDED: 1/06/94

WANGANUI CONSERVANCY  
LAND INVENTORY FORM

NAME : Waitereka Road Conservation Area

CONSERVATION UNIT NO : 70252

AREA (HA) : 1.821

LEGAL DESCRIPTION : Sec 250 Blk XIII Waipakura SD

ECOLOGICAL DISTRICT : Maierimaeoanga

MAP REF (NZIMS260) : R22 875470

MANAGEMENT PLAN (YM) : No

EXPIRES :

ADMIN BODY : DOC

LOCAL AUTHORITY : Wanganui D.C

IWI/HAPU : Nga Paerangi

FIELD CENTRE : Whanganui

GENERAL DESCRIPTION : Moderate to steep. Southerly aspect. Bush covered.

VEGETATION TYPE : Podocarp, tawa, some grass, gorse.

NOTABLE FLORA/FAUNA : NZ pigeon.

HISTORICAL/CULTURAL RESOURCES : Not known.

ANIMAL/PLANT PESTS : Possums. Gorse, old mans beard.

FENCING : 30% fenced.

INTERPRETATION : None.

RECREATION FACILITIES/VISITOR USE : None / None.

RECREATION OPPORTUNITY SPECTRUM CLASS(ES) : Rural.

ACCESS : No legal access.

LEASES, LICENCES, EASEMENTS AND CONCESSIONS : None.

KEY MANAGEMENT NEEDS : Fencing, possum control, weed control.

IS CURRENT MANAGEMENT ADEQUATE ( YES/NO/NOT KNOWN) IN TERMS OF :

(A) PROTECTION

Yes

(B) RECREATION/INTERPRETATION

No

DATE FORM COMPLETED/AMENDED : 1/06/94



WANGANUI CONSERVANCY  
LAND INVENTORY FORM

NAME : Mangahinau Government Purpose Reserve (Esplanade)

CONSERVATION UNIT NO : 70253

AREA (HA) : 1.3265

LEGAL DESCRIPTION : Section 1 SO 12786 & Sec 1 SO 13396, Block V Waitara SD

ECOLOGICAL DISTRICT : Egmont

MAP REF (NZIMS260) : O19 170434

MANAGEMENT PLAN (YM) : No

EXPIRES :

ADMIN BODY : DOC

LOCAL AUTHORITY : New Plymouth D.C

IWI/HAPU : Te Ahi Awa

FIELD CENTRE : New Plymouth

GENERAL DESCRIPTION : Long narrow strip incorporating lower Mangahinau Stream just before entering the Waitara River. Modified mouth by flood control works. Northern side steep bank below residential area.

VEGETATION TYPE : Willows, introduced grasses, tidal rushes.

NOTABLE FLORA/FAUNA : Whitebait spawning habitat.

HISTORICAL/CULTURAL RESOURCES : None known.

ANIMAL/PLANT PESTS : Possums. Willows (now sprayed), wandering willie.

FENCING : Stockproof fence along stream. Portion being grazed.

INTERPRETATION : None.

RECREATION FACILITIES/VISITOR USE : Whitebaiting.

RECREATION OPPORTUNITY SPECTRUM CLASS(ES) : Urban.

ACCESS : Good from Waitara township - Brookes Terrace.

LEASES, LICENCES, EASEMENTS AND CONCESSIONS : Small portion grazed in return for fencing maintenance.

KEY MANAGEMENT NEEDS : Control and remove willows, plant flax.

IS CURRENT MANAGEMENT ADEQUATE ( YES/NO/NOT KNOWN) IN TERMS OF :

(A) PROTECTION

Yes

(B) RECREATION/INTERPRETATION

Yes

DATE FORM COMPLETED/AMENDED : 1/06/94

WANGANUI CONSERVANCY  
LAND INVENTORY FORM



NAME : Hautani Scenic Reserve  
CONSERVATION UNIT NO : 70254  
LEGAL DESCRIPTION : Section 9 Blk XI Retaruke SD

AREA (HA) : 3.7433

ECOLOGICAL DISTRICT : Matemateonga

MAP REF (NZMS260) : S19 910300

MANAGEMENT PLAN (Y/N) : No

ADMIN BODY : DOC

IWI/HAPU : Te Ahi Hauini a Paparangi

FIELD CENTRE : Taumarunui

DATE APPROVED :

LOCAL AUTHORITY : Ruapehu D.C

EXPIRES :

GENERAL DESCRIPTION : Sleep and rocky bluffs. Bush type, regeneration. Borders with Retaruke Road and surrounding farmland. Ref draft management plan Nov 1986.

VEGETATION TYPE : Tawa and titoki. Manuka and tree fern. Other regenerating podocarp species exist.

NOTABLE FLORA/FAUNA : Not known.

HISTORICAL/CULTURAL RESOURCES : Some years ago this area was destroyed by fire.

ANIMAL/PLANT PESTS : Goats, possums. Blackberry and privet.

FENCING : Some fencing required. Moderate priority.

INTERPRETATION : None.

RECREATION FACILITIES/VISITOR USE : None / Low. Hunting.

RECREATION OPPORTUNITY SPECTRUM CLASS(ES) : Rural.

ACCESS : From Oio Road (Retaruke Rd).

LEASES, LICENCES, EASEMENTS AND CONCESSIONS : None.

KEY MANAGEMENT NEEDS : Fencing, weed and animal control. To be inspected.

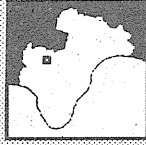
IS CURRENT MANAGEMENT ADEQUATE ( YES/NO/NOT KNOWN) IN TERMS OF :

(A) PROTECTION - No

(B) RECREATION/INTERPRETATION - Yes

DATE FORM COMPLETED/AMENDED : 30/04/97

WANGANUI CONSERVANCY  
LAND INVENTORY FORM



NAME : Papaitu Scenic Reserve  
CONSERVATION UNIT NO : 70255  
LEGAL DESCRIPTION : Section 10 SQ 16527, Block XII Retaruke SD

AREA (HA) : 11.3312

ECOLOGICAL DISTRICT : Matemateonga

MAP REF (NZMS260) : S19 950295

MANAGEMENT PLAN (Y/N) : No

ADMIN BODY : DOC

IWI/HAPU : Te Ahi Hauini a Paparangi

FIELD CENTRE : Taumarunui

DATE APPROVED :

LOCAL AUTHORITY : Ruapehu

EXPIRES :

GENERAL DESCRIPTION : Very steep uplifted tertiary marine plain. Deeply incised. Ref draft management plan Nov 1986.

VEGETATION TYPE : Not known.

NOTABLE FLORA/FAUNA : Not known.

HISTORICAL/CULTURAL RESOURCES : Not known.

ANIMAL/PLANT PESTS : Not known.

FENCING : Not known.

INTERPRETATION : 1 x sign.

RECREATION FACILITIES/VISITOR USE : Not known.

RECREATION OPPORTUNITY SPECTRUM CLASS(ES) : Not known.

ACCESS : Off Oio Road.

LEASES, LICENCES, EASEMENTS AND CONCESSIONS : Not known.

KEY MANAGEMENT NEEDS : Inspection of area to ascertain future management requirements.

IS CURRENT MANAGEMENT ADEQUATE ( YES/NO/NOT KNOWN) IN TERMS OF :

(A) PROTECTION - Not known

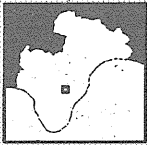
(B) RECREATION/INTERPRETATION - Not known

DATE FORM COMPLETED/AMENDED : 1/06/94

WANGANUI CONSERVANCY LAND INVENTORY FORM	
NAME : Cross/Hinaiu Conservation Area	AREA (HA) : 0.0057
CONSERVATION UNIT NO : 70256	
LEGAL DESCRIPTION : Sec 303 Blk VIII Westmere SD	
ECOLOGICAL DISTRICT : Foxton	EXPIRES :
MAP REF (NZM-S260) : R22 805384	DATE APPROVED :
MANAGEMENT PLAN (Y/N) : No	LOCAL AUTHORITY : Wanganui D.C
ADMIN BODY : DOC	
IWI/HAPU : Ngati Tumango, Te Ahi Haunui a Papatangi	
FIELD CENTRE : Whanganui	
GENERAL DESCRIPTION : An area of asphalt pavement outside a block of Castlecliff shops.	
VEGETATION TYPE : None.	
NOTABLE FLORA/FAUNA : None.	
HISTORICAL/CULTURAL RESOURCES : Not known.	
ANIMAL/PLANT PESTS : None.	
FENCING : None.	
INTERPRETATION : None.	
RECREATION FACILITIES/VISITOR USE : None.	
RECREATION OPPORTUNITY SPECTRUM CLASS(ES) : Urban.	
ACCESS : Off Cross Street or Hinaiu Street.	
LEASES, LICENCES, EASEMENTS AND CONCESSIONS : Not known.	
KEY MANAGEMENT NEEDS : Review protected status.	
IS CURRENT MANAGEMENT ADEQUATE ( YES/NO/NOT KNOWN) IN TERMS OF :	
(A) PROTECTION	- Yes
(B) RECREATION/INTERPRETATION	- Yes
DATE FORM COMPLETED/AMENDED : 1/08/96	

WANGANUI CONSERVANCY LAND INVENTORY FORM	
NAME : Whitiou Scenic Reserve	AREA (HA) : 95.854
CONSERVATION UNIT NO : 70257	
LEGAL DESCRIPTION : Secs 516,545 Left Bank of the Wanganui River, Blk IX & X Ikiterā SD	
ECOLOGICAL DISTRICT : Foxton	EXPIRES :
MAP REF (NZMS260) : R22 839345	DATE APPROVED :
MANAGEMENT PLAN (Y/N) : No	LOCAL AUTHORITY : Wanganui D.C
ADMIN BODY : DOC	
IWI/HAPU : Ngati Tumango (Pūtiti), Ngati Apa	
FIELD CENTRE : Whanganui	
GENERAL DESCRIPTION : Coastal dunes.	
VEGETATION TYPE : Dune plants, pines.	
NOTABLE FLORA/FAUNA : Pingao, ngaio (rare in natural state on this coast).	
HISTORICAL/CULTURAL RESOURCES : Not known, Refer G04701	
ANIMAL/PLANT PESTS : Rabbits, possums, domestic livestock. Boxthorn, pampas, gorse.	
FENCING : 80% fenced 1994.	
INTERPRETATION : Sign posted.	
RECREATION FACILITIES/VISITOR USE : None / Moderate.	
RECREATION OPPORTUNITY SPECTRUM CLASS(ES) : Rural.	
ACCESS : Off Airport Road, walking access along beach or 4WD drive.	
LEASES, LICENCES, EASEMENTS AND CONCESSIONS : Gas pipeline crossing.	
KEY MANAGEMENT NEEDS : Fencing completed, mis-use by off road vehicles.	
IS CURRENT MANAGEMENT ADEQUATE ( YES/NO/NOT KNOWN) IN TERMS OF :	
(A) PROTECTION	- Yes
(B) RECREATION/INTERPRETATION	- Yes
DATE FORM COMPLETED/AMENDED : 1/06/94	

WANGANUI CONSERVANCY  
LAND INVENTORY FORM



NAME : Moeawatea Scenic Reserve  
CONSERVATION UNIT NO : 70258  
LEGAL DESCRIPTION : Sub Sec 2 of Sec 4, & Sec 6 Blk XVI Omoana SD

AREA (HA) : 261.1234

ECOLOGICAL DISTRICT : Matamateaonga

MAP REF (NZMS260) : R21 528898, R2D

MANAGEMENT PLAN (Y/N) : No

ADMIN BODY : DOC

IWI/HAPU : Nga Rauau

FIELD CENTRE : Whanganui

EXPIRES :

DATE APPROVED :  
LOCAL AUTHORITY : South Taranaki D C

GENERAL DESCRIPTION : Moderate to steep. Predominately forest covered.

VEGETATION TYPE : Tawa, podocarp, manuka, grass.

NOTABLE FLORA/FAUNA : NZ pigeon.

HISTORICAL/CULTURAL RESOURCES : Not known.

ANIMAL/PLANT PESTS : Goats, possums, pigs, Ragwort, barberry.

FENCING : None.

INTERPRETATION : None.

RECREATION FACILITIES/VISITOR USE : None / Low.

RECREATION OPPORTUNITY SPECTRUM CLASS(ES) : Back Country Walk-in.

ACCESS : Walking access off Moeawatea Valley Road and Rawhitiroa Road.

LEASES, LICENCES, EASEMENTS AND CONCESSIONS : Grazing licence over some 2,000ha. Refer also 70316

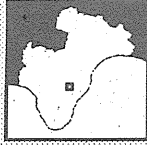
KEY MANAGEMENT NEEDS : Animal control, licence management.

IS CURRENT MANAGEMENT ADEQUATE ( YES/NO/NOT KNOWN) IN TERMS OF :

(A) PROTECTION - Yes  
(B) RECREATION/INTERPRETATION - Yes

DATE FORM COMPLETED/AMENDED : 1/06/94

WANGANUI CONSERVANCY  
LAND INVENTORY FORM



NAME : Opatu Scenic Reserve  
CONSERVATION UNIT NO : 70259  
LEGAL DESCRIPTION : Sec 11 Blk IV Opatu SD

AREA (HA) : 5.4633

ECOLOGICAL DISTRICT : Matamateaonga

MAP REF (NZMS260) : R21 528864

MANAGEMENT PLAN (Y/N) : No

ADMIN BODY : DOC

IWI/HAPU : Nga Rauau

FIELD CENTRE : Whanganui

EXPIRES :

DATE APPROVED :  
LOCAL AUTHORITY : South Taranaki D C

GENERAL DESCRIPTION : Long narrow piece of bush stabilising a steeply sloping riverbank, running parallel with the Moeawatea Stream. Tangahoe mudstone. Ref 5.

VEGETATION TYPE : Second growth bush, some rimu and kahikatea but mainly tawa forest.

NOTABLE FLORA/FAUNA : NZ pigeon.

HISTORICAL/CULTURAL RESOURCES : Not known.

ANIMAL/PLANT PESTS : Possums.

FENCING : None.

INTERPRETATION : None.

RECREATION FACILITIES/VISITOR USE : None / Low.

RECREATION OPPORTUNITY SPECTRUM CLASS(ES) : Back Country Walk-in.

ACCESS : Lower Moeawatea Road.

LEASES, LICENCES, EASEMENTS AND CONCESSIONS : None.

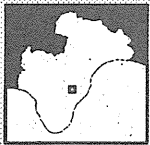
KEY MANAGEMENT NEEDS : Fencing, pest control.

IS CURRENT MANAGEMENT ADEQUATE ( YES/NO/NOT KNOWN) IN TERMS OF :

(A) PROTECTION - No  
(B) RECREATION/INTERPRETATION - No

DATE FORM COMPLETED/AMENDED : 1/06/94

WANGANUI CONSERVANCY  
LAND INVENTORY FORM



NAME : Ahoroa Scenic Reserve  
CONSERVATION UNIT NO : 70260  
LEGAL DESCRIPTION : Sec 16 Blk VIII Opaku SD

AREA (HA) : 436.22

ECOLOGICAL DISTRICT : Matamateaonga  
MAP REF (NZMS260) : R21 S35796  
MANAGEMENT PLAN (Y/N) : No  
ADMIN BODY : DOC  
IWI/HAPU : Nga Rauu  
FIELD CENTRE : Whanganui

DATE APPROVED :

LOCAL AUTHORITY : South Taranaki D C

EXPIRES :

GENERAL DESCRIPTION : Sleep, bush covered, weslerly aspect.

VEGETATION TYPE : Podocarp, tawa.

NOTABLE FLORA/FAUNA : NZ pigeon, kiwi.

HISTORICAL/CULTURAL RESOURCES : Not known.

ANIMAL/PLANT PESTS : Goats, possums, pigs, wild cattle.

FENCING : None.

INTERPRETATION : Sign posted.

RECREATION FACILITIES/VISITOR USE : None / Low.

RECREATION OPPORTUNITY SPECTRUM CLASS(ES) : Back Country Drive-In.

ACCESS : Mataimoana Road bisects the block.

LEASES, LICENCES, EASEMENTS AND CONCESSIONS : None.

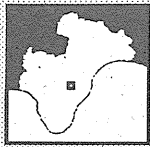
KEY MANAGEMENT NEEDS : Animal control.

IS CURRENT MANAGEMENT ADEQUATE ( YES/NO/NOT KNOWN) IN TERMS OF :

(A) PROTECTION - Yes  
(B) RECREATION/INTERPRETATION - No

DATE FORM COMPLETED/AMENDED : 1/06/94

WANGANUI CONSERVANCY  
LAND INVENTORY FORM



NAME : Rotokohu Scenic Reserve  
CONSERVATION UNIT NO : 70261  
LEGAL DESCRIPTION : Secs 3 & 10, Pt. Sec 2 Blk II, Sec 11 Blk V & Secs 29,30 Blk VI Kapara SD

AREA (HA) : 573.6873

ECOLOGICAL DISTRICT : Matamateaonga  
MAP REF (NZMS260) : R21 625846  
MANAGEMENT PLAN (Y/N) : No  
ADMIN BODY : DOC  
IWI/HAPU : Nga Rauu  
FIELD CENTRE : Whanganui

DATE APPROVED :

LOCAL AUTHORITY : South Taranaki D C

EXPIRES :

GENERAL DESCRIPTION : Moderate to steep, bush covered, also valley swamp land, mainly sandy mudstone and conglomerate.

VEGETATION TYPE : Podocarp, tawa, mahoe, black beech. Carex secta, raupo, some pasture.

NOTABLE FLORA/FAUNA : NZ pigeon, kiwi (Wildlife Service report). Ref File 13/36 Fol 180 - Wildlife Service National Habitat Register 1981 - fern bird.

HISTORICAL/CULTURAL RESOURCES : Not known.

ANIMAL/PLANT PESTS : Goats, possums, pigs, willow, uncontrolled domestic livestock.

FENCING : None.

INTERPRETATION : None.

RECREATION FACILITIES/VISITOR USE : None / Low.

RECREATION OPPORTUNITY SPECTRUM CLASS(ES) : Back Country Walk-In.

ACCESS : Walking access off Taumataiahi Road.

LEASES, LICENCES, EASEMENTS AND CONCESSIONS : Unlicensed grazing of some 20ha.

KEY MANAGEMENT NEEDS : Rationalise boundary at grazed areas or fencing, animal control.

IS CURRENT MANAGEMENT ADEQUATE ( YES/NO/NOT KNOWN) IN TERMS OF :

(A) PROTECTION - No  
(B) RECREATION/INTERPRETATION - Yes

DATE FORM COMPLETED/AMENDED : 1/06/94

WANGANUI CONSERVANCY LAND INVENTORY FORM	
NAME : Patukino Scenic Reserve	AREA (HA) : 628.4767
CONSERVATION UNIT NO : 70262	LEGAL DESCRIPTION : Secs 11 & 13 Blk IX Omahine SD & Sec 16 Blk IX Moutahaki SD
ECOLOGICAL DISTRICT : Matematearanga	MAP REF (NZMS260) : R21 640742
MANAGEMENT PLAN (Y/N) : No	DATE APPROVED : EXPIRES :
ADMIN BODY : DOC	LOCAL AUTHORITY : South Taranaki D C
IWI/HAPU : Nga Rauu	FIELD CENTRE : Whanganui
GENERAL DESCRIPTION : Steep, bush covered. South east aspect. Ref draft management plan June 1987.	
VEGETATION TYPE : Podocarp, tawa.	
NOTABLE FLORA/FAUNA : N.Z. Brown Kiwi (N.Z. Wildlife Service, Hamilton, March 1984).	
HISTORICAL/CULTURAL RESOURCES : Not known.	
ANIMAL/PLANT PESTS : Goats, possums, pigs.	
FENCING : Not known.	
INTERPRETATION : None.	
RECREATION FACILITIES/VISITOR USE : None / Low.	
RECREATION OPPORTUNITY SPECTRUM CLASS(ES) : Back Country Walk-In.	
ACCESS : Walking access off Omata Road, Lakes Road and Waitotara Valley Road.	
LEASES, LICENCES, EASEMENTS AND CONCESSIONS : None.	
KEY MANAGEMENT NEEDS : Investigate fencing, sign posting, wild animal control.	
IS CURRENT MANAGEMENT ADEQUATE ( YES/NO/NOT KNOWN) IN TERMS OF :	
(A) PROTECTION	Not known
(B) RECREATION/INTERPRETATION	Not known
DATE FORM COMPLETED/AMENDED : 1/06/94	

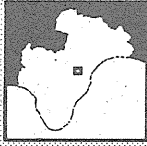
WANGANUI CONSERVANCY LAND INVENTORY FORM	
NAME : Mangapapa Scenic Reserve	AREA (HA) : 145.0798
CONSERVATION UNIT NO : 70263	LEGAL DESCRIPTION : Mangapapa 1C2B, Blk VI, Moutahaki SD
ECOLOGICAL DISTRICT : Matematearanga	MAP REF (NZMS260) : R21 715775
MANAGEMENT PLAN (Y/N) : No	DATE APPROVED : EXPIRES :
ADMIN BODY : DOC	LOCAL AUTHORITY : South Taranaki D C
IWI/HAPU : Nga Rauu	FIELD CENTRE : Whanganui
GENERAL DESCRIPTION : Moderate to steep. Bush covered with some grassland. Northerly aspect.	
VEGETATION TYPE : Podocarp, tawa.	
NOTABLE FLORA/FAUNA : NZ pigeon.	
HISTORICAL/CULTURAL RESOURCES : Not known.	
ANIMAL/PLANT PESTS : Goats, possums.	
FENCING : Partly fenced.	
INTERPRETATION : None.	
RECREATION FACILITIES/VISITOR USE : None / Low.	
RECREATION OPPORTUNITY SPECTRUM CLASS(ES) : Back Country Walk-In.	
ACCESS : No legal access.	
LEASES, LICENCES, EASEMENTS AND CONCESSIONS : Grazing licence covering 7.2000ha.	
KEY MANAGEMENT NEEDS : Investigate fencing, animal control.	
IS CURRENT MANAGEMENT ADEQUATE ( YES/NO/NOT KNOWN) IN TERMS OF :	
(A) PROTECTION	Yes
(B) RECREATION/INTERPRETATION	No
DATE FORM COMPLETED/AMENDED : 1/06/94	

WANGANUI CONSERVANCY LAND INVENTORY FORM	
NAME : Wanganui o Tahu Scenic Reserve	AREA (HA) : 153.7805
CONSERVATION UNIT NO : 70264	
LEGAL DESCRIPTION : Secs 2 & 20, Blk XIV Mourmahaki SD	
ECOLOGICAL DISTRICT : Matamateaonga	EXPIRES :
MAP REF (NZMS260) : R21 720995	DATE APPROVED :
MANAGEMENT PLAN (Y/N) : No	LOCAL AUTHORITY : South Taranaki D C
ADMIN BODY : DOC	
IMI/HAPU : Nga Rauiri	
FIELD CENTRE : Whanganui	
GENERAL DESCRIPTION : Thought to be steep. Ref draft management plan June 1987.	
VEGETATION TYPE : Beech on ridges, podocarp, tawa-kamahai, rewarewa.	
NOTABLE FLORA/FAUNA : NZ pigeon.	
HISTORICAL/CULTURAL RESOURCES : Not known.	
ANIMAL/PLANT PESTS : Possums, goats, pigs.	
FENCING : Southern boundary identified as requiring fencing (Report 1987).	
INTERPRETATION : None.	
RECREATION FACILITIES/VISITOR USE : Used by Wanganui youth for ACT Air Training in bush craft.	
RECREATION OPPORTUNITY SPECTRUM CLASS(ES) : Rural.	
ACCESS : Walking access along unformed legal road.	
LEASES, LICENCES, EASEMENTS AND CONCESSIONS : None (lease over section 20 surrendered 1980 to crown and placed in Reserve). Unlicensed grazing of some 10ha.	
KEY MANAGEMENT NEEDS : Animal control, rationalisation of grazing. Styles or gates to be provided for ATC Cadet Training access if southern boundary is fenced.	
IS CURRENT MANAGEMENT ADEQUATE ( YES/NO/NOT KNOWN) IN TERMS OF :	
(A) PROTECTION	Yes
(B) RECREATION/INTERPRETATION	No
DATE FORM COMPLETED/AMENDED : 1/06/94	

WANGANUI CONSERVANCY LAND INVENTORY FORM	
NAME : Powataunga Scenic Reserve	AREA (HA) : 970.0514
CONSERVATION UNIT NO : 70265	
LEGAL DESCRIPTION : Sec 16 Blk VIII Mourmahaki SD	
ECOLOGICAL DISTRICT : Matamateaonga	EXPIRES :
MAP REF (NZMS260) : R21 330770	DATE APPROVED :
MANAGEMENT PLAN (Y/N) : No	LOCAL AUTHORITY : Wanganui D C
ADMIN BODY : DOC	
IMI/HAPU : Ngati Hinakorako, Ngati Pithepuita (Whanganui)	
FIELD CENTRE : Whanganui	
GENERAL DESCRIPTION : Steep, bush covered with steep sided streams. Ref draft management plan June 1987.	
VEGETATION TYPE : Podocarp, tawa.	
NOTABLE FLORA/FAUNA : NZ pigeon.	
HISTORICAL/CULTURAL RESOURCES : Not known.	
ANIMAL/PLANT PESTS : Goats, pigs, possums, deer.	
FENCING : None.	
INTERPRETATION : None.	
RECREATION FACILITIES/VISITOR USE : None / Low.	
RECREATION OPPORTUNITY SPECTRUM CLASS(ES) : Back Country Walk-In.	
ACCESS : Off Watershed Road, walking access through Jean D'Arcy Conservation Area.	
LEASES, LICENCES, EASEMENTS AND CONCESSIONS : None.	
KEY MANAGEMENT NEEDS : Animal control.	
IS CURRENT MANAGEMENT ADEQUATE ( YES/NO/NOT KNOWN) IN TERMS OF :	
(A) PROTECTION	Yes
(B) RECREATION/INTERPRETATION	No
DATE FORM COMPLETED/AMENDED : 1/06/94	



WANGANUI CONSERVANCY  
LAND INVENTORY FORM



NAME : Kaurapapa Scenic Reserve  
CONSERVATION UNIT NO : 70266  
LEGAL DESCRIPTION : Secs 6 & 7, Blk XVI Moutmahaki SD

AREA (HA) : 58.8413

ECOLOGICAL DISTRICT : Matamateatonga

MAP REF (NZMS260) : R21 806685

MANAGEMENT PLAN (Y/N) : No

DATE APPROVED :

EXPIRES :

ADMIN BODY : DOC

LOCAL AUTHORITY : Wanganui D.C

WI/HAPU : Te Ahi Hauenui a Papatangi, Rongonui Tawhiri, Ngs Paerangi

FIELD CENTRE : Wanganui

GENERAL DESCRIPTION : Steep, bush covered, Northern and south easterly aspects. Ref draft management plan June 1987.

VEGETATION TYPE : Podocarp, tawa.

NOTABLE FLORA/FAUNA : NZ pigeon.

HISTORICAL/CULTURAL RESOURCES : Not known.

ANIMAL/PLANT PESTS : Goats, possums, pigs, deer.

FENCING : None.

INTERPRETATION : Sign posted.

RECREATION FACILITIES/VISITOR USE : None / Low.

RECREATION OPPORTUNITY SPECTRUM CLASS(ES) : Back Country Drive-In.

ACCESS : Adjacent to Kaurapapa Road and Rangitatau East Road.

LEASES, LICENCES, EASEMENTS AND CONCESSIONS : None.

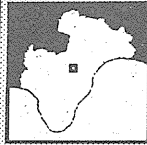
KEY MANAGEMENT NEEDS : Animal control.

IS CURRENT MANAGEMENT ADEQUATE ( YES/NO/NOT KNOWN) IN TERMS OF :

(A) PROTECTION - Yes  
(B) RECREATION/INTERPRETATION - No

DATE FORM COMPLETED/AMENDED : 1/06/94

WANGANUI CONSERVANCY  
LAND INVENTORY FORM



NAME : Ohoutahi Scenic Reserve  
CONSERVATION UNIT NO : 70267  
LEGAL DESCRIPTION : Pt Sec 2 Blk XIV Rorato SD, & Choutahi Pt1B Blk I Tauatira SD

AREA (HA) : 18.0292

ECOLOGICAL DISTRICT : Matamateatonga

MAP REF (NZMS260) : R21 871828

MANAGEMENT PLAN (Y/N) : Yes

DATE APPROVED : 3/29/82

EXPIRES : 3/29/82

ADMIN BODY : DOC

LOCAL AUTHORITY : Wanganui D.C

WI/HAPU : Ngahi Haa (Wanganui)

FIELD CENTRE : Pipiriki

GENERAL DESCRIPTION : Refer management plan. Uplifted tertiary marine plain. Boundaries are Whanganui River and Wanganui River Road.

VEGETATION TYPE : Predominately tawa, rewarewa with mixed podocarp and hinau. Mahoe on road margins.

NOTABLE FLORA/FAUNA : Kiwi, NZ pigeon, likely NZ bat species.

HISTORICAL/CULTURAL RESOURCES : Very important to local Maori, site of historic battle (urupa).

ANIMAL/PLANT PESTS : Goats, possums, Himalayan honeysuckle.

FENCING : 20% fenced, no more planned at this stage.

INTERPRETATION : None.

RECREATION FACILITIES/VISITOR USE : River Road users passing through.

RECREATION OPPORTUNITY SPECTRUM CLASS(ES) : Rural.

ACCESS : River Road only, steep bluffs to river.

LEASES, LICENCES, EASEMENTS AND CONCESSIONS : None.

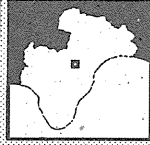
KEY MANAGEMENT NEEDS :

IS CURRENT MANAGEMENT ADEQUATE ( YES/NO/NOT KNOWN) IN TERMS OF :

(A) PROTECTION - Not known  
(B) RECREATION/INTERPRETATION - Not known

DATE FORM COMPLETED/AMENDED : 9/04/87

WANGANUI CONSERVANCY  
LAND INVENTORY FORM



NAME : Ranana/Morikaui Scenic Reserve  
CONSERVATION UNIT NO : 70268  
LEGAL DESCRIPTION : Sec 1 Blk V & Pt Sec 1, Pt Ranana Block, Blk VI Tauakira SD  
AREA (HA) : 101.222

ECOLOGICAL DISTRICT : Matamataoanga  
MAP REF (NZMS260) : R21 890793  
MANAGEMENT PLAN (Y/N) : Yes  
ADMIN BODY : DOC  
IWI/HAPU : Te Ahi Hauui a Papatangi  
FIELD CENTRE : Pipirita  
DATE APPROVED : 3/29/82  
LOCAL AUTHORITY : Wanganui D C  
EXPIRES : 3/29/92

GENERAL DESCRIPTION : Refer management plan. Sleep gorse face approx 2 kms south Jerusalem on opposite side of river. From river edge to skyline.

VEGETATION TYPE : Mahoe, ponga, kanuka, manuka.

NOTABLE FLORA/FAUNA : NZ pigeon, morepork.

HISTORICAL/CULTURAL RESOURCES : Accidentally cleared for farming in 1920's.

ANIMAL/PLANT PESTS : Goats, pigs, deer (fallow), possums. Gorse, willow.

FENCING : None.

INTERPRETATION : None.

RECREATION FACILITIES/VISITOR USE : None.

RECREATION OPPORTUNITY SPECTRUM CLASS(ES) : Rural, Back Country Drive-In, Back Country Walk-In.

ACCESS : By boat only or foot from Churton's bridge.

LEASES, LICENCES, EASEMENTS AND CONCESSIONS : Farm road maintained - no concession.

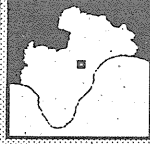
KEY MANAGEMENT NEEDS : Review protected status in consultation with Mangapouora Trust (1995). Investigate farm road.

IS CURRENT MANAGEMENT ADEQUATE ( YES/NO/NOT KNOWN) IN TERMS OF :

(A) PROTECTION - Yes  
(B) RECREATION/INTERPRETATION - Yes

DATE FORM COMPLETED/AMENDED : 9/04/97

WANGANUI CONSERVANCY  
LAND INVENTORY FORM



NAME : Heihaekupenga Scenic Reserve  
CONSERVATION UNIT NO : 70269  
LEGAL DESCRIPTION : Pt Sec 2 Blk XIII Tauakira SD  
AREA (HA) : 39.7856

ECOLOGICAL DISTRICT : Matamataoanga  
MAP REF (NZMS260) : R21 888681  
MANAGEMENT PLAN (Y/N) : No  
ADMIN BODY : DOC  
IWI/HAPU : Te Ahi Hauui a Papatangi  
FIELD CENTRE : Whanganui  
DATE APPROVED :  
LOCAL AUTHORITY : Wanganui D C  
EXPIRES :

GENERAL DESCRIPTION : Sleep, bush covered. North east aspect. Ref draft management plan June 1987. This reserve was milled and burnt in the past.

VEGETATION TYPE : Podocarp, tawa, beech.

NOTABLE FLORA/FAUNA : Not known.

HISTORICAL/CULTURAL RESOURCES : None known.

ANIMAL/PLANT PESTS : Goats, pigs, possums, deer.

FENCING : None.

INTERPRETATION : None.

RECREATION FACILITIES/VISITOR USE : None / Low.

RECREATION OPPORTUNITY SPECTRUM CLASS(ES) : Back Country Walk-In.

ACCESS : Walking access along Ahu Ahu Valley Road.

LEASES, LICENCES, EASEMENTS AND CONCESSIONS : None.

KEY MANAGEMENT NEEDS : Animal control, sign posting.

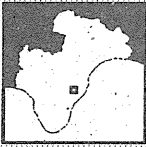
IS CURRENT MANAGEMENT ADEQUATE ( YES/NO/NOT KNOWN) IN TERMS OF :

(A) PROTECTION - Yes  
(B) RECREATION/INTERPRETATION - Yes

DATE FORM COMPLETED/AMENDED : 1/06/94

WANGANUI CONSERVANCY LAND INVENTORY FORM	
NAME : Ohinepare Recreation Reserve	AREA (HA) : 0.7619
CONSERVATION UNIT NO : 70270	
LEGAL DESCRIPTION : Lot 1 DP12756, Blk XVI Ohura SD	
ECOLOGICAL DISTRICT : Taumarunui	EXPIRES :
MAP REF (NZMS260) : S19 961482	DATE APPROVED :
MANAGEMENT PLAN (Y/N) : No	LOCAL AUTHORITY : Ruapehu D.C
ADMIN BODY : DOC	
IWI/HAPU : Te Ahi Haurua a Papatangi	
FIELD CENTRE : Taumarunui	
GENERAL DESCRIPTION : Flat river terrace. Adjoins Whanganui River and private farmland.	
VEGETATION TYPE : Small native shrubs and mown grass areas.	
NOTABLE FLORA/FAUNA : Not known.	
HISTORICAL/CULTURAL RESOURCES : Spiritual and cultural significance for local Tangata Whenua.	
ANIMAL/PLANT PESTS : Possums, goats and sometimes straying domestic stock. Blackberry, broom and willow.	
FENCING : Good condition.	
INTERPRETATION : Sign and interpretation panel.	
RECREATION FACILITIES/VISITOR USE : 2 x toilets, 1 x watercatcher, 4 x barbecues, 1 x boatramp and campsites / High use. (Canoelist departure point). Swimming, boating and camping.	
RECREATION OPPORTUNITY SPECTRUM CLASS(ES) : Rural.	
ACCESS : From the Whanganui River Road SH 43, 20 mins west of Taumarunui.	
LEASES, LICENCES, EASEMENTS AND CONCESSIONS : None.	
KEY MANAGEMENT NEEDS : Maintain camping ground and facility. Weed control. Animal control when required. Maintain boat ramp.	
IS CURRENT MANAGEMENT ADEQUATE ( YES/NO/NOT KNOWN) IN TERMS OF :	
(A) PROTECTION - Yes	
(B) RECREATION/INTERPRETATION - Yes	
DATE FORM COMPLETED/AMENDED : 9/04/97	

WANGANUI CONSERVANCY LAND INVENTORY FORM	
NAME : Kiosk Recreation Reserve	AREA (HA) : 0.1565
CONSERVATION UNIT NO : 70271	
LEGAL DESCRIPTION : Lot 1 DP 61437 Blk XIV Waipakura SD	
ECOLOGICAL DISTRICT : Matamorasonga	EXPIRES :
MAP REF (NZMS260) : S22 921488	DATE APPROVED :
MANAGEMENT PLAN (Y/N) : No	LOCAL AUTHORITY : Wanganui D.C
ADMIN BODY : DOC	
IWI/HAPU : Nga Paerangi	
FIELD CENTRE : Whanganui	
GENERAL DESCRIPTION : Flat to gentle. Southern aspect.	
VEGETATION TYPE : Grass, native shrubs, broadleaved (native species planted), exotics.	
NOTABLE FLORA/FAUNA : Not known.	
HISTORICAL/CULTURAL RESOURCES : Not known.	
ANIMAL/PLANT PESTS : Possums.	
FENCING : Fenced (good).	
INTERPRETATION : Information kiosk (Whanganui National Park and Whanganui River Road).	
RECREATION FACILITIES/VISITOR USE : Toilet / Moderate.	
RECREATION OPPORTUNITY SPECTRUM CLASS(ES) : Rural.	
ACCESS : Corner SH 4 and Whanganui River Road turn off.	
LEASES, LICENCES, EASEMENTS AND CONCESSIONS : None.	
KEY MANAGEMENT NEEDS : Maintain facilities.	
IS CURRENT MANAGEMENT ADEQUATE ( YES/NO/NOT KNOWN) IN TERMS OF :	
(A) PROTECTION - No	
(B) RECREATION/INTERPRETATION - No	
DATE FORM COMPLETED/AMENDED : 1/06/94	



**WANGANUI CONSERVANCY  
LAND INVENTORY FORM**

NAME : Okaitiria Conservation Area  
 CONSERVATION UNIT NO : 70272  
 LEGAL DESCRIPTION : Sec 38 Blk XVI Opakau SD

AREA (HA) : 208.9071

ECOLOGICAL DISTRICT : Matamatearanga  
 MAP REF (NZMS260) : R21 518728  
 MANAGEMENT PLAN (Y/N) : No  
 ADMIN BODY : DOC  
 IWI/HAPU : Nga Raiuru  
 FIELD CENTRE : Whanganui

DATE APPROVED :  
 LOCAL AUTHORITY : South Taranaki D C  
 EXPIRES :

GENERAL DESCRIPTION : Steep, regenerating bush covered land. South easterly aspect.

VEGETATION TYPE : Manuka, scrub, broadleaved, tawa, podocarp.

NOTABLE FLORA/FAUNA : Not known.

HISTORICAL/CULTURAL RESOURCES : Not known.

ANIMAL/PLANT PESTS : Goats, possums, pigs.

FENCING : Not known.

INTERPRETATION : None.

RECREATION FACILITIES/VISITOR USE : None / Low.

RECREATION OPPORTUNITY SPECTRUM CLASS(ES) : Back Country Drive-In.

ACCESS : Adjacent to Mataimoanga Road on Braemore Road.

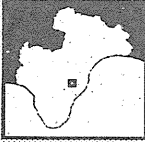
LEASES, LICENCES, EASEMENTS AND CONCESSIONS : Grazing licence covering 2.3000ha.

KEY MANAGEMENT NEEDS : Licence management, animal control.

IS CURRENT MANAGEMENT ADEQUATE ( YES/NO/NOT KNOWN) IN TERMS OF :

(A) PROTECTION - Yes  
 (B) RECREATION/INTERPRETATION - Yes

DATE FORM COMPLETED/AMENDED : 1/06/94



**WANGANUI CONSERVANCY  
LAND INVENTORY FORM**

NAME : Omahine Conservation Area  
 CONSERVATION UNIT NO : 70273  
 LEGAL DESCRIPTION : Secs 8,9,12, Blk XII Opakau SD. & Secs 5,14 Blk IX Kapara SD

AREA (HA) : 859.5522

ECOLOGICAL DISTRICT : Matamatearanga  
 MAP REF (NZMS260) : R21 560765  
 MANAGEMENT PLAN (Y/N) : No  
 ADMIN BODY : DOC  
 IWI/HAPU : Nga Raiuru  
 FIELD CENTRE : Whanganui

DATE APPROVED :  
 LOCAL AUTHORITY : South Taranaki D C  
 EXPIRES :

GENERAL DESCRIPTION : Moderate to steep, bush covered. Westerly aspect. Also has small lake, stream banks very steep.

VEGETATION TYPE : Podocarp, tawa, grass.

NOTABLE FLORA/FAUNA : NZ pigeon.

HISTORICAL/CULTURAL RESOURCES : Not known.

ANIMAL/PLANT PESTS : Goats, possums, pigs.

FENCING : None.

INTERPRETATION : None.

RECREATION FACILITIES/VISITOR USE : None / Low.

RECREATION OPPORTUNITY SPECTRUM CLASS(ES) : Back Country Walk-In.

ACCESS : Walking access off Weraweraonga Road.

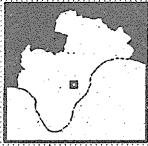
LEASES, LICENCES, EASEMENTS AND CONCESSIONS : Grazing licence covering 68ha M Gower-James, expires 30/06/2001.

KEY MANAGEMENT NEEDS : Animal control.

IS CURRENT MANAGEMENT ADEQUATE ( YES/NO/NOT KNOWN) IN TERMS OF :

(A) PROTECTION - Yes  
 (B) RECREATION/INTERPRETATION - No

DATE FORM COMPLETED/AMENDED : 30/04/97



**WANGANUI CONSERVANCY  
LAND INVENTORY FORM**

NAME : Weraweraonga Stream Conservation Area  
 CONSERVATION UNIT NO : 70274 AREA (HA) : 970.436  
 LEGAL DESCRIPTION : Secs 6-10 Blk IX & Sec 4, Blk X Kapara SD

ECOLOGICAL DISTRICT : Matamataongia  
 MAP REF (NZMS200) : R21 605765  
 MANAGEMENT PLAN (Y/N) : No DATE APPROVED : EXPIRES :  
 ADMIN BODY : DOC LOCAL AUTHORITY : South Taranaki D.C  
 IW/HAU : Nga Rauu  
 FIELD CENTRE : Whanganui

GENERAL DESCRIPTION : Steep, bush covered. Southerly aspect.

VEGETATION TYPE : Tawa, podocarp, manuka.

NOTABLE FLORA/FAUNA : Kiwi, NZ pigeon.

HISTORICAL/CULTURAL RESOURCES : Not known.

ANIMAL/PLANT PESTS : Goats, pigs, possums.

FENCING : 20% fenced in good condition.

INTERPRETATION : None.

RECREATION FACILITIES/VISITOR USE : None / Low.

RECREATION OPPORTUNITY SPECTRUM CLASS(ES) : Back Country Walk-In.

ACCESS : Walking access off Weraweraonga Road and Omata Road.

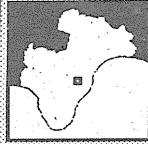
LEASES, LICENCES, EASEMENTS AND CONCESSIONS : None.

KEY MANAGEMENT NEEDS : Animal control.

IS CURRENT MANAGEMENT ADEQUATE ( YES/NO/NOT KNOWN) IN TERMS OF :

(A) PROTECTION - Yes  
 (B) RECREATION/INTERPRETATION - No

DATE FORM COMPLETED/AMENDED : 1/06/94



**WANGANUI CONSERVANCY  
LAND INVENTORY FORM**

NAME : Lakes Road Conservation Area  
 CONSERVATION UNIT NO : 70275 AREA (HA) : 71.6293  
 LEGAL DESCRIPTION : Sec 12 Blk II Omahine SD

ECOLOGICAL DISTRICT : Matamataongia  
 MAP REF (NZMS200) : R21 639732  
 MANAGEMENT PLAN (Y/N) : No DATE APPROVED : EXPIRES :  
 ADMIN BODY : DOC LOCAL AUTHORITY : South Taranaki D.C  
 IW/HAU : Nga Rauu  
 FIELD CENTRE : Whanganui

GENERAL DESCRIPTION : Moderate, bush covered. Westerly aspect.

VEGETATION TYPE : Tawa, podocarp.

NOTABLE FLORA/FAUNA : NZ pigeon.

HISTORICAL/CULTURAL RESOURCES : Not known.

ANIMAL/PLANT PESTS : Goats, possum.

FENCING : None.

INTERPRETATION : None.

RECREATION FACILITIES/VISITOR USE : None / Low.

RECREATION OPPORTUNITY SPECTRUM CLASS(ES) : Back Country Walk-In.

ACCESS : Walking access off Lakes Road.

LEASES, LICENCES, EASEMENTS AND CONCESSIONS : None.

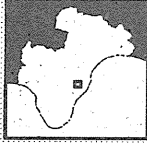
KEY MANAGEMENT NEEDS : Animal control, sign posts.

IS CURRENT MANAGEMENT ADEQUATE ( YES/NO/NOT KNOWN) IN TERMS OF :

(A) PROTECTION - Yes  
 (B) RECREATION/INTERPRETATION - Yes

DATE FORM COMPLETED/AMENDED : 1/06/94

WANGANUI CONSERVANCY  
LAND INVENTORY FORM



NAME : Lake Beds Conservation Area  
CONSERVATION UNIT NO : 70276  
LEGAL DESCRIPTION : Pt Riverbed Blk IV Omahine SD

AREA (HA) : 21.3472

ECOLOGICAL DISTRICT : Matamateaonga

MAP REF (NZMS260) : R21 549690

MANAGEMENT PLAN (Y/N) : No

ADMIN BODY : DOC

IWI/HAPU : Nga Rauiti

FIELD CENTRE : Whanganui

DATE APPROVED :

LOCAL AUTHORITY : South Taranaki D.C

EXPIRES :

GENERAL DESCRIPTION : Group of 5 small lakes and one area of valley flat. The valley flat is grazed by stock and has a small stream running through it. Surrounding wetlands and native forest an RAP (Ref 93).

VEGETATION TYPE : Lake contains aquatic vegetation, raupo. Valley flat is mainly pasture. Ref 64.

NOTABLE FLORA/FAUNA : Native fish, eels, spotless crane, grey teal, fernbird, breeding pied stilts.

HISTORICAL/CULTURAL RESOURCES : Not known.

ANIMAL/PLANT PESTS : Deer, goat, Meadow horsetail.

FENCING : None.

INTERPRETATION : None.

RECREATION FACILITIES/VISITOR USE : Low (some summer nature programmes, private users of lodge - privately owned rental lodge adjoins one lake).

RECREATION OPPORTUNITY SPECTRUM CLASS(ES) : Rural, Back Country Walk-in.

ACCESS : Walk in from Omahina Road.

LEASES, LICENCES, EASEMENTS AND CONCESSIONS : None.

KEY MANAGEMENT NEEDS : Fencing, native fish survey.

IS CURRENT MANAGEMENT ADEQUATE ( YES/NO/NOT KNOWN) IN TERMS OF :

(A) PROTECTION - No  
(B) RECREATION/INTERPRETATION - No

DATE FORM COMPLETED/AMENDED : 30/04/97

WANGANUI CONSERVANCY  
LAND INVENTORY FORM



NAME : Kokatonui Scenic Reserve  
CONSERVATION UNIT NO : 70277  
LEGAL DESCRIPTION : Section 10 Blk IV Retaruke SD

AREA (HA) : 8.2075

ECOLOGICAL DISTRICT : Taumarunui

MAP REF (NZMS260) : S19 973418

MANAGEMENT PLAN (Y/N) : No

ADMIN BODY : DOC

IWI/HAPU : Te Ahi Hauunui a Paparangi

FIELD CENTRE : Taumarunui

DATE APPROVED :

LOCAL AUTHORITY : Ruapehu D.C

EXPIRES :

GENERAL DESCRIPTION : Small reserve. Bounds with Kokatonui Stream and private farmland. Steep to rolling.

VEGETATION TYPE : White pine, kamahi, tawa, rewarewa, totara, manuka, miro, matai and tree fern.

NOTABLE FLORA/FAUNA : Not known.

HISTORICAL/CULTURAL RESOURCES : Not known.

ANIMAL/PLANT PESTS : Goat, possum. Some cattle damage.

FENCING : Some fencing required. North-western boundaries. High priority.

INTERPRETATION : None.

RECREATION FACILITIES/VISITOR USE : None / Low. Hunting.

RECREATION OPPORTUNITY SPECTRUM CLASS(ES) : Rural.

ACCESS : From Kokatonui Road.

LEASES, LICENCES, EASEMENTS AND CONCESSIONS : None.

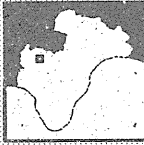
KEY MANAGEMENT NEEDS : Animal control and fencing. To be inspected.

IS CURRENT MANAGEMENT ADEQUATE ( YES/NO/NOT KNOWN) IN TERMS OF :

(A) PROTECTION - No  
(B) RECREATION/INTERPRETATION - Yes

DATE FORM COMPLETED/AMENDED : 30/04/97

WANGANUI CONSERVANCY  
LAND INVENTORY FORM



NAME : Te Ruahine Scenic Reserve  
CONSERVATION UNIT NO : 70278  
LEGAL DESCRIPTION : Sections 3,7,9, Blk I Kaiiteke SD and Section 11 Blk IV Retaruke SD

AREA (HA) : 964.5131

ECOLOGICAL DISTRICT : Taumarunui  
MAP REF (NZMS260) : S19 980380  
MANAGEMENT PLAN (Y/N) : No  
ADMIN BODY : DOC  
IWIHAPU : Te Ahi Hauini a Papanangi  
FIELD CENTRE : Taumarunui

DATE APPROVED :  
LOCAL AUTHORITY : Ruapehu D.C  
EXPIRES :

GENERAL DESCRIPTION : Uplifted tertiary marine plain, now deeply incised by erosion. Landscape of ridges and gullies covered by lowland forest. Surrounded by private farmland. Ref draft management plan Nov 1986.

VEGETATION TYPE : Tawa and kamahi dominant canopy tree species. Podocarp: rimu, totara, miro, matai, rewarewa, mahoe, manuka and tree fern.

NOTABLE FLORA/FAUNA : A good example of remnant King Country forest. Diverse wildlife.

HISTORICAL/CULTURAL RESOURCES : Not known.

ANIMAL/PLANT PESTS : Goats, pigs, red deer, possums.

FENCING : Good fencing in places, some new fencing required.

INTERPRETATION : None.

RECREATION FACILITIES/VISITOR USE : None / Low. Hunting.

RECREATION OPPORTUNITY SPECTRUM CLASS(ES) : Back Country Drive-In.

ACCESS : Foot access from the Puiketea Road across private farmland.

LEASES, LICENCES, EASEMENTS AND CONCESSIONS : None.

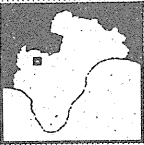
KEY MANAGEMENT NEEDS : Investigate weed types. Fencing. Animal control.

IS CURRENT MANAGEMENT ADEQUATE ( YES/NO/NOT KNOWN) IN TERMS OF :

(A) PROTECTION - No  
(B) RECREATION/INTERPRETATION - Yes

DATE FOR/I COMPLETED/AMENDED : 1/06/94

WANGANUI CONSERVANCY  
LAND INVENTORY FORM



NAME : Mangaorakei North Scenic Reserve  
CONSERVATION UNIT NO : 70279  
LEGAL DESCRIPTION : Section 2 Blk I Kaiiteke SD

AREA (HA) : 17.4419

ECOLOGICAL DISTRICT : Taumarunui  
MAP REF (NZMS260) : S19 980375  
MANAGEMENT PLAN (Y/N) : No  
ADMIN BODY : DOC  
IWIHAPU : Te Ahi Hauini a Papanangi  
FIELD CENTRE : Taumarunui

DATE APPROVED :  
LOCAL AUTHORITY : Ruapehu D.C  
EXPIRES :

GENERAL DESCRIPTION : Small area, gentle sloping stream gully, contiguous with Te Ruahine. Ref draft management plan Nov 1986.

VEGETATION TYPE : Tawa, kamahi, rimu, matai, miro, totara, rewarewa, mahoe, hinau, manuka and tree fern.

NOTABLE FLORA/FAUNA : Not known.

HISTORICAL/CULTURAL RESOURCES : Not known.

ANIMAL/PLANT PESTS : Goat, possum, pig.

FENCING : Fencing required on eastern tip.

INTERPRETATION : None.

RECREATION FACILITIES/VISITOR USE : None / Low.

RECREATION OPPORTUNITY SPECTRUM CLASS(ES) : Back Country Drive-In.

ACCESS : No legal access. Across private farmland.

LEASES, LICENCES, EASEMENTS AND CONCESSIONS : None.

KEY MANAGEMENT NEEDS : Animal control. To be inspected.

IS CURRENT MANAGEMENT ADEQUATE ( YES/NO/NOT KNOWN) IN TERMS OF :

(A) PROTECTION - Yes  
(B) RECREATION/INTERPRETATION - Yes

DATE FORM COMPLETED/AMENDED : 30/04/97

WANGANUI CONSERVANCY LAND INVENTORY FORM	
NAME : Pukeatua Scenic Reserve	AREA (HA) : 5.6352
CONSERVATION UNIT NO : 70280	
LEGAL DESCRIPTION : Section 6 Blk V/Kaitiaki SD	
ECOLOGICAL DISTRICT : Taumaranui	EXPIRES :
MAP REF (NZMS260) : S19 985360	DATE APPROVED :
MANAGEMENT PLAN (Y/N) : No	LOCAL AUTHORITY : Ruapehu D.C
ADMIN BODY : DOC	
IWI/HAPU : Te Ahi Hāunui a Pāpārangī	
FIELD CENTRE : Taumaranui	
GENERAL DESCRIPTION : Steep hill country covered in lowland forest. Bordered by private farmland and scenic reserve. Ref draft management plan Nov 1986.	
VEGETATION TYPE : Tawa, kamahi (canopy trees), rimu, totara, miro, matai, rewarewa, mahoe (podocarp) and manuka and tree fern. Areas of pasture. Little regeneration. Goat damage.	
NOTABLE FLORA/FAUNA : Not known.	
HISTORICAL/CULTURAL RESOURCES : Not known.	
ANIMAL/PLANT PESTS : Goat, possum, pig and cattle and sheep trespass in this area. Blackberry and thistles.	
FENCING : Good condition.	
INTERPRETATION : None.	
RECREATION FACILITIES/VISITOR USE : None / Low.	
RECREATION OPPORTUNITY SPECTRUM CLASS(ES) : Rural.	
ACCESS : Off Pukeatua Road. Foot access only across private farmland.	
LEASES, LICENCES, EASEMENTS AND CONCESSIONS : None.	
KEY MANAGEMENT NEEDS : Animal control.	
IS CURRENT MANAGEMENT ADEQUATE ( YES/NO/NOT KNOWN) IN TERMS OF :	
(A) PROTECTION	No
(B) RECREATION/INTERPRETATION	Yes
DATE FORM COMPLETED/AMENDED : 30/04/97	

WANGANUI CONSERVANCY LAND INVENTORY FORM	
NAME : Orupe Scenic Reserve	AREA (HA) : 4.5653
CONSERVATION UNIT NO : 70281	
LEGAL DESCRIPTION : Section 2 Blk XII Raimike SD	
ECOLOGICAL DISTRICT : Taumaranui	EXPIRES :
MAP REF (NZMS260) : S19 984340	DATE APPROVED :
MANAGEMENT PLAN (Y/N) : No	LOCAL AUTHORITY : Ruapehu D.C
ADMIN BODY : DOC	
IWI/HAPU : Te Ahi Hāunui a Pāpārangī	
FIELD CENTRE : Taumaranui	
GENERAL DESCRIPTION : Small area of hillcountry. Steep bluff, small area of scrub and grass. Surrounded by privately owned farmland and bush. Ref draft management plan Nov 1986.	
VEGETATION TYPE : Manuka, ponga and grass. Tawa, kamahi, rimu, rewarewa, totara, miro, matai, mahoe. Tree fern.	
NOTABLE FLORA/FAUNA : Not known.	
HISTORICAL/CULTURAL RESOURCES : Not known.	
ANIMAL/PLANT PESTS : Goats, possum, pig. Blackberry infestation.	
FENCING : 500m required on north boundary with farmland. Other boundaries well fenced. High priority.	
INTERPRETATION : None.	
RECREATION FACILITIES/VISITOR USE : None / Low.	
RECREATION OPPORTUNITY SPECTRUM CLASS(ES) : Back Country Drive-In.	
ACCESS : Mangaorakei Road, walking access only across private farmland.	
LEASES, LICENCES, EASEMENTS AND CONCESSIONS : None.	
KEY MANAGEMENT NEEDS : Fencing high priority. Animal and weed control. Site inspection.	
IS CURRENT MANAGEMENT ADEQUATE ( YES/NO/NOT KNOWN) IN TERMS OF :	
(A) PROTECTION	No
(B) RECREATION/INTERPRETATION	Yes
DATE FORM COMPLETED/AMENDED : 30/04/97	



WANGANUI CONSERVANCY  
LAND INVENTORY FORM



NAME : Ngamotuniki Scenic Reserve  
CONSERVATION UNIT NO : 70262  
LEGAL DESCRIPTION : Section 5 Blk XII Retaruke SD, and Section 13 Blk IX Kaitiike SD

AREA (HA) : 12.5857

ECOLOGICAL DISTRICT : Taumarunui  
MAP REF (NZMS260) : S19 983330  
MANAGEMENT PLAN (Y/N) : No  
ADMIN BODY : DOC  
LOCAL AUTHORITY : Ruapehu D C  
WI/HAPU : Te Ahi Hauui a Paparangi  
FIELD CENTRE : Taumarunui

EXPIRES :

GENERAL DESCRIPTION : Two separate areas of land. 1 x narrow river terrace, above Retaruke River (true right). 1 x 2km to south of upper reserve on true left of the Retaruke River, narrow river terrace. Ref draft management plan Nov 1986.

VEGETATION TYPE : Lowland forest. A strong understory of ponga, kamahi, manuka and fern. Kahikatea and rimu. Some pasture land.

NOTABLE FLORA/FAUNA : Not known.

HISTORICAL/CULTURAL RESOURCES : Not known.

ANIMAL/PLANT PESTS : Goat, possum, Ragwort and thistle.

FENCING : No fencing required.

INTERPRETATION : None.

RECREATION FACILITIES/VISITOR USE : None / Low. Hunting.

RECREATION OPPORTUNITY SPECTRUM CLASS(ES) : Back Country Drive-in.

ACCESS : Upper reserve off Mangaorakei Road. Lower is corner of Koutiroa West Road and Oio Road.

LEASES, LICENCES, EASEMENTS AND CONCESSIONS : None.

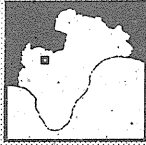
KEY MANAGEMENT NEEDS : Animal and weed control.

IS CURRENT MANAGEMENT ADEQUATE ( YES/NO/NOT KNOWN) IN TERMS OF :

(A) PROTECTION - Yes  
(B) RECREATION/INTERPRETATION - Yes

DATE FORM COMPLETED/AMENDED : 1/06/94

WANGANUI CONSERVANCY  
LAND INVENTORY FORM



NAME : Ngetaumata Scenic Reserve  
CONSERVATION UNIT NO : 70283  
LEGAL DESCRIPTION : Section 2 Blk XII Retaruke SD

AREA (HA) : 3.0857

ECOLOGICAL DISTRICT : Taumarunui  
MAP REF (NZMS260) : S19 981300  
MANAGEMENT PLAN (Y/N) : No  
ADMIN BODY : DOC  
LOCAL AUTHORITY : Ruapehu D C  
WI/HAPU : Te Ahi Hauui a Paparangi  
FIELD CENTRE : Taumarunui

EXPIRES :

GENERAL DESCRIPTION : Small reserve, sheer siltstone bluffs with stream. Western boundary adjoins Oio Road. Ref draft management plan Nov 1986.

VEGETATION TYPE : Tawa, kamahi, matai, rewarea, tolaro, five finger, hinau, rimu and miro. Rata and tree fern. Flax, toetoe, manuka, karamu, wheki.

NOTABLE FLORA/FAUNA : Not known.

HISTORICAL/CULTURAL RESOURCES : Not known.

ANIMAL/PLANT PESTS : Goats, possums.

FENCING : New fence required.

INTERPRETATION : None.

RECREATION FACILITIES/VISITOR USE : None / Low.

RECREATION OPPORTUNITY SPECTRUM CLASS(ES) : Rural.

ACCESS : Oio Road.

LEASES, LICENCES, EASEMENTS AND CONCESSIONS : None.

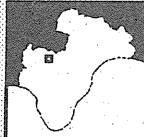
KEY MANAGEMENT NEEDS : Erect new fence, high priority. Bluff needs protection from grazing. Animal control. Site inspection.

IS CURRENT MANAGEMENT ADEQUATE ( YES/NO/NOT KNOWN) IN TERMS OF :

(A) PROTECTION - No  
(B) RECREATION/INTERPRETATION - Yes

DATE FORM COMPLETED/AMENDED : 30/04/97

**WANGANUI CONSERVANCY  
LAND INVENTORY FORM**



**NAME :** Rotokahu Scenic Reserve  
**CONSERVATION UNIT NO :** 70284  
**LEGAL DESCRIPTION :** Lot 1A of Section 2, Sub 1 of Section 2, Section 9 Blk XIII Kaitiaki SD  
**AREA (HA) :** 509.90338

**ECOLOGICAL DISTRICT :** Mataimaitesonga/Taumarunui  
**MAP REF (NZMS260) :** S19 992255  
**MANAGEMENT PLAN (Y/N) :** No  
**ADMIN BODY :** DOC  
**IWI/HAPU :** Te Ahi Hauui a Paparangi  
**FIELD CENTRE :** Taumarunui

**DATE APPROVED :** \_\_\_\_\_  
**LOCAL AUTHORITY :** Ruapehu D C  
**EXPIRES :** \_\_\_\_\_

**GENERAL DESCRIPTION :** Commonly called Lake Hawkes Reserve. Steep bluffs and gorges. Lake formed by large land slide. Impressive waterfall. Isolated. Included in Sec 8 investigation additions to Whanganui National Park. Ref draft management plan 1986.

**VEGETATION TYPE :** Red beech, black beech, hard beech, silver beech, manuka, kanuka, matai, rewarewa, kahikatea, rimu, totara, five finger, quintinia, wineberry.

**NOTABLE FLORA/FAUNA :** Red and silver beech can be found growing in reserve. The occurrence of *Dracophyllum traversii* is significant in that it is the most southern location in North Island (Barkla 1992).

**HISTORICAL/CULTURAL RESOURCES :** Lake Hawkes is renowned for its scenic beauty.

**ANIMAL/PLANT PESTS :** Goats, red deer, pig, possums, wild sheep, wild cattle, Buddleia and thistle.

**FENCING :** Requires several kms of new fencing along front lake edge. High priority.

**INTERPRETATION :** Display board located at Whakahoro Hut describes this area and access points.

**RECREATION FACILITIES/VISITOR USE :** None / Low. Sightseeing, hunting.

**RECREATION OPPORTUNITY SPECTRUM CLASS(ES) :** Back Country Drive-In.

**ACCESS :** Unformed legal road off the end of Kouturoa West Road. Permission must be gained from land owner.

**LEASES, LICENCES, EASEMENTS AND CONCESSIONS :** Unlicensed grazing covering some 17ha.

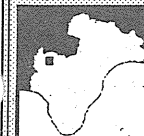
**KEY MANAGEMENT NEEDS :** Fencing, weed and animal control.

**IS CURRENT MANAGEMENT ADEQUATE ( YES/NO/NOT KNOWN) IN TERMS OF :**

(A) PROTECTION	-	Yes
(B) RECREATION/INTERPRETATION	-	Yes

**DATE FORM COMPLETED/AMENDED :** 1/06/94

**WANGANUI CONSERVANCY  
LAND INVENTORY FORM**



**NAME :** No. 8 Scenic Reserve  
**CONSERVATION UNIT NO :** 70285  
**LEGAL DESCRIPTION :** Section 12 Blk III Hunua SD  
**AREA (HA) :** 1.4164

**ECOLOGICAL DISTRICT :** Taumarunui  
**MAP REF (NZMS260) :** S19 029481  
**MANAGEMENT PLAN (Y/N) :** Yes  
**ADMIN BODY :** DOC  
**IWI/HAPU :** Te Ahi Hauui a Paparangi  
**FIELD CENTRE :** Taumarunui

**DATE APPROVED :** 29/03/82  
**LOCAL AUTHORITY :** Ruapehu D C  
**EXPIRES :** 29/03/92

**GENERAL DESCRIPTION :** River terrace, river bank area adjoining the Whanganui River. Ref management plan.

**VEGETATION TYPE :** Willows.

**NOTABLE FLORA/FAUNA :** Not known.

**HISTORICAL/CULTURAL RESOURCES :** Not known.

**ANIMAL/PLANT PESTS :** Goats, possums.

**FENCING :** To be inspected.

**INTERPRETATION :** None.

**RECREATION FACILITIES/VISITOR USE :** None / None.

**RECREATION OPPORTUNITY SPECTRUM CLASS(ES) :** Rural.

**ACCESS :** From Whanganui River.

**LEASES, LICENCES, EASEMENTS AND CONCESSIONS :** None.

**KEY MANAGEMENT NEEDS :** To be inspected.

**IS CURRENT MANAGEMENT ADEQUATE ( YES/NO/NOT KNOWN) IN TERMS OF :**

(A) PROTECTION	-	Not known
(B) RECREATION/INTERPRETATION	-	Not known

**DATE FORM COMPLETED/AMENDED :** 1/06/94



WANGANUI CONSERVANCY  
LAND INVENTORY FORM

NAME : No. 6 Scenic Reserve  
CONSERVATION UNIT NO : 70286  
LEGAL DESCRIPTION : Section 14 Bk III Hunua SD  
AREA (HA) : 4.6538

ECOLOGICAL DISTRICT : Taumarunui  
MAP REF (NZMS200) : S19 037481  
MANAGEMENT PLAN (Y/N) : Yes  
ADMIN BODY : DOC  
IWI/HAPU : Te Ahi Haurangi a Paparangi  
FIELD CENTRE : Taumarunui  
DATE APPROVED : 29/03/82  
LOCAL AUTHORITY : Ruapehu D C  
EXPIRES : 29/03/92

GENERAL DESCRIPTION : River bank adjoining Whanganui River. Ref management plan.

VEGETATION TYPE : Willow and tree fern.

NOTABLE FLORA/FAUNA : Not known.

HISTORICAL/CULTURAL RESOURCES : Not known.

ANIMAL/PLANT PESTS : Goat, possum.

FENCING : New fencing required. Less than 500metres.

INTERPRETATION : None.

RECREATION FACILITIES/VISITOR USE : None / Low. Fishing.

RECREATION OPPORTUNITY SPECTRUM CLASS(ES) : Rural.

ACCESS : Boat access from river. Foot Whanganui Valley Road.

LEASES, LICENCES, EASEMENTS AND CONCESSIONS : None.

KEY MANAGEMENT NEEDS : Fencing, animal control. To be inspected for weeds.

IS CURRENT MANAGEMENT ADEQUATE ( YES/NO/NOT KNOWN) IN TERMS OF :

(A) PROTECTION	Yes
(B) RECREATION/INTERPRETATION	Yes

DATE FORM COMPLETED/AMENDED : 1/06/94



WANGANUI CONSERVANCY  
LAND INVENTORY FORM

NAME : No. 7 Scenic Reserve  
CONSERVATION UNIT NO : 70287  
LEGAL DESCRIPTION : Section 15 Bk IV Hunua SD  
AREA (HA) : 6.0937

ECOLOGICAL DISTRICT : Taumarunui  
MAP REF (NZMS200) : S19 045485  
MANAGEMENT PLAN (Y/N) : Yes  
ADMIN BODY : DOC  
IWI/HAPU : Te Ahi Haurangi a Paparangi  
FIELD CENTRE : Taumarunui  
DATE APPROVED : 29/03/82  
LOCAL AUTHORITY : Ruapehu D C  
EXPIRES : 29/03/92

GENERAL DESCRIPTION : Steep to stream. Now deeply incised by erosion. Corner Hikumutu Stream. Ref management plan.

VEGETATION TYPE : Formerly grazed, half the area in rank pasture. Lowland forest type: tawa and kamahi dominant canopy species. Podocarp totara, miro, rata, matai, hinau, five finger, mahoe and pigeonwood.

NOTABLE FLORA/FAUNA : Not known.

HISTORICAL/CULTURAL RESOURCES : Not known.

ANIMAL/PLANT PESTS : Goats, possums.

FENCING : To be inspected.

INTERPRETATION : None.

RECREATION FACILITIES/VISITOR USE : None / Low. Hunting.

RECREATION OPPORTUNITY SPECTRUM CLASS(ES) : Rural.

ACCESS : Whanganui River Valley, Hikumutu Road.

LEASES, LICENCES, EASEMENTS AND CONCESSIONS : Grazing licence covering 3.2000ha.

KEY MANAGEMENT NEEDS : Fencing and weeds to be inspected. Animal control.

IS CURRENT MANAGEMENT ADEQUATE ( YES/NO/NOT KNOWN) IN TERMS OF :

(A) PROTECTION	No
(B) RECREATION/INTERPRETATION	Yes

DATE FORM COMPLETED/AMENDED : 1/06/94



**WANGANUI CONSERVANCY  
LAND INVENTORY FORM**

NAME : Tapui Scenic Reserve  
 CONSERVATION UNIT NO : 70288  
 LEGAL DESCRIPTION : Lot 1 DP 31034, Section 16 Blk IV Hunua SD

AREA (HA) : 38.0694

ECOLOGICAL DISTRICT : Taumarunui  
 MAP REF (NZMS260) : S19 055485  
 MANAGEMENT PLAN (Y/N) : Yes  
 ADMIN BODY : DOC  
 IW/HAPU : Te Ahi Hauui a Papatangi  
 FIELD CENTRE : Taumarunui

EXPIRES : 1/02/97

DATE APPROVED : 1/02/87

LOCAL AUTHORITY : Ruapahu D G

GENERAL DESCRIPTION : An area of river terrace. Rolling to steep foothills rising from the Hikumutu Stream. Overhead power cables across reserve. Ref management plan.

VEGETATION TYPE : Lowland forest. Tawa and kamahi predominant canopy species. Podocarps: kahikatea, hinau, rimu, matai, miro, rata, rewarewa, totara, mahoe. Five finger and tree fern.

NOTABLE FLORA/FAUNA : Not known.

HISTORICAL/CULTURAL RESOURCES : Not known.

ANIMAL/PLANT PESTS : Goats, possums. Crack willow.

FENCING : New fence and fencing maintenance required north and eastern section. High priority.

INTERPRETATION : None.

RECREATION FACILITIES/VISITOR USE : None / Low. Hunting.

RECREATION OPPORTUNITY SPECTRUM CLASS(ES) : Rural.

ACCESS : From Hikumutu Road.

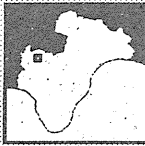
LEASES, LICENCES, EASEMENTS AND CONCESSIONS : 110KV power transmission line crossing.

KEY MANAGEMENT NEEDS : Fencing and animal control. Control crack willow. (as identified in 96/97 weed investigation).

IS CURRENT MANAGEMENT ADEQUATE ( YES/NO/NOT KNOWN) IN TERMS OF :

(A) PROTECTION - No  
 (B) RECREATION/INTERPRETATION - Yes

DATE FORM COMPLETED/AMENDED : 30/04/97



**WANGANUI CONSERVANCY  
LAND INVENTORY FORM**

NAME : Te Maire Scientific Reserve  
 CONSERVATION UNIT NO : 70289  
 LEGAL DESCRIPTION : Section 4 Blk VIII Hunua SD

AREA (HA) : 10.8253

ECOLOGICAL DISTRICT : Taumarunui  
 MAP REF (NZMS260) : S19 035448  
 MANAGEMENT PLAN (Y/N) : No  
 ADMIN BODY : DOC  
 IW/HAPU : Te Ahi Hauui a Papatangi  
 FIELD CENTRE : Taumarunui

EXPIRES :

DATE APPROVED :

LOCAL AUTHORITY : Ruapahu D C

GENERAL DESCRIPTION : Light rolling to flat land. Southern boundary, Te Maire Valley Road. Remaining area surrounded by farmland.

VEGETATION TYPE : 90% totara with mixed understorey.

NOTABLE FLORA/FAUNA : Fine example of pole totara. This reserve is unique in being the best remaining stand of a once extensive forest type on the alluvial soils of the North Island.

HISTORICAL/CULTURAL RESOURCES : Not known.

ANIMAL/PLANT PESTS : Goats, possums. Coloneaster, grey willow, privet.

FENCING : Fully fenced, maintenance required.

INTERPRETATION : Sign.

RECREATION FACILITIES/VISITOR USE : None / Low.

RECREATION OPPORTUNITY SPECTRUM CLASS(ES) : Back Country Drive-In.

ACCESS : Te Maire Valley Road.

LEASES, LICENCES, EASEMENTS AND CONCESSIONS : None.


KEY MANAGEMENT NEEDS : Fencing maintenance, particularly to old section at top end and animal control. Control coloneaster, grey willow and privet. (as identified in 96/97 weed investigation). Remove slip from fence line.

IS CURRENT MANAGEMENT ADEQUATE ( YES/NO/NOT KNOWN) IN TERMS OF :

(A) PROTECTION - Yes  
 (B) RECREATION/INTERPRETATION - Yes

DATE FORM COMPLETED/AMENDED : 30/04/97

WANGANUI CONSERVANCY  
LAND INVENTORY FORM



NAME : Ohuha Scenic Reserve  
CONSERVATION UNIT NO : 70290  
LEGAL DESCRIPTION : Section 10 Blk II Kaitiaki SD  
AREA (HA) : 6.0955

ECOLOGICAL DISTRICT : Taumarunui  
MAP REF (NZMS260) : S19 045383  
MANAGEMENT PLAN (Y/N) : No  
ADMIN BODY : DOC  
IWI/HAPU : Te Ahi Haurangi a Papatangi  
FIELD CENTRE : Taumarunui

EXPIRES :

DATE APPROVED :  
LOCAL AUTHORITY : Ruapehu D C

GENERAL DESCRIPTION : River Reserve. Small reserve, flat terrace with stream. Surrounded by farmland. Ref draft management plan Nov 1986.

VEGETATION TYPE : Grass and totara, matai, rimu, white pine and mixed understorey species. Virtually no regeneration in this area. A mosaic of shrubland and pasture is the major vegetation of the remainder.

NOTABLE FLORA/FAUNA : Not known.

HISTORICAL/CULTURAL RESOURCES : Not known.

ANIMAL/PLANT PESTS : Goats, possums. Blackberry and ragwort. Domestic stock graze in the area.

FENCING : 200 metres new fence required south eastern boundary. High priority.

INTERPRETATION : None.

RECREATION FACILITIES/VISITOR USE : None / None.

RECREATION OPPORTUNITY SPECTRUM CLASS(ES) : Rural.

ACCESS : From Kawautahi Valley Road on survey but unformed Ohuha Road running through private property.

LEASES, LICENCES, EASEMENTS AND CONCESSIONS : Grazing licence covering 1.5175ha. 110KV power transmission line crossing.

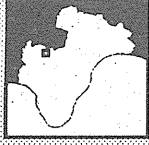
KEY MANAGEMENT NEEDS : Fencing. Lease inspection.

IS CURRENT MANAGEMENT ADEQUATE ( YES/NO/NOT KNOWN) IN TERMS OF :

(A) PROTECTION - Yes  
(B) RECREATION/INTERPRETATION - Yes

DATE FORM COMPLETED/AMENDED : 1/06/94

WANGANUI CONSERVANCY  
LAND INVENTORY FORM



NAME : Kouturoa Scenic Reserve  
CONSERVATION UNIT NO : 70291  
LEGAL DESCRIPTION : Section 3A Blk IX Kaitiaki SD  
AREA (HA) : 3.0351

ECOLOGICAL DISTRICT : Taumarunui  
MAP REF (NZMS260) : S19 037302  
MANAGEMENT PLAN (Y/N) : No  
ADMIN BODY : DOC  
IWI/HAPU : Te Ahi Haurangi a Papatangi  
FIELD CENTRE : Taumarunui

EXPIRES :

DATE APPROVED :  
LOCAL AUTHORITY : Ruapehu D C

GENERAL DESCRIPTION : Steep to rolling. Gully with stream. Tilted and dissected upper tertiary marine sediments. Ref draft management plan Nov 1986.

VEGETATION TYPE : Tawa and kamahi. Totara, maire, kahikatea, rata, rimu and matai.

NOTABLE FLORA/FAUNA : Not known.

HISTORICAL/CULTURAL RESOURCES : Locally known as Totara Reserve.

ANIMAL/PLANT PESTS : Goat, possum.

FENCING : Fenced.

INTERPRETATION : None.

RECREATION FACILITIES/VISITOR USE : None / Low.

RECREATION OPPORTUNITY SPECTRUM CLASS(ES) : Rural.

ACCESS : Kouturoa East Road.

LEASES, LICENCES, EASEMENTS AND CONCESSIONS : None.

KEY MANAGEMENT NEEDS : Animal control and fence maintenance.

IS CURRENT MANAGEMENT ADEQUATE ( YES/NO/NOT KNOWN) IN TERMS OF :

(A) PROTECTION - Yes  
(B) RECREATION/INTERPRETATION - Yes

DATE FORM COMPLETED/AMENDED : 30/04/97

WANGANUI CONSERVANCY  
LAND INVENTORY FORM



NAME : Retaruke Scenic Reserve  
CONSERVATION UNIT NO : 70292  
LEGAL DESCRIPTION : Section 1 Blk XIII, Sections 9, 12 Blk XIV and Sections 49, 50 Blk X, Kaitike SD

AREA (HA) : 584.2646

ECOLOGICAL DISTRICT : Taumarunui

MAP REF (NZMS260) : S19 025760

MANAGEMENT PLAN (Y/N) : No

ADMIN BODY : DOC

IWI/HAPU : Te Ahi Hauui a Papatangi

FIELD CENTRE : Taumarunui

DATE APPROVED :

LOCAL AUTHORITY : Ruapehu D C

EXPIRES :

GENERAL DESCRIPTION : This reserve contains the headwaters of three small streams and the larger Mangaopaturerua Stream. Sleep with bluffs. Eastern boundary farmland, other bush. Ref draft management plan Nov 1986.

VEGETATION TYPE : A uniform secondary tawa, rewarewa forest. Hinau, pidgeonwood and supplejack. White rata.

NOTABLE FLORA/FAUNA : Not known.

HISTORICAL/CULTURAL RESOURCES : The adjoining land in this area was logged 50 - 80 years ago.

ANIMAL/PLANT PESTS : Goat, pig, possum. Occasional deer sighted. Buddleia.

FENCING : Moderate priority. Several kms required.

INTERPRETATION : None.

RECREATION FACILITIES/VISITOR USE : None / Low. Hunting.

RECREATION OPPORTUNITY SPECTRUM CLASS(ES) : Back Country Drive-In.

ACCESS : Access to southern end of reserve by Kokako Road. This is a legal road access - not maintained.

LEASES, LICENCES, EASEMENTS AND CONCESSIONS : None.

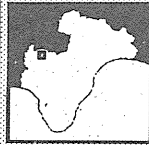
KEY MANAGEMENT NEEDS : Animal control and fencing.

IS CURRENT MANAGEMENT ADEQUATE ( YES/NO/NOT KNOWN) IN TERMS OF :

(A) PROTECTION - No  
(B) RECREATION/INTERPRETATION - Yes

DATE FORM COMPLETED/AMENDED : 1/06/94

WANGANUI CONSERVANCY  
LAND INVENTORY FORM



NAME : Wall Scenic Reserve  
CONSERVATION UNIT NO : 70293  
LEGAL DESCRIPTION : Section 8 Blk VIII Huruia SD

AREA (HA) : 35.4099

ECOLOGICAL DISTRICT : Taumarunui

MAP REF (NZMS260) : S19 071438

MANAGEMENT PLAN (Y/N) : No

ADMIN BODY : DOC

IWI/HAPU : Te Ahi Hauui a Papatangi

FIELD CENTRE : Taumarunui

DATE APPROVED :

LOCAL AUTHORITY : Ruapehu D C

EXPIRES :

GENERAL DESCRIPTION : Sleep to very steep slopes with many slips exposing bare rock. Containing upper part of a small catchment.

VEGETATION TYPE : Tawa and kamahi predominant canopy species. Rimu, rewarewa, totara, miro, matai, five finger, pepper wood and tree fern. Mahoe, pidgeonwood.

NOTABLE FLORA/FAUNA : Not known.

HISTORICAL/CULTURAL RESOURCES : Not known.

ANIMAL/PLANT PESTS : Goats, pigs, possums.

FENCING : Good condition. No fencing required.

INTERPRETATION : None.

RECREATION FACILITIES/VISITOR USE : None / Low. Hunting.

RECREATION OPPORTUNITY SPECTRUM CLASS(ES) : Back Country Drive-In.

ACCESS : Hikumutu Road. Across private farmland for access.

LEASES, LICENCES, EASEMENTS AND CONCESSIONS : Unlicensed grazing covering some 6.000ha.


KEY MANAGEMENT NEEDS : Animal control. Rationalise grazing.

IS CURRENT MANAGEMENT ADEQUATE ( YES/NO/NOT KNOWN) IN TERMS OF :

(A) PROTECTION - Yes  
(B) RECREATION/INTERPRETATION - Yes

DATE FORM COMPLETED/AMENDED : 1/06/94

WANGANUI CONSERVANCY  
LAND INVENTORY FORM



NAME : Kawautahi Scenic Reserve  
CONSERVATION UNIT NO : 70294  
LEGAL DESCRIPTION : Sections 15, 16, 28 BK III Kaiitake SD

AREA (HA) : 67.6128

ECOLOGICAL DISTRICT : Taumarunui  
MAP REF (NZMS260) : S19 123405  
MANAGEMENT PLAN (Y/N) : No  
ADMIN BODY : DOC  
IWI/HAPU : Te Ahi Haurua a Papatangi  
FIELD CENTRE : Taumarunui

DATE APPROVED :  
LOCAL AUTHORITY : Ruapehu D.C

EXPIRES :

GENERAL DESCRIPTION : Moderate steep to rolling hills of andesitic tephra over banded mudstone. Ref draft management plan Nov 1986.

VEGETATION TYPE : Tawa and kamahi predominant canopy species. Podocarp: rimu, lawhero, matai, totara, rata, hinau, miro, mahoe, silver fern, crown fern. Five finger, rewarewa and tree ferns.

NOTABLE FLORA/FAUNA : Not known.

HISTORICAL/CULTURAL RESOURCES : Not known.

ANIMAL/PLANT PESTS : Goat, possum, Buddleia, barberry, Himalayan honeysuckle, lupin and blackberry. Shining privet close to boundary.

FENCING : Portion partly fenced (in good order). Some electric fencing. Maintenance required on high tensile wire fence. Medium priority.

INTERPRETATION : Sign.

RECREATION FACILITIES/VISITOR USE : None / Low. Hunting.

RECREATION OPPORTUNITY SPECTRUM CLASS(ES) : Rural.

ACCESS : Kawautahi Road.

LEASES, LICENCES, EASEMENTS AND CONCESSIONS : None.

KEY MANAGEMENT NEEDS : Animal control and weed inspection. Eradicate privet near Reserve. Fence maintenance.

IS CURRENT MANAGEMENT ADEQUATE ( YES/NO/NOT KNOWN) IN TERMS OF :

(A) PROTECTION - Yes  
(B) RECREATION/INTERPRETATION - Yes

DATE FORM COMPLETED/AMENDED : 30/04/97

WANGANUI CONSERVANCY  
LAND INVENTORY FORM



NAME : Oio Scenic Reserve  
CONSERVATION UNIT NO : 70295  
LEGAL DESCRIPTION : Section 11 Bik VI Kaiitake SD

AREA (HA) : 6.1082

ECOLOGICAL DISTRICT : Taumarunui  
MAP REF (NZMS260) : S19 085330  
MANAGEMENT PLAN (Y/N) : No  
ADMIN BODY : DOC  
IWI/HAPU : Te Ahi Haurua a Papatangi  
FIELD CENTRE : Taumarunui

DATE APPROVED :

EXPIRES :

LOCAL AUTHORITY : Ruapehu D.C

GENERAL DESCRIPTION : This reserve contains 3 river terraces, each with a distinctive vegetation association, surrounded by large bluffs. Fully visible from Oio Road. Ref draft management plan Nov 1986.

VEGETATION TYPE : Cabbage trees, kahikatea, broad leaf, tree fern, koromiko. Rare example of matai, totara podocarp forest. Carex and watercress, whetki and ponga.

NOTABLE FLORA/FAUNA : Matai, totara forest is not represented in other reserves in this area. Ref 39.

HISTORICAL/CULTURAL RESOURCES : Not known.

ANIMAL/PLANT PESTS : Goats, possums, Willow and buddleia. Cattle grazing in the north end of reserve.

FENCING : New fencing required north eastern boundary.

INTERPRETATION : None.

RECREATION FACILITIES/VISITOR USE : None / Low. Hunting (permission for access).

RECREATION OPPORTUNITY SPECTRUM CLASS(ES) : Rural.

ACCESS : Right of way across adjoining private land to Oio Road.

LEASES, LICENCES, EASEMENTS AND CONCESSIONS : None.

KEY MANAGEMENT NEEDS : Fencing, weed and animal control.

IS CURRENT MANAGEMENT ADEQUATE ( YES/NO/NOT KNOWN) IN TERMS OF :

(A) PROTECTION - Yes  
(B) RECREATION/INTERPRETATION - Yes

DATE FORM COMPLETED/AMENDED : 1/06/94

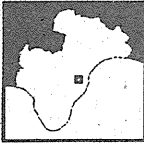
WANGANUI CONSERVANCY LAND INVENTORY FORM	
NAME : Sec 18 Scenic Reserve	AREA (HA) : 285.217
CONSERVATION UNIT NO : 70296	LEGAL DESCRIPTION : Section 18 Blk XVI Retaruke SD
ECOLOGICAL DISTRICT : Maitamateonga	MAP REF (NZMS260) : S19 930250
MANAGEMENT PLAN (Y/N) : No	DATE APPROVED :
ADMIN BODY : DOC	LOCAL AUTHORITY : Ruapehu D.C
IWI/HAPU : Te Ahi Haurua a Papatangi	FIELD CENTRE : Taumarunui
GENERAL DESCRIPTION : Sheer bluff and terraces.	
VEGETATION TYPE : Lowland forest. Canopy trees: tawa, kamaahi. Podocarp: totara, miro, matai, rewarewa, hinau.	
NOTABLE FLORA/FAUNA : Not known.	
HISTORICAL/CULTURAL RESOURCES : Gifted by P. Karem.	
ANIMAL/PLANT PESTS : Goats, possums. Willow, buddleia.	
FENCING : To be inspected.	
INTERPRETATION : None.	
RECREATION FACILITIES/VISITOR USE : None / Low. Hunting.	
RECREATION OPPORTUNITY SPECTRUM CLASS(ES) : Rural.	
ACCESS : From the Maungaroa Road.	
LEASES, LICENCES, EASEMENTS AND CONCESSIONS : None.	
KEY MANAGEMENT NEEDS : Animal and weed control. To be inspected.	
IS CURRENT MANAGEMENT ADEQUATE ( YES/NO/NOT KNOWN) IN TERMS OF :	
(A) PROTECTION	Yes
(B) RECREATION/INTERPRETATION	Yes
DATE FORM COMPLETED/AMENDED : 1/06/94	

WANGANUI CONSERVANCY LAND INVENTORY FORM	
NAME : Kauhangaora Scenic Reserve	AREA (HA) : 153.2241
CONSERVATION UNIT NO : 70297	LEGAL DESCRIPTION : Part Section 1 Blk XIV Kaitiako SD
ECOLOGICAL DISTRICT : Taumarunui	MAP REF (NZMS260) : S19 062272
MANAGEMENT PLAN (Y/N) : No	DATE APPROVED :
ADMIN BODY : DOC	LOCAL AUTHORITY : Ruapehu D.C
IWI/HAPU : Te Ahi Haurua a Papatangi	FIELD CENTRE : Taumarunui
GENERAL DESCRIPTION : Rolling to steep. (Legal agreement for land exchange to be actioned). Large reserve. Tilted and dissected upper tertiary marine. Ref draft management plan Nov 1986.	
VEGETATION TYPE : Lowland forest. Canopy trees: tawa, kamaahi. Podocarp: miro, totara, matai, rewarewa. Manuka and sedge swamp. Scattered tree fern occurs throughout.	
NOTABLE FLORA/FAUNA : Not known.	
HISTORICAL/CULTURAL RESOURCES : Not known.	
ANIMAL/PLANT PESTS : Deer, goats, possums. Barbary. To be inspected.	
FENCING : Subject to legal agreement, some new fencing required. Most of the fencing is in good order.	
INTERPRETATION : None.	
RECREATION FACILITIES/VISITOR USE : None / Medium. Hunting.	
RECREATION OPPORTUNITY SPECTRUM CLASS(ES) : Rural.	
ACCESS : From the Upper Retaruke Road.	
LEASES, LICENCES, EASEMENTS AND CONCESSIONS : Unlicensed grazing covering 2.2000ha. 110KV power transmission line crossing.	
KEY MANAGEMENT NEEDS : Fencing maintenance required.	
IS CURRENT MANAGEMENT ADEQUATE ( YES/NO/NOT KNOWN) IN TERMS OF :	
(A) PROTECTION	Yes
(B) RECREATION/INTERPRETATION	Yes
DATE FORM COMPLETED/AMENDED : 1/06/94	



WANGANUI CONSERVANCY LAND INVENTORY FORM	
NAME : Upper Retaruke Valley Scenic Reserve	
CONSERVATION UNIT NO : 70298	AREA (HA) : 8.6121
LEGAL DESCRIPTION : Sections 5.6.8. Part Section 7 Blk II Manganui SD	
ECOLOGICAL DISTRICT : Taumaturui	
MAP REF (NZMS260) : S19 071220	DATE APPROVED : EXPIRES :
MANAGEMENT PLAN (Y/N) : No	LOCAL AUTHORITY : Ruapehu D C
ADMIN BODY : DOC	
HW/HAPU : Te Ahi Hauui a Paparangi	
FIELD CENTRE : Taumaturui	
GENERAL DESCRIPTION : Steep to rolling (stream and gully). Ref draft management plan Nov 1986.	
VEGETATION TYPE : Lowland forest. Canopy; tawa, kamahi, Podocarp: miro, matai, hinau, rewarewa, (one totara tree).	
NOTABLE FLORA/FAUNA : Not known.	
HISTORICAL/CULTURAL RESOURCES : Not known.	
ANIMAL/PLANT PESTS : Goats, possums. Himalayan honeysuckle.	
FENCING : None required.	
INTERPRETATION : None.	
RECREATION FACILITIES/VISITOR USE : None / Low. Hunting.	
RECREATION OPPORTUNITY SPECTRUM CLASS(ES) : Rural.	
ACCESS : From the Upper Retaruke Road.	
LEASES, LICENCES, EASEMENTS AND CONCESSIONS : Unlicensed grazing covering 2.7594ha.	
KEY MANAGEMENT NEEDS : Animal and weed control.	
IS CURRENT MANAGEMENT ADEQUATE ( YES/NO/NOT KNOWN) IN TERMS OF :	
(A) PROTECTION	Yes
(B) RECREATION/INTERPRETATION	Yes
DATE FORM COMPLETED/AMENDED : 1/06/94	

WANGANUI CONSERVANCY LAND INVENTORY FORM	
NAME : Mimirangi Scenic Reserve	
CONSERVATION UNIT NO : 70299	AREA (HA) : 2.7579
LEGAL DESCRIPTION : Lot 5 of 20, Lot 2 of 27, Section 32 Blk IX Hunua SD	
ECOLOGICAL DISTRICT : Taumaturui	
MAP REF (NZMS260) : S19 103459	DATE APPROVED : 1/02/87 EXPIRES : 1/02/87
MANAGEMENT PLAN (Y/N) : Yes	LOCAL AUTHORITY : Ruapehu D C
ADMIN BODY : DOC	
HW/HAPU : Te Ahi Hauui a Paparangi	
FIELD CENTRE : Taumaturui	
GENERAL DESCRIPTION : This reserve consists of bush clad terraces and rolling to steep hills cut by the Hikumutu Stream. Mudstone. Ref management plan.	
VEGETATION TYPE : Lowland forest. Canopy trees: tawa and kamahi. Podocarp: totara, miro, matai, pigeonwood, hinau, kahikatea.	
NOTABLE FLORA/FAUNA : Not known.	
HISTORICAL/CULTURAL RESOURCES : Not known.	
ANIMAL/PLANT PESTS : Goats, possums. Blackberry, Himalayan honeysuckle, buddleia.	
FENCING : Some fencing on eastern boundary incomplete.	
INTERPRETATION : None.	
RECREATION FACILITIES/VISITOR USE : None / None.	
RECREATION OPPORTUNITY SPECTRUM CLASS(ES) : Rural.	
ACCESS : From the Hikumutu Road.	
LEASES, LICENCES, EASEMENTS AND CONCESSIONS : None.	
KEY MANAGEMENT NEEDS : Animal and weed control. Fencing required, medium priority.	
IS CURRENT MANAGEMENT ADEQUATE ( YES/NO/NOT KNOWN) IN TERMS OF :	
(A) PROTECTION	Yes
(B) RECREATION/INTERPRETATION	Yes
DATE FORM COMPLETED/AMENDED : 1/06/94	



**WANGANUI CONSERVANCY  
LAND INVENTORY FORM**

NAME : Puau Conservation Area  
 CONSERVATION UNIT NO : 70300  
 AREA (HA) : 4,411  
 LEGAL DESCRIPTION : Section 8, Bk I Nukumarū SD  
 ECOLOGICAL DISTRICT : Matamateaonga  
 MAP REF (NZMS260) : R21 66634  
 MANAGEMENT PLAN (Y/N) : No  
 DATE APPROVED :  
 LOCAL AUTHORITY : South Taranaki D C  
 ADMIN BODY : DOC  
 WH/HAPU : Ngā Rauiri  
 FIELD CENTRE : Whanganui

EXPIRES :

GENERAL DESCRIPTION : Flat grassland.

VEGETATION TYPE : Grass, rushes.

NOTABLE FLORA/FAUNA : Not known.

HISTORICAL/CULTURAL RESOURCES : Not known.

ANIMAL/PLANT PESTS : Not known.

FENCING : Not known.

INTERPRETATION : None.

RECREATION FACILITIES/VISITOR USE : None / None.

RECREATION OPPORTUNITY SPECTRUM CLASS(ES) : Rural.

ACCESS : Across Waitotara River from Waitotara Valley Road.

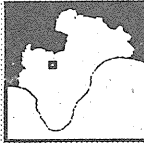
LEASES, LICENCES, EASEMENTS AND CONCESSIONS : Grazing licence covering 4,411ha.

KEY MANAGEMENT NEEDS : Review protected status.

IS CURRENT MANAGEMENT ADEQUATE ( YES/NO/NOT KNOWN) IN TERMS OF :

(A) PROTECTION - No  
 (B) RECREATION/INTERPRETATION - No

DATE FORM COMPLETED/AMENDED : 1/06/94



**WANGANUI CONSERVANCY  
LAND INVENTORY FORM**

NAME : Tahoko Conservation Area  
 CONSERVATION UNIT NO : 70301  
 AREA (HA) : 6087,555  
 LEGAL DESCRIPTION : Lot 1,2 Sec1,Sec3 & PtSec2 BkIII,Sec1,PtSec6,7 BkIV,PtSecs2,3,4 BkVI,Secs4,8,PtSec6,PtSec5 BkVII,Lot1 of 1,Lot2 of 1,Secs7,8,10, PtSec6 BkVIII,PtSec6 BkXII Whirinaki SD,PtSec7 BkXVI Retanuka SD & Sec4 BkXIII Kaitiaki SD  
 ECOLOGICAL DISTRICT : Matamateaonga  
 MAP REF (NZMS260) : R20 920170, S19, S20  
 MANAGEMENT PLAN (Y/N) : No  
 DATE APPROVED :  
 LOCAL AUTHORITY : Ruapahu D C  
 ADMIN BODY : DOC  
 WH/HAPU : Te Ahi Haunui a Papatangi  
 FIELD CENTRE : Taumarunui/Pipiriki

EXPIRES :

GENERAL DESCRIPTION : Steep to rolling. Ref draft management plan Nov 1986.

VEGETATION TYPE : Canopy trees: lawa and kamahi. Totara, miro, hinau, matai, rewarewa, northern rata, mahoe.

NOTABLE FLORA/FAUNA : Not known.

HISTORICAL/CULTURAL RESOURCES : Not known.

ANIMAL/PLANT PESTS : Goats, possums. Honeysuckle, gorse.

FENCING : Good.

INTERPRETATION : None.

RECREATION FACILITIES/VISITOR USE : None / Low. Hunting.

RECREATION OPPORTUNITY SPECTRUM CLASS(ES) : Rural.

ACCESS : From the Ruatiti - Mangapurua Road.

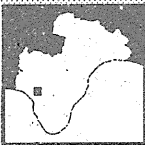
LEASES, LICENCES, EASEMENTS AND CONCESSIONS : Grazing licence covering 432,950ha, unlicensed grazing of some 45ha.

KEY MANAGEMENT NEEDS : Animal and weed control. Rationalise grazing.

IS CURRENT MANAGEMENT ADEQUATE ( YES/NO/NOT KNOWN) IN TERMS OF :

(A) PROTECTION - Yes  
 (B) RECREATION/INTERPRETATION - Yes

DATE FORM COMPLETED/AMENDED : 1/06/94



**WANGANUI CONSERVANCY  
LAND INVENTORY FORM**

NAME : Rerekino Conservation Area

CONSERVATION UNIT NO : 70302

AREA (HA) : 523.739

LEGAL DESCRIPTION : Sections 4 and 7 Blk VII Upper Waitara SD

ECOLOGICAL DISTRICT : North Taranaki

MAP REF (NZMS260) : R19 512 412

MANAGEMENT PLAN (Y/N) : No

EXPIRES :

ADMIN BODY : DOC

DATE APPROVED :

LOCAL AUTHORITY : New Plymouth D C

IWI/HAPU : Ngati Maru

FIELD CENTRE : New Plymouth

GENERAL DESCRIPTION : A forested area running from the main ridge down to the Waitara River.

VEGETATION TYPE : Tawa, kamahi with scattered rimu, rata, rewarewa.

NOTABLE FLORA/FAUNA : NI robin, kiwi, one of the few localities for the herbaceous daisy *Brachyglottis turneri*.

HISTORICAL/CULTURAL RESOURCES : Not known.

ANIMAL/PLANT PESTS : Possum, goat, trespassing cattle.

FENCING : Unfenced.

INTERPRETATION : None.

RECREATION FACILITIES/VISITOR USE : None / Low.

RECREATION OPPORTUNITY SPECTRUM CLASS(ES) : Back Country Walk-In.

ACCESS : Foot access off Rerekino Road, Waitara River difficult to cross when high.

LEASES, LICENCES, EASEMENTS AND CONCESSIONS : None.

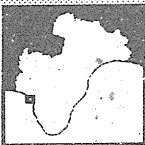
KEY MANAGEMENT NEEDS : Fencing, goat control.

IS CURRENT MANAGEMENT ADEQUATE ( YES/NO/NOT KNOWN) IN TERMS OF :

(A) PROTECTION - No

(B) RECREATION/INTERPRETATION - No

DATE FORM COMPLETED/AMENDED : 1/06/94



**WANGANUI CONSERVANCY  
LAND INVENTORY FORM**

NAME : Uruti Conservation Area

CONSERVATION UNIT NO : 70303

AREA (HA) : 252.9285

LEGAL DESCRIPTION : Section 9 Blk VII Mimi SD and Section 16 Blk XI Mimi SD

ECOLOGICAL DISTRICT : North Taranaki

MAP REF (NZMS260) : Q18 4305 40

MANAGEMENT PLAN (Y/N) : No

EXPIRES :

ADMIN BODY : DOC

DATE APPROVED :

LOCAL AUTHORITY : New Plymouth D C

IWI/HAPU : Ngati Tama

FIELD CENTRE : New Plymouth

GENERAL DESCRIPTION : A small wetland and surrounded by forested hillslope on the margin of the Mimi River.

VEGETATION TYPE : Primary coastal hardwood and podocarp hardwood containing puriri, karaka, tawa with rimu, mangao, kohekohe and regenerating kahikatea.

NOTABLE FLORA/FAUNA : Spolless crane, Natural reed shrubland.

HISTORICAL/CULTURAL RESOURCES : Not known.

ANIMAL/PLANT PESTS : Possum, trespassing stock.

FENCING : South forest edge and part of wetland fenced. Western boundary fenced. North boundary partly fenced. Eastern boundary partly fenced.

INTERPRETATION : None.

RECREATION FACILITIES/VISITOR USE : None / Low. Occasional possum hunter.

RECREATION OPPORTUNITY SPECTRUM CLASS(ES) : Back Country Walk-In.

ACCESS : Good access off SH 3.

LEASES, LICENCES, EASEMENTS AND CONCESSIONS : 12.1ha grazed under licence and some 4ha unlicensed grazing.

KEY MANAGEMENT NEEDS : Fencing, possum. Rationalise grazed areas. Consult Transit over any new development which may impact on access to the SH.

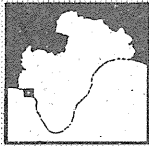
IS CURRENT MANAGEMENT ADEQUATE ( YES/NO/NOT KNOWN) IN TERMS OF :

(A) PROTECTION - No

(B) RECREATION/INTERPRETATION - No

DATE FORM COMPLETED/AMENDED : 1/06/94

WANGANUI CONSERVANCY  
LAND INVENTORY FORM



NAME : Tongapurutu Conservation Area  
 CONSERVATION UNIT NO : 70304  
 AREA (HA) : 162.9239  
 LEGAL DESCRIPTION : Sections 34 and 41, Pt Section 31 Bk I Mimi SD  
 ECOLOGICAL DISTRICT : North Taranaki  
 MAP REF (NZMS260) : Q16 495645  
 MANAGEMENT PLAN (Y/N) : No  
 ADMIN BODY : DOC  
 IWI/HAPU : Ngati Tama  
 FIELD CENTRE : New Plymouth  
 DATE APPROVED :  
 LOCAL AUTHORITY : New Plymouth D.C  
 EXPIRES :

GENERAL DESCRIPTION : Steep coastal and semi-coastal area.

VEGETATION TYPE : Coastal and semi-coastal forest. Rewarewa, kamahi, mahoe, konini, pigeonwood, puriri. Sub tier contains kawakawa and hangehange.

NOTABLE FLORA/FAUNA : Not known.

HISTORICAL/CULTURAL RESOURCES : Evidence of Maori occupation. No data.

ANIMAL/PLANT PESTS : Possum, goat. Gorse, crack willow, wandering willie.

FENCING : Fenced on the north west corner. The rest is either road or bush boundary. No stock trespass.

INTERPRETATION : None.

RECREATION FACILITIES/VISITOR USE : Tracks / Low recreational use. Is limited due to difficulty in traversing ridges. Limited to the occasional goat hunter, possum hunter.

RECREATION OPPORTUNITY SPECTRUM CLASS(ES) : Back Country Drive-In, Back Country Walk-In.

ACCESS : Good off SH 3 and Huiwai Road.

LEASES, LICENCES, EASEMENTS AND CONCESSIONS : 1ha grazed under licence.

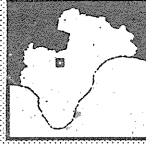
KEY MANAGEMENT NEEDS : Continuation of animal control. Phase out grazing eventually. Consult Transit over any new development which may impact on access to the SH. Weed control as identified in 96/97 weed investigation.

IS CURRENT MANAGEMENT ADEQUATE (YES/NO/NOT KNOWN) IN TERMS OF :

(A) PROTECTION - Yes  
 (B) RECREATION/INTERPRETATION - Yes

DATE FORM COMPLETED/AMENDED : 30/04/97

WANGANUI CONSERVANCY  
LAND INVENTORY FORM



NAME : Muiumuru Conservation Area  
 CONSERVATION UNIT NO : 70305  
 AREA (HA) : 5881.7762  
 LEGAL DESCRIPTION : Pts Sec 3 Bk VII, Sec 2 Bk VII and XI, Sec 2 SO 36650 & Sec 6 Bk XI, Sec 1 SO 36650 Bk XI, XI, Secs 5, 10A, 20, Pt Secs 7 and 12, and Sec 1 SO 36951 Bk XII, Secs 6, 9, and Pt Sec 8 Bk XV Whirinaki SD, and Pt Sec 7 Bk IV Rarata SD  
 ECOLOGICAL DISTRICT : Matamateaonga  
 MAP REF (NZMS260) : S20 910070, R20  
 MANAGEMENT PLAN (Y/N) : No  
 ADMIN BODY : DOC  
 IWI/HAPU : Te Ahi Hauunui a Paparangi  
 FIELD CENTRE : Pipiriki  
 DATE APPROVED :  
 LOCAL AUTHORITY : Ruapehu D.C  
 EXPIRES :

GENERAL DESCRIPTION : Very steep falling to the Whanganui River. Included in Sec 8. Investigation of Additions to Whanganui National Park. Farming attempted but now regenerating shrub providing valuable habitat for kiwi and fernbird.

VEGETATION TYPE : Lowland forest. Canopy trees: tawa, kamahi. Podocarp: totara, miro, tawa, matai, kahikatea. Also manuka and grass.

NOTABLE FLORA/FAUNA : Fern bird and kiwi. Valuable habitat for these species provided by regenerating scrub.

HISTORICAL/CULTURAL RESOURCES : Farming was attempted over inland portions which are now regenerating shrub land.

ANIMAL/PLANT PESTS : Goats, deer, pigs, possums, rabbits. Weeds to be inspected.

FENCING : None.

INTERPRETATION : None.

RECREATION FACILITIES/VISITOR USE : None / Low. Hunting.

RECREATION OPPORTUNITY SPECTRUM CLASS(ES) : Back Country Walk-In.

ACCESS : Walking access only, off Ruatiti Road.

LEASES, LICENCES, EASEMENTS AND CONCESSIONS : None.

KEY MANAGEMENT NEEDS : Fencing and weeds to be inspected.

IS CURRENT MANAGEMENT ADEQUATE (YES/NO/NOT KNOWN) IN TERMS OF :

(A) PROTECTION - Yes  
 (B) RECREATION/INTERPRETATION - Yes

DATE FORM COMPLETED/AMENDED : 1/06/94

WANGANUI CONSERVANCY  
LAND INVENTORY FORM



NAME : Te Urinui Pa Historic Reserve  
CONSERVATION UNIT NO : 70306  
LEGAL DESCRIPTION : Urenui 2E1, Bk III Waitara SD  
AREA (HA) : 2.8834

ECOLOGICAL DISTRICT : North Taranaki  
MAP REF (NZMS260) : Q19 311449  
MANAGEMENT PLAN (Y/N) : Yes  
ADMIN BODY : DOC  
IWI/HAPU : Ngati Mutunga  
FIELD CENTRE : New Plymouth  
DATE APPROVED : 1/21/81  
LOCAL AUTHORITY : New Plymouth D.C  
EXPIRES : 1/21/91

GENERAL DESCRIPTION : Located on isolated hill, elongated shape, rising steeply on all sides. Loose friable soil and top was likely to have been artificially flattened. Several slips into Urenui River on west side. Ref management plan. Ref 12 and 3.

VEGETATION TYPE : Secondary kohekohe, towhai, karaka forest covers most of west, south and east banks. Macrocapas lower west slope. Titi, long rank grass, gorse and some native regeneration starting to appear - bracken.

NOTABLE FLORA/FAUNA : None known.

HISTORICAL/CULTURAL RESOURCES : NZAA Q19/8, N99/8. Well preserved old pa site. Ditches, banks, terraces, middens and rua.

ANIMAL/PLANT PESTS : Possum, Gorse, blackberry.

FENCING : Old post and wire fence around boundary in disrepair. Old fence on top tithi for grazing now derelict.

INTERPRETATION : None.

RECREATION FACILITIES/VISITOR USE : Sign. Old foot track and style now in disrepair / Low visitor use. Scenic from well used road, motorcamp and adjacent golf course.

RECREATION OPPORTUNITY SPECTRUM CLASS(ES) : Rural.

ACCESS : Beside Old North Road, tarsealed. Good access and car park. Foot track to tithi.

LEASES, LICENCES, EASEMENTS AND CONCESSIONS : Previously grazed.

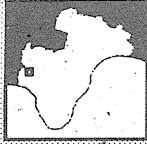
KEY MANAGEMENT NEEDS : Prepare conservation plan. Remove macrocapas. Complete and maintain fences. Possible further native planting. Weed control. Consultation on management with Iwi. Possible maintenance and upgrading of foot track and interpretation.

IS CURRENT MANAGEMENT ADEQUATE ( YES/NO/NOT KNOWN) IN TERMS OF :

(A) PROTECTION - No  
(B) RECREATION/INTERPRETATION - No

DATE FORM COMPLETED/AMENDED : 1/06/94

WANGANUI CONSERVANCY  
LAND INVENTORY FORM



NAME : Mangakara Conservation Area  
CONSERVATION UNIT NO : 70307  
LEGAL DESCRIPTION : Sections 18 and 19 Bk V Ohura SD  
AREA (HA) : 88.2245

ECOLOGICAL DISTRICT : North Taranaki  
MAP REF (NZMS260) : R18 770615  
MANAGEMENT PLAN (Y/N) : No  
ADMIN BODY : DOC  
IWI/HAPU : Ngati Tama  
FIELD CENTRE : New Plymouth  
DATE APPROVED :  
LOCAL AUTHORITY : Ruapehu D.C  
EXPIRES :

GENERAL DESCRIPTION : Steep land in native forest adjoining Waitaanga Conservation area. Reserved for growth and preservation of timber 1967/3550 and 3551.

VEGETATION TYPE : Not known.

NOTABLE FLORA/FAUNA : Bat species, North Island robin, NZ pidgeon, long-tailed cuckoo.

HISTORICAL/CULTURAL RESOURCES : Not known.

ANIMAL/PLANT PESTS : Not known.

FENCING : Not known.

INTERPRETATION : Not known.

RECREATION FACILITIES/VISITOR USE : Not known.

RECREATION OPPORTUNITY SPECTRUM CLASS(ES) : Back Country Walk-In.

ACCESS : Off south of Huhatahi Road.

LEASES, LICENCES, EASEMENTS AND CONCESSIONS : Not known.

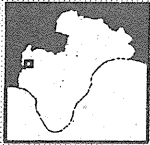
KEY MANAGEMENT NEEDS : Not known.

IS CURRENT MANAGEMENT ADEQUATE ( YES/NO/NOT KNOWN) IN TERMS OF :

(A) PROTECTION - Not known  
(B) RECREATION/INTERPRETATION - Not known

DATE FORM COMPLETED/AMENDED : 1/06/94

WANGANUI CONSERVANCY  
LAND INVENTORY FORM



NAME : Nironho Conservation Area  
CONSERVATION UNIT NO : 70308  
LEGAL DESCRIPTION : Section 2 Blk VII Ohura SD and Sections 2 and 8 Blk IV Ohura SD

AREA (HA) : 991.4797

ECOLOGICAL DISTRICT : North Taranaki  
MAP REF (NZMS260) : S18 820630  
MANAGEMENT PLAN (Y/N) : No  
ADMIN BODY : DOC  
IWI/HAPU : Te Ahi Haurangi a Papatangi  
FIELD CENTRE : Taumarunui

EXPIRES :

DATE APPROVED :

LOCAL AUTHORITY : Ruapehu D C

GENERAL DESCRIPTION : A large area of rolling to steep native bush.

VEGETATION TYPE : Canopy trees: lawa, kamahi. Podocarp: rimu, totara, matai, miro, black beech, rewarewa.

NOTABLE FLORA/FAUNA : Not known.

HISTORICAL/CULTURAL RESOURCES : Not known.

ANIMAL/PLANT PESTS : Goats, pigs, possums. Plant pests no problem.

FENCING : Good in some places, no fencing in others. (To be inspected).

INTERPRETATION : None.

RECREATION FACILITIES/VISITOR USE : None / Low. Hunting.

RECREATION OPPORTUNITY SPECTRUM CLASS(ES) : Back Country Walk-In.

ACCESS : From the Waitangata Road - Ohonui Road.

LEASES, LICENCES, EASEMENTS AND CONCESSIONS : None.

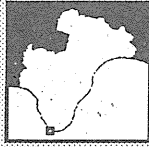
KEY MANAGEMENT NEEDS : Fencing, animal control.

IS CURRENT MANAGEMENT ADEQUATE ( YES/NO/NOT KNOWN) IN TERMS OF :

(A) PROTECTION : Not known  
(B) RECREATION/INTERPRETATION : Yes

DATE FORM COMPLETED/AMENDED : 1/06/94

WANGANUI CONSERVANCY  
LAND INVENTORY FORM



NAME : William Corbett Scenic Reserve  
CONSERVATION UNIT NO : 70309  
LEGAL DESCRIPTION : Section 9 Okato Town Blk VI Cape SD

AREA (HA) : 2.3363

ECOLOGICAL DISTRICT : Egmont  
MAP REF (NZMS260) : P19 859230  
MANAGEMENT PLAN (Y/N) : No  
ADMIN BODY : DOC  
IWI/HAPU : Taranaki tribes  
FIELD CENTRE : New Plymouth

EXPIRES :

DATE APPROVED :

LOCAL AUTHORITY : New Plymouth D C

GENERAL DESCRIPTION : Flat river terraces adjacent to the Kaihihi Stream, bordered to the north east by a 4-6m bank. Geology; Taranaki Volcanic Region, Opunake lahars. Reserve is sited on stony deposits brought down by the Kaihihi Stream.

VEGETATION TYPE : Semi-coastal forest of kohokohe, titoki, matai. Bracken, gorse, Japanese honeysuckle, poplar (entrance), yorkshire fog and pasture (mown). Ref 12. File 13/162.

NOTABLE FLORA/FAUNA : Significant amounts of matai. Fantail, tui, NZ pigeon.

HISTORICAL/CULTURAL RESOURCES : None known.

ANIMAL/PLANT PESTS : Possum (some). Creeper, gorse, bracken, wandering willie.

FENCING : Good.

INTERPRETATION : North Taranaki recreation booklet.

RECREATION FACILITIES/VISITOR USE : Reserve notice, no formed tracks, although easy walking. Pleasant picnic spot.

RECREATION OPPORTUNITY SPECTRUM CLASS(ES) : Rural.

ACCESS : Off Old South Road and also via right of way from Hickford Place.

LEASES, LICENCES, EASEMENTS AND CONCESSIONS : None.

KEY MANAGEMENT NEEDS : Weeds, possum.

IS CURRENT MANAGEMENT ADEQUATE ( YES/NO/NOT KNOWN) IN TERMS OF :

(A) PROTECTION : Yes  
(B) RECREATION/INTERPRETATION : Yes

DATE FORM COMPLETED/AMENDED : 1/06/94

WANGANUI CONSERVANCY LAND INVENTORY FORM	
NAME : Mystery Block Conservation Area	AREA (HA) : 615.7893
CONSERVATION UNIT NO : 70310	
LEGAL DESCRIPTION : Secs 2 & 4, Blk XVI Mourimaid SD	
ECOLOGICAL DISTRICT : Matemateonga	EXPIRES :
MAP REF (NZMS200) : R21 300675	DATE APPROVED :
MANAGEMENT PLAN (Y/N) : No	LOCAL AUTHORITY : Wanganui D.C
ADMIN BODY : DOC	
W/WHAPU : Te Ari Hauhuri a Papatangi	
FIELD CENTRE : Whanganui	
GENERAL DESCRIPTION : Moderate to steep, bush covered with some grass. South east aspect. Reverted farmland which was surrendered in 1965 after a history of farming failure. Kaurapapa draft management plan 1983.	
VEGETATION TYPE : Podocarp, lawa, beech, grass.	
NOTABLE FLORA/FAUNA : Not known.	
HISTORICAL/CULTURAL RESOURCES : None known.	
ANIMAL/PLANT PESTS : Goats, possums, pigs, deer.	
FENCING : 10% fenced (good condition).	
INTERPRETATION : Sign posted.	
RECREATION FACILITIES/VISITOR USE : None / Moderate.	
RECREATION OPPORTUNITY SPECTRUM CLASS(ES) : Back Country Drive-In.	
ACCESS : Adjacent to Rangitatau East Road and Bruce Road.	
LEASES, LICENCES, EASEMENTS AND CONCESSIONS : Grazing licence covering 2,000ha.	
KEY MANAGEMENT NEEDS : Licence management, animal control.	
IS CURRENT MANAGEMENT ADEQUATE ( YES/NO/NOT KNOWN) IN TERMS OF :	
(A) PROTECTION	- Yes
(B) RECREATION/INTERPRETATION	- No
DATE FORM COMPLETED/AMENDED : 1/06/94	

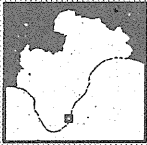
WANGANUI CONSERVANCY LAND INVENTORY FORM	
NAME : Mangawhio Lake Scenic Reserve	AREA (HA) : 22
CONSERVATION UNIT NO : 70311	
LEGAL DESCRIPTION : Sec 14 Blk II Omahine SD	
ECOLOGICAL DISTRICT : Matemateonga	EXPIRES :
MAP REF (NZMS200) : R21 640711	DATE APPROVED :
MANAGEMENT PLAN (Y/N) : No	LOCAL AUTHORITY : South Taranaki D.C
ADMIN BODY : DOC	
W/WHAPU : Nga Rauiri	
FIELD CENTRE : Whanganui	
GENERAL DESCRIPTION : Lake with moderate to steep bush covered shore line. Ref draft Mangawhio Lake Scenic Reserve management plan 1987.	
VEGETATION TYPE : Tawa, podocarp, exotics.	
NOTABLE FLORA/FAUNA : Spotless crane.	
HISTORICAL/CULTURAL RESOURCES : Not known.	
ANIMAL/PLANT PESTS : Goats, possums.	
FENCING : None.	
INTERPRETATION : Sign posted (requires new signs).	
RECREATION FACILITIES/VISITOR USE : None / Low.	
RECREATION OPPORTUNITY SPECTRUM CLASS(ES) : Back Country Walk-In.	
ACCESS : Walking access off Laikes Road and Waitotara Valley Road.	
LEASES, LICENCES, EASEMENTS AND CONCESSIONS : None.	
KEY MANAGEMENT NEEDS : Sign posting, animal control.	
IS CURRENT MANAGEMENT ADEQUATE ( YES/NO/NOT KNOWN) IN TERMS OF :	
(A) PROTECTION	- Yes
(B) RECREATION/INTERPRETATION	- Yes
DATE FORM COMPLETED/AMENDED : 1/06/94	

WANGANUI CONSERVANCY LAND INVENTORY FORM	
NAME : Ahu Ahu Stream Conservation Area	AREA (HA) : 35.0225
CONSERVATION UNIT NO : 70312	LEGAL DESCRIPTION : Section 2 and Pt Section 3 Blk IX and Section 6 Blk XIV Taurakira SD
ECOLOGICAL DISTRICT : Mataimateaonga	MAP REF (NZMS260) : R21.873700
MANAGEMENT PLAN (Y/N) : No	DATE APPROVED :
ADMIN BODY : DOC	LOCAL AUTHORITY : Wanganui D C
IWI/HAPU : Te Ahi Haurangi a Papatangi	FIELD CENTRE : Whanganui
GENERAL DESCRIPTION : Steep bluff along stream bank.	
VEGETATION TYPE : Tawa, native species.	
NOTABLE FLORA/FAUNA : NZ pigeon.	
HISTORICAL/CULTURAL RESOURCES : Not known.	
ANIMAL/PLANT PESTS : Possums. Old man's beard, silver wattle.	
FENCING : None.	
INTERPRETATION : None.	
RECREATION FACILITIES/VISITOR USE : None / None.	
RECREATION OPPORTUNITY SPECTRUM CLASS(ES) : Back Country Drive-In.	
ACCESS : Adjacent to Ahu Ahu Valley Road.	
LEASES, LICENCES, EASEMENTS AND CONCESSIONS : None.	
KEY MANAGEMENT NEEDS : Old man's beard and silver wattle control (as identified in 96/97 weed investigation).	
IS CURRENT MANAGEMENT ADEQUATE ( YES/NO/NOT KNOWN) IN TERMS OF :	
(A) PROTECTION	Yes
(B) RECREATION/INTERPRETATION	No
DATE FORM COMPLETED/AMENDED : 30/04/97	

WANGANUI CONSERVANCY LAND INVENTORY FORM	
NAME : Huroa Conservation Area	AREA (HA) : 301.4908
CONSERVATION UNIT NO : 70313	LEGAL DESCRIPTION : Sections 19 and 21 Blk XII Huroa SD
ECOLOGICAL DISTRICT : North Taranaki	MAP REF (NZMS260) : Q20 335175
MANAGEMENT PLAN (Y/N) : No	DATE APPROVED :
ADMIN BODY : DOC	LOCAL AUTHORITY : Stratford D C
IWI/HAPU : Ngati Maru	FIELD CENTRE : Stratford
GENERAL DESCRIPTION : Steep contour, northern area bounded by Makino Stream.	
VEGETATION TYPE : Mixed podocarp forest, little else known.	
NOTABLE FLORA/FAUNA : Not known.	
HISTORICAL/CULTURAL RESOURCES : Not known.	
ANIMAL/PLANT PESTS : Goats, possums. Plants unknown.	
FENCING : Not known, unlikely to be well fenced.	
INTERPRETATION : None.	
RECREATION FACILITIES/VISITOR USE : None / Limited hunting opportunities.	
RECREATION OPPORTUNITY SPECTRUM CLASS(ES) : Back Country Drive-In.	
ACCESS : Landlocked, no foot access.	
LEASES, LICENCES, EASEMENTS AND CONCESSIONS : 4ha grazed without licence.	
KEY MANAGEMENT NEEDS : Wild animal control. Rationalise grazing.	
IS CURRENT MANAGEMENT ADEQUATE ( YES/NO/NOT KNOWN) IN TERMS OF :	
(A) PROTECTION	Yes
(B) RECREATION/INTERPRETATION	Yes
DATE FORM COMPLETED/AMENDED : 1/06/94	



WANGANUI CONSERVANCY  
LAND INVENTORY FORM



NAME : Kaipoi Street Conservation Area  
CONSERVATION UNIT NO : 70314  
LEGAL DESCRIPTION : Sections 96 and 134 Blk VII Waimate SD

AREA (HA) : 2.3189

ECOLOGICAL DISTRICT : Egmont  
MAP REF (NZMS260) : P21 063833  
MANAGEMENT PLAN (Y/N) : No  
ADMIN BODY : DOC  
IWI/HAPU : Nga Ruahine, Rangit  
FIELD CENTRE : Stratford

EXPIRES :

DATE APPROVED :  
LOCAL AUTHORITY : South Taranaki D.C

GENERAL DESCRIPTION : Open flat ground on outskirts of Manala. Grazed.

VEGETATION TYPE : Open pasture land.

NOTABLE FLORA/FAUNA : Not known.

HISTORICAL/CULTURAL RESOURCES : Rail embankment (never used).

ANIMAL/PLANT PESTS : None.

FENCING : Fully fenced (post and batten).

INTERPRETATION : None.

RECREATION FACILITIES/VISITOR USE : None / None.

RECREATION OPPORTUNITY SPECTRUM CLASS(ES) : Rural.

ACCESS : Public road sealed.

LEASES, LICENCES, EASEMENTS AND CONCESSIONS : Grazing licence covering 2.3189ha.

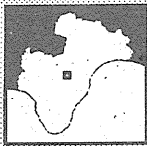
KEY MANAGEMENT NEEDS : Review of protected status.

IS CURRENT MANAGEMENT ADEQUATE ( YES/NO/NOT KNOWN) IN TERMS OF :

(A) PROTECTION - Yes  
(B) RECREATION/INTERPRETATION - Yes

DATE FORM COMPLETED/AMENDED : 1/06/94

WANGANUI CONSERVANCY  
LAND INVENTORY FORM



NAME : Tauroka Conservation Area  
CONSERVATION UNIT NO : 70315  
LEGAL DESCRIPTION : Section 2 SO 35138 Lot 2 DP 61908 Section 1 Taumatamahos

AREA (HA) : 243.58

ECOLOGICAL DISTRICT : Matamateaonga  
MAP REF (NZMS260) : R21 795885  
MANAGEMENT PLAN (Y/N) : No  
ADMIN BODY : DOC  
IWI/HAPU : Te Ahi Hauhuri a Papatangi  
FIELD CENTRE : Wanganui

EXPIRES :

DATE APPROVED :  
LOCAL AUTHORITY : Wanganui D.C

GENERAL DESCRIPTION : Moderate to steep, bush and pasture. South east aspect.

VEGETATION TYPE : Tawa, podocarp, pasture, some regeneration of manuka and ferns.

NOTABLE FLORA/FAUNA : Not known.

HISTORICAL/CULTURAL RESOURCES : Not known.

ANIMAL/PLANT PESTS : Goats, possums, deer.

FENCING : Majority fenced in good condition.

INTERPRETATION : Sign posted.

RECREATION FACILITIES/VISITOR USE : None / Low.

RECREATION OPPORTUNITY SPECTRUM CLASS(ES) : Back Country Drive-In.

ACCESS : Adjacent to Watershed Road.

LEASES, LICENCES, EASEMENTS AND CONCESSIONS : None.

KEY MANAGEMENT NEEDS :

IS CURRENT MANAGEMENT ADEQUATE ( YES/NO/NOT KNOWN) IN TERMS OF :

(A) PROTECTION - Yes  
(B) RECREATION/INTERPRETATION - No

DATE FORM COMPLETED/AMENDED : 1/06/94

**WANGANUI CONSERVANCY  
LAND INVENTORY FORM**

**NAME :** Kapara Conservation Area  
**CONSERVATION UNIT NO :** 70316  
**LEGAL DESCRIPTION :** See Appendix

**AREA (HA) :** 12173.901

**ECOLOGICAL DISTRICT :** Matamataaonga  
**MAP REF (NZMS260) :** R21 570900, Q20, C21, R20  
**MANAGEMENT PLAN (Y/N) :** No  
**ADMIN BODY :** DOC  
**IWI/HAPU :** Nga Rauiri

**DATE APPROVED :**      **EXPIRES :**  
**LOCAL AUTHORITY :** South Taranaki D.C  
**FIELD CENTRE :** Whanganui

**GENERAL DESCRIPTION :** Moderate to steep, bush covered with grass flats.

**VEGETATION TYPE :** Tawa, podocarp, beech, manuka, grass.

**NOTABLE FLORA/FAUNA :** Kiwi, NZ robin, NZ falcon, NZ pigeon.

**HISTORICAL/CULTURAL RESOURCES :** Not known.

**ANIMAL/PLANT PESTS :** Goats, pigs, possums, wild cattle.

**FENCING :** Not known.

**INTERPRETATION :** None.

**RECREATION FACILITIES/VISITOR USE :** None / Low.

**RECREATION OPPORTUNITY SPECTRUM CLASS(ES) :** Back Country Walk-in.

**ACCESS :** Walking access off Matamoaana Road or Moeawatea Valley Road.

**LEASES, LICENCES, EASEMENTS AND CONCESSIONS :** Grazing licences covering 16ha and 50ha.

**KEY MANAGEMENT NEEDS :** Fencing investigation, licence management, animal control.

**IS CURRENT MANAGEMENT ADEQUATE ( YES/NO/NOT KNOWN) IN TERMS OF :**

(A) PROTECTION	Yes
(B) RECREATION/INTERPRETATION	Yes

**DATE FORM COMPLETED/AMENDED :** 1/06/94

**WANGANUI CONSERVANCY  
LAND INVENTORY FORM**

**NAME :** Aotuhia Recreation Reserve  
**CONSERVATION UNIT NO :** 70317  
**LEGAL DESCRIPTION :** Section 13 SO 3003 BIK X Mahoe SD

**AREA (HA) :** 2.7316

**ECOLOGICAL DISTRICT :** Matamataaonga  
**MAP REF (NZMS260) :** R20 662168  
**MANAGEMENT PLAN (Y/N) :** No  
**ADMIN BODY :** DOC  
**IWI/HAPU :** Ngati Manu

**DATE APPROVED :**      **EXPIRES :**  
**LOCAL AUTHORITY :** Stratford D.C  
**FIELD CENTRE :** Stratford

**GENERAL DESCRIPTION :** Partly open area, some bush area, mainly flat next to the 'Bridge to Somewhere' Area currently being considered for addition to Whanganui National Park.

**VEGETATION TYPE :** Mixed podocarp forest and open pasture land.

**NOTABLE FLORA/FAUNA :** Not known, possible kiwi in adjoining bush.

**HISTORICAL/CULTURAL RESOURCES :** Also known as Tui Park. Aotuhia Sports Days held on this reserve in the 1920/30's.

**ANIMAL/PLANT PESTS :** Goats, possums, sheep. Plants not known.

**FENCING :** Partly fenced on road side.

**INTERPRETATION :** None.

**RECREATION FACILITIES/VISITOR USE :** None / None.

**RECREATION OPPORTUNITY SPECTRUM CLASS(ES) :** Back Country Drive-In.

**ACCESS :** Public road, unsealed.

**LEASES, LICENCES, EASEMENTS AND CONCESSIONS :** All grazed by adjoining landowner without licence.

**KEY MANAGEMENT NEEDS :** Wild animal control. Rationalise grazing.

**IS CURRENT MANAGEMENT ADEQUATE ( YES/NO/NOT KNOWN) IN TERMS OF :**

(A) PROTECTION	Yes
(B) RECREATION/INTERPRETATION	Yes

**DATE FORM COMPLETED/AMENDED :** 1/06/94

WANGANUI CONSERVANCY LAND INVENTORY FORM	
NAME : Nukuhau Conservation Area	AREA (HA) : 226.2939
CONSERVATION UNIT NO : 70318	LEGAL DESCRIPTION : Sub 1 of Section 3 Blk XII Opaku SD
ECOLOGICAL DISTRICT : Matameateaonga	MAP REF (NZMS260) : R21 515770
MANAGEMENT PLAN (Y/N) : No	DATE APPROVED :
ADMIN BODY : DOC	LOCAL AUTHORITY : South Taranaki D C
WHIHAU : Nga Reuru	FIELD CENTRE : Whanganui
GENERAL DESCRIPTION : Steep, bush covered with some grassland. Westerly aspect.	
VEGETATION TYPE : Tawa, grass.	
NOTABLE FLORA/FAUNA : NZ pigeon.	
HISTORICAL/CULTURAL RESOURCES : Not known.	
ANIMAL/PLANT PESTS : Possum, goats, pigs.	
FENCING : Not known.	
INTERPRETATION : Sign posted.	
RECREATION FACILITIES/VISITOR USE : None / Low.	
RECREATION OPPORTUNITY SPECTRUM CLASS(ES) : Back Country Drive-In.	
ACCESS : Adjacent to Nukuhau Road.	
LEASES, LICENCES, EASEMENTS AND CONCESSIONS : None.	
KEY MANAGEMENT NEEDS : Fencing, animal control.	
IS CURRENT MANAGEMENT ADEQUATE ( YES/NO/NOT KNOWN) IN TERMS OF :	
(A) PROTECTION	Yes
(B) RECREATION/INTERPRETATION	No
DATE FORM COMPLETED/AMENDED : 1/06/94	

WANGANUI CONSERVANCY LAND INVENTORY FORM	
NAME : Pohautuhia Scenic Reserve	AREA (HA) : 114.9965
CONSERVATION UNIT NO : 70319	LEGAL DESCRIPTION : Pohautuhia Pt 3, Blk XIV Matos SD
ECOLOGICAL DISTRICT : Matameateaonga	MAP REF (NZMS260) : R20 453082
MANAGEMENT PLAN (Y/N) : No	DATE APPROVED :
ADMIN BODY : DOC	LOCAL AUTHORITY : Stratford D C
WHIHAU : Te Ahi Haurangi a Paparangi	FIELD CENTRE : Whanganui
GENERAL DESCRIPTION : Area generally steep, bush covered, soil type mudstone, sandstone.	
VEGETATION TYPE : Main canopy rimu, tawa, podocarp, kamahi. Ref 48.	
NOTABLE FLORA/FAUNA : Kiwi, NZ pigeon, kaka.	
HISTORICAL/CULTURAL RESOURCES : Not known.	
ANIMAL/PLANT PESTS : Goats, possum, pigs.	
FENCING : None.	
INTERPRETATION : None.	
RECREATION FACILITIES/VISITOR USE : Adjacent to Matameateaonga Walkway.	
RECREATION OPPORTUNITY SPECTRUM CLASS(ES) : Remote.	
ACCESS : Walking via Matameateaonga Walkway.	
LEASES, LICENCES, EASEMENTS AND CONCESSIONS : None.	
KEY MANAGEMENT NEEDS : Animal control.	
IS CURRENT MANAGEMENT ADEQUATE ( YES/NO/NOT KNOWN) IN TERMS OF :	
(A) PROTECTION	Yes
(B) RECREATION/INTERPRETATION	No
DATE FORM COMPLETED/AMENDED : 1/06/94	

WANGANUI CONSERVANCY LAND INVENTORY FORM	
NAME : Tararua Conservation Area	AREA (HA) : 6941.3999
CONSERVATION UNIT NO : 70320	
LEGAL DESCRIPTION : Secs 5,6,7,8,9,10,11,12,13,14,15,16,17,18,19,20,21,22,23,24,25,26,27,28,29,30,31,32,33,34,35,36,37,38,39,40,41,42,43,44,45,46,47,48,49,50,51,52,53,54,55,56,57,58,59,60,61,62,63,64,65,66,67,68,69,70,71,72,73,74,75,76,77,78,79,80,81,82,83,84,85,86,87,88,89,90,91,92,93,94,95,96,97,98,99,100,101,102,103,104,105,106,107,108,109,110,111,112,113,114,115,116,117,118,119,120,121,122,123,124,125,126,127,128,129,130,131,132,133,134,135,136,137,138,139,140,141,142,143,144,145,146,147,148,149,150,151,152,153,154,155,156,157,158,159,160,161,162,163,164,165,166,167,168,169,170,171,172,173,174,175,176,177,178,179,180,181,182,183,184,185,186,187,188,189,190,191,192,193,194,195,196,197,198,199,200,201,202,203,204,205,206,207,208,209,210,211,212,213,214,215,216,217,218,219,220,221,222,223,224,225,226,227,228,229,230,231,232,233,234,235,236,237,238,239,240,241,242,243,244,245,246,247,248,249,250,251,252,253,254,255,256,257,258,259,260,261,262,263,264,265,266,267,268,269,270,271,272,273,274,275,276,277,278,279,280,281,282,283,284,285,286,287,288,289,290,291,292,293,294,295,296,297,298,299,300,301,302,303,304,305,306,307,308,309,310,311,312,313,314,315,316,317,318,319,320,321,322,323,324,325,326,327,328,329,330,331,332,333,334,335,336,337,338,339,340,341,342,343,344,345,346,347,348,349,350,351,352,353,354,355,356,357,358,359,360,361,362,363,364,365,366,367,368,369,370,371,372,373,374,375,376,377,378,379,380,381,382,383,384,385,386,387,388,389,390,391,392,393,394,395,396,397,398,399,400,401,402,403,404,405,406,407,408,409,410,411,412,413,414,415,416,417,418,419,420,421,422,423,424,425,426,427,428,429,430,431,432,433,434,435,436,437,438,439,440,441,442,443,444,445,446,447,448,449,450,451,452,453,454,455,456,457,458,459,460,461,462,463,464,465,466,467,468,469,470,471,472,473,474,475,476,477,478,479,480,481,482,483,484,485,486,487,488,489,490,491,492,493,494,495,496,497,498,499,500,501,502,503,504,505,506,507,508,509,510,511,512,513,514,515,516,517,518,519,520,521,522,523,524,525,526,527,528,529,530,531,532,533,534,535,536,537,538,539,540,541,542,543,544,545,546,547,548,549,550,551,552,553,554,555,556,557,558,559,560,561,562,563,564,565,566,567,568,569,570,571,572,573,574,575,576,577,578,579,580,581,582,583,584,585,586,587,588,589,590,591,592,593,594,595,596,597,598,599,600,601,602,603,604,605,606,607,608,609,610,611,612,613,614,615,616,617,618,619,620,621,622,623,624,625,626,627,628,629,630,631,632,633,634,635,636,637,638,639,640,641,642,643,644,645,646,647,648,649,650,651,652,653,654,655,656,657,658,659,660,661,662,663,664,665,666,667,668,669,670,671,672,673,674,675,676,677,678,679,680,681,682,683,684,685,686,687,688,689,690,691,692,693,694,695,696,697,698,699,700,701,702,703,704,705,706,707,708,709,710,711,712,713,714,715,716,717,718,719,720,721,722,723,724,725,726,727,728,729,730,731,732,733,734,735,736,737,738,739,740,741,742,743,744,745,746,747,748,749,750,751,752,753,754,755,756,757,758,759,760,761,762,763,764,765,766,767,768,769,770,771,772,773,774,775,776,777,778,779,780,781,782,783,784,785,786,787,788,789,790,791,792,793,794,795,796,797,798,799,800,801,802,803,804,805,806,807,808,809,810,811,812,813,814,815,816,817,818,819,820,821,822,823,824,825,826,827,828,829,830,831,832,833,834,835,836,837,838,839,840,841,842,843,844,845,846,847,848,849,850,851,852,853,854,855,856,857,858,859,860,861,862,863,864,865,866,867,868,869,870,871,872,873,874,875,876,877,878,879,880,881,882,883,884,885,886,887,888,889,890,891,892,893,894,895,896,897,898,899,900,901,902,903,904,905,906,907,908,909,910,911,912,913,914,915,916,917,918,919,920,921,922,923,924,925,926,927,928,929,930,931,932,933,934,935,936,937,938,939,940,941,942,943,944,945,946,947,948,949,950,951,952,953,954,955,956,957,958,959,960,961,962,963,964,965,966,967,968,969,970,971,972,973,974,975,976,977,978,979,980,981,982,983,984,985,986,987,988,989,990,991,992,993,994,995,996,997,998,999,1000	
ECOLOGICAL DISTRICT : Matamateaonga/Manawatu Plains	
MAP REF (NZMS260) : C20 430900, C21	
MANAGEMENT PLAN (Y/N) : No	DATE APPROVED :
ADMIN BODY : DOC	LOCAL AUTHORITY : South Taranaki D C
IWI/HAPU : Ngati Ruahui	
FIELD CENTRE : Stratford/Wanganui	
GENERAL DESCRIPTION : Steep broken country, erodable soil types.	
VEGETATION TYPE : Mixed podocarp forest, manuka scrub, tree fern. Some areas have been logged.	
NOTABLE FLORA/FAUNA : Kiwi, parakeet sp.	
HISTORICAL/CULTURAL RESOURCES : Not known.	
ANIMAL/PLANT PESTS : Goats, possums, pigs, fallow deer. Plants not known.	
FENCING : Mostly unfenced.	
INTERPRETATION : None.	
RECREATION FACILITIES/VISITOR USE : Walkway at Patea Dam / Low recreational hunting use.	
RECREATION OPPORTUNITY SPECTRUM CLASS(ES) : Back Country Drive-In.	
ACCESS : Access by boat, 4WD.	
LEASES, LICENCES, EASEMENTS AND CONCESSIONS : Unlicensed grazing of 10,000ha. 220KV power transmission line crossing.	
KEY MANAGEMENT NEEDS : Wild animal control, fencing.	
IS CURRENT MANAGEMENT ADEQUATE ( YES/NO/NOT KNOWN) IN TERMS OF :	
(A) PROTECTION	Yes
(B) RECREATION/INTERPRETATION	Yes
DATE FORM COMPLETED/AMENDED : 1/06/94	

WANGANUI CONSERVANCY LAND INVENTORY FORM	
NAME : Waipapa Valley Scenic Reserve	AREA (HA) : 1,4163
CONSERVATION UNIT NO : 70321	
LEGAL DESCRIPTION : Sections 6 and 7 Blk VI Whirinaki SD	
ECOLOGICAL DISTRICT : Matamateaonga	
MAP REF (NZMS260) : R20 877162	
MANAGEMENT PLAN (Y/N) : No	DATE APPROVED :
ADMIN BODY : DOC	LOCAL AUTHORITY : Ruapehu D C
IWI/HAPU : Te Ahi Hauwani a Paparangi	
FIELD CENTRE : Pipiriti	
GENERAL DESCRIPTION : Two small scenic reserves with the Waipapa Stream running between them.	
VEGETATION TYPE : Kamahi, tawa, Podocarp, totara, rimu, miro, rewatea, matai, hinau.	
NOTABLE FLORA/FAUNA : Not known.	
HISTORICAL/CULTURAL RESOURCES : Not known.	
ANIMAL/PLANT PESTS : Possums, pigs, goats.	
FENCING : To be inspected.	
INTERPRETATION : None.	
RECREATION FACILITIES/VISITOR USE : None / Low. Hunting, fishing.	
RECREATION OPPORTUNITY SPECTRUM CLASS(ES) : Back Country Drive-In.	
ACCESS : Foot access only.	
LEASES, LICENCES, EASEMENTS AND CONCESSIONS : None.	
KEY MANAGEMENT NEEDS : Fencing and weeds to be inspected.	
IS CURRENT MANAGEMENT ADEQUATE ( YES/NO/NOT KNOWN) IN TERMS OF :	
(A) PROTECTION	Not known
(B) RECREATION/INTERPRETATION	Yes
DATE FORM COMPLETED/AMENDED : 1/06/94	

WANGANUI CONSERVANCY LAND INVENTORY FORM	
NAME : Ararata Caves Scenic Reserve	AREA (HA) : 18.5144
CONSERVATION UNIT NO : 70322	
LEGAL DESCRIPTION : Section 9 Blk IV Rarata SD	
ECOLOGICAL DISTRICT : Matamateaonga	EXPIRES :
MAP REF (NZMS260) : R20 869008	DATE APPROVED :
MANAGEMENT PLAN (Y/N) : No	LOCAL AUTHORITY : Ruapehu D.C
ADMIN BODY : DOC	
IWI/HAPU : Ngati Tukupua	
FIELD CENTRE : Pipiriki	
GENERAL DESCRIPTION : Uplifted tertiary marine terrace, steep bluff faces descending - skyline to Whanganui River.	
VEGETATION TYPE : Tree fern, kiekie, kamahi, lawa, mahoe.	
NOTABLE FLORA/FAUNA : Robin, falcon, NZ pigeon, morepork, likely long tailed bats in cliffs.	
HISTORICAL/CULTURAL RESOURCES : High Maori historical, cultural value. Surrounded by Maori land. Reverting farmland from 1930's, 40's.	
ANIMAL/PLANT PESTS : Pigs, goats, possums, wild cattle. Likely red deer.	
FENCING : None.	
INTERPRETATION : None.	
RECREATION FACILITIES/VISITOR USE : None.	
RECREATION OPPORTUNITY SPECTRUM CLASS(ES) : Back Country Walk-In.	
ACCESS : Permission required through Maori land, Ararata.	
LEASES, LICENCES, EASEMENTS AND CONCESSIONS : None.	
KEY MANAGEMENT NEEDS : Goat and possum control.	
IS CURRENT MANAGEMENT ADEQUATE ( YES/NO/NOT KNOWN) IN TERMS OF :	
(A) PROTECTION	- No
(B) RECREATION/INTERPRETATION	- Yes
DATE FORM COMPLETED/AMENDED : 9/04/97	

WANGANUI CONSERVANCY LAND INVENTORY FORM	
NAME : Ngaporo Scenic Reserve	AREA (HA) : 28.7326
CONSERVATION UNIT NO : 70323	
LEGAL DESCRIPTION : Ngaporo 3, Blk VII Rarata SD	
ECOLOGICAL DISTRICT : Matamateaonga	EXPIRES :
MAP REF (NZMS260) : R20 865973	DATE APPROVED :
MANAGEMENT PLAN (Y/N) : No	LOCAL AUTHORITY : Ruapehu D.C
ADMIN BODY : DOC	
IWI/HAPU : Te Ahi Hauini a Paparangi	
FIELD CENTRE : Pipiriki	
GENERAL DESCRIPTION : Uplifted tertiary marine terrace. Steep bluff face descending to Whanganui River.	
VEGETATION TYPE : Kamahi, rewarewa, tawa, hinahu, northern rata, manuka, kanuka.	
NOTABLE FLORA/FAUNA : Kiwi, robin.	
HISTORICAL/CULTURAL RESOURCES : Portion of this area was farmed prior to 1970's.	
ANIMAL/PLANT PESTS : Possums, goats, pigs. Likely red deer.	
FENCING : None.	
INTERPRETATION : None.	
RECREATION FACILITIES/VISITOR USE : None / Hunting only.	
RECREATION OPPORTUNITY SPECTRUM CLASS(ES) : Back Country Walk-In, Back Country Drive-In.	
ACCESS : Limited access from river through Winstone's mill Karioi.	
LEASES, LICENCES, EASEMENTS AND CONCESSIONS :	
KEY MANAGEMENT NEEDS : Goat, pig control periodically.	
IS CURRENT MANAGEMENT ADEQUATE ( YES/NO/NOT KNOWN) IN TERMS OF :	
(A) PROTECTION	- No
(B) RECREATION/INTERPRETATION	- Yes
DATE FORM COMPLETED/AMENDED : 9/04/97	

WANGANUI CONSERVANCY LAND INVENTORY FORM	
NAME : Mangaehu Conservation Area	AREA (HA) : 403.8761
CONSERVATION UNIT NO : 70324	
LEGAL DESCRIPTION : Secs 21 and 22 Blk XVI Ngaitamaru SD and Secs 11,12 and 20 Blk XIII Maioe SD	
ECOLOGICAL DISTRICT : Matamateaonga	
MAP REF (NZMS260) : R20 560098	
MANAGEMENT PLAN (Y/N) : No	DATE APPROVED :
ADMIN BODY : DOC	LOCAL AUTHORITY : Stratford D.C
IWI/HAPU : Ngati Maru	
FIELD CENTRE : Stratford	
GENERAL DESCRIPTION : Steep broken land.	
VEGETATION TYPE : Mixed podocarp forest.	
NOTABLE FLORA/FAUNA : Not known, possible kiwi.	
HISTORICAL/CULTURAL RESOURCES : Not known.	
ANIMAL/PLANT PESTS : Goats, possums, pigs. Plants not known.	
FENCING : None.	
INTERPRETATION : None.	
RECREATION FACILITIES/VISITOR USE : None / Limited hunting opportunity.	
RECREATION OPPORTUNITY SPECTRUM CLASS(ES) : Back Country Drive-In.	
ACCESS : Land locked, foot access by permission.	
LEASES, LICENCES, EASEMENTS AND CONCESSIONS : Grazing licence covering 5.4000ha to RM & DM Old, G24/510.	
KEY MANAGEMENT NEEDS : Wild animal control.	
IS CURRENT MANAGEMENT ADEQUATE ( YES/NO/NOT KNOWN) IN TERMS OF :	
(A) PROTECTION	Yes
(B) RECREATION/INTERPRETATION	Yes
DATE FORM COMPLETED/AMENDED : 1/08/94	

WANGANUI CONSERVANCY LAND INVENTORY FORM	
NAME : Eperu Road Conservation Area	AREA (HA) : 4.1481
CONSERVATION UNIT NO : 70325	
LEGAL DESCRIPTION : Sections 9 and 28 Blk XII Ormoana SD	
ECOLOGICAL DISTRICT : Matamateaonga	
MAP REF (NZMS260) : R20 511945	
MANAGEMENT PLAN (Y/N) : No	DATE APPROVED :
ADMIN BODY : DOC	LOCAL AUTHORITY : South Taranaki D.C
IWI/HAPU : Ngati Ruanui	
FIELD CENTRE : Stratford	
GENERAL DESCRIPTION : Clear pastoral land, rolling contour.	
VEGETATION TYPE : Pasture grass.	
NOTABLE FLORA/FAUNA : Not known.	
HISTORICAL/CULTURAL RESOURCES : Not known.	
ANIMAL/PLANT PESTS : Not known.	
FENCING : None.	
INTERPRETATION : None.	
RECREATION FACILITIES/VISITOR USE : None / None.	
RECREATION OPPORTUNITY SPECTRUM CLASS(ES) : Rural.	
ACCESS : Landlocked, access by land owner permission.	
LEASES, LICENCES, EASEMENTS AND CONCESSIONS : None.	
KEY MANAGEMENT NEEDS : Require further information.	
IS CURRENT MANAGEMENT ADEQUATE ( YES/NO/NOT KNOWN) IN TERMS OF :	
(A) PROTECTION	Yes
(B) RECREATION/INTERPRETATION	Yes
DATE FORM COMPLETED/AMENDED : 1/06/94	

WANGANUI CONSERVANCY LAND INVENTORY FORM	
NAME : Mokī Scenic Reserve	AREA (HA) : 11.0707
CONSERVATION UNIT NO : 70326	LEGAL DESCRIPTION : Section 24 Blk III Upper Waitara SD (SO 11441)
ECOLOGICAL DISTRICT : North Taranaki	MAP REF (NZMS260) : Q19 465470
MANAGEMENT PLAN (Y/M) : No	DATE APPROVED :
ADMIN BODY : DOC	LOCAL AUTHORITY : New Plymouth D.C
IWI/HAPU : Ngaitī Mūtunga	FIELD CENTRE : New Plymouth
<b>GENERAL DESCRIPTION :</b> Steep papa slopes on northern side above road to undulating ridge to highest point at western end with verticle 90m bluff. Steep slopes to southern ridge and alluvial slopes at cliff base. Geology: Mount Messenger Sandstone.	
<b>VEGETATION TYPE :</b> Tawa dominant canopy, Kohokohe forest, bluffs and small area of pasture. Ref 12, File 13/73	
<b>NOTABLE FLORA/FAUNA :</b> Metrosideros carminea, occurrence of black and hard beech, Fantail, heron and tui.	
<b>HISTORICAL/CULTURAL RESOURCES :</b> None known.	
<b>ANIMAL/PLANT PESTS :</b> Possum, goats and stock.	
<b>FENCING :</b> Urgently needed to protect kohokohe community from unrestricted stock access (priority very high).	
<b>INTERPRETATION :</b> North Taranaki recreation booklet.	
<b>RECREATION FACILITIES/VISITOR USE :</b> Rough track. No facilities.	
<b>RECREATION OPPORTUNITY SPECTRUM CLASS(ES) :</b> Back Country Walk-In.	
<b>ACCESS :</b> Off Mokī Road and rough track along ridge. Best access from south east corner.	
<b>LEASES, LICENCES, EASEMENTS AND CONCESSIONS :</b> 2ha grazed without licence.	
<b>KEY MANAGEMENT NEEDS :</b> Possum, goats, fencing (very high priority). Rationalise grazing.	
<b>IS CURRENT MANAGEMENT ADEQUATE (YES/NO/NOT KNOWN) IN TERMS OF :</b>	
(A) PROTECTION	No
(B) RECREATION/INTERPRETATION	Yes
<b>DATE FORM COMPLETED/AMENDED :</b> 1/06/94	

WANGANUI CONSERVANCY LAND INVENTORY FORM	
NAME : Okotuku Conservation Area	AREA (HA) : 2.9158
CONSERVATION UNIT NO : 70327	LEGAL DESCRIPTION : Lot 5 DP 33878, Blks X & XI Waitara SD
ECOLOGICAL DISTRICT : Foxton	MAP REF (NZMS260) : Q22 473524
MANAGEMENT PLAN (Y/M) : No	DATE APPROVED :
ADMIN BODY : DOC	LOCAL AUTHORITY : South Taranaki D.C
IWI/HAPU : Nga Rauu	FIELD CENTRE : Whanganui
<b>GENERAL DESCRIPTION :</b> Remnant sand dune.	
<b>VEGETATION TYPE :</b> Pasture, boxthorn, marram grass.	
<b>NOTABLE FLORA/FAUNA :</b> Not known.	
<b>HISTORICAL/CULTURAL RESOURCES :</b> Not known.	
<b>ANIMAL/PLANT PESTS :</b> Not known.	
<b>FENCING :</b> Not known.	
<b>INTERPRETATION :</b> None.	
<b>RECREATION FACILITIES/VISITOR USE :</b> None / None.	
<b>RECREATION OPPORTUNITY SPECTRUM CLASS(ES) :</b> Rural.	
<b>ACCESS :</b> Adjacent to Waipipi Road.	
<b>LEASES, LICENCES, EASEMENTS AND CONCESSIONS :</b> Part grazing licence. Refer 70220 and 70222.	
<b>KEY MANAGEMENT NEEDS :</b> Licence management.	
<b>IS CURRENT MANAGEMENT ADEQUATE (YES/NO/NOT KNOWN) IN TERMS OF :</b>	
(A) PROTECTION	Yes
(B) RECREATION/INTERPRETATION	No
<b>DATE FORM COMPLETED/AMENDED :</b> 1/06/94	

WANGANUI CONSERVANCY LAND INVENTORY FORM	
NAME : Waverley Domain Recreation Reserve	
CONSERVATION UNIT NO : 70328	AREA (HA) : 44.8337
LEGAL DESCRIPTION : Sections 26,28,29,30,31,32 Waverley Town Belt & Sec 560 Okotuku District, Blk VII Wairoa SD	
ECOLOGICAL DISTRICT : Manawatu Plains	
MAP REF (NZMS260) : Q22 496598, F22	
MANAGEMENT PLAN (Y/N) : No	DATE APPROVED : EXPIRES :
ADMIN BODY : South Taranaki D.C	LOCAL AUTHORITY : South Taranaki D.C
IWI/HAPU : Nga Rauiri	
FIELD CENTRE : Whanganui	
GENERAL DESCRIPTION : The unit surrounds Waverley Township. There are 38 paddocks of pasture, school plus grounds and head teachers home, community playground, stock sales yards, football grounds, bowling club and tennis club.	
VEGETATION TYPE : Grass and ornamental planting.	
NOTABLE FLORA/FAUNA : None.	
HISTORICAL/CULTURAL RESOURCES : Not known.	
ANIMAL/PLANT PESTS : Rabbits, Gorse.	
FENCING : The area is fenced, some requiring maintenance.	
INTERPRETATION : A number of different signs.	
RECREATION FACILITIES/VISITOR USE : Not applicable.	
RECREATION OPPORTUNITY SPECTRUM CLASS(ES) : Urban.	
ACCESS : Off Fookes Street, Gloag Street, Swinbourne Street and Chester Street.	
LEASES, LICENCES, EASEMENTS AND CONCESSIONS : Various leases administered by South Taranaki District Council.	
KEY MANAGEMENT NEEDS : Review administration and protected status.	
IS CURRENT MANAGEMENT ADEQUATE ( YES/NO/NOT KNOWN) IN TERMS OF :	
(A) PROTECTION	Yes
(B) RECREATION/INTERPRETATION	Yes
DATE FORM COMPLETED/AMENDED : 30/07/96	

WANGANUI CONSERVANCY LAND INVENTORY FORM	
NAME : Hikumutu Scenic Reserve	
CONSERVATION UNIT NO : 70329	AREA (HA) : 11.8674
LEGAL DESCRIPTION : Section 6 Blk IX Hunua SD	
ECOLOGICAL DISTRICT : Taurarunui	
MAP REF (NZMS260) : S19 135440	
MANAGEMENT PLAN (Y/N) : Yes	DATE APPROVED : 1/02/87 EXPIRES : 1/02/97
ADMIN BODY : DOC	LOCAL AUTHORITY : Ruapehu D.C
IWI/HAPU : Te Ahi Haurui a Papatangi	
FIELD CENTRE : Taurarunui	
GENERAL DESCRIPTION : Moderate steep to steep hills of andesitic tephra over banded mudstone. Ref management plan.	
VEGETATION TYPE : Timu, tawa forest. Totara, rimu, miro, rewarewa, matai, hinau, mahoe understorey. Tree fern. Healthy forest. Good regeneration.	
NOTABLE FLORA/FAUNA : Impressive remnant emergent rimu.	
HISTORICAL/CULTURAL RESOURCES : Not known.	
ANIMAL/PLANT PESTS : Possums. Weeds to be inspected. Himalayan honeysuckle, bracken and rank grasses. Some blackberry along road margins.	
FENCING : Some new fencing required along eastern boundary due to slip.	
INTERPRETATION : None.	
RECREATION FACILITIES/VISITOR USE : None / Low. Hunting, nature walks.	
RECREATION OPPORTUNITY SPECTRUM CLASS(ES) : Back Country Drive-In.	
ACCESS : From the Hikumutu Road.	
LEASES, LICENCES, EASEMENTS AND CONCESSIONS : None.	
KEY MANAGEMENT NEEDS : Some new fencing required. Weeds to be inspected.	
IS CURRENT MANAGEMENT ADEQUATE ( YES/NO/NOT KNOWN) IN TERMS OF :	
(A) PROTECTION	Yes
(B) RECREATION/INTERPRETATION	Yes
DATE FORM COMPLETED/AMENDED : 30/04/97	



WANGANUI CONSERVANCY  
LAND INVENTORY FORM



NAME : Riariaki Conservation Area  
 CONSERVATION UNIT NO : 70330  
 AREA (HA) : 1194.6899  
 LEGAL DESCRIPTION : Part Section 4 Blk II Manganui SD and Part Section 1, Blk VI Manganui SD (SO 16259), Pt Sec 6 & 12 Blk V Manganui SD (SO 23690) and Sec 4 Blk V Manganui SD (SO 15845)  
 ECOLOGICAL DISTRICT : Taumarunui  
 MAP REF (NZMS260) : S20 020180  
 MANAGEMENT PLAN (Y/N) : No  
 ADMIN BODY : DOC  
 DATE APPROVED :  
 LOCAL AUTHORITY : Ruapehu D C  
 IW/HAPU : Te Ahi Haunui a Papatangi  
 FIELD CENTRE : Pipiriki  
 EXPIRES :

GENERAL DESCRIPTION : Area in grass subject to land swap (Paraiwaihihi Station). Farmland from Ruaiti Stream to ridgeline then mixed podocarp forest covering remaining 90% of area which is dissected with bluffs and gorges.

VEGETATION TYPE : Tawa, kamhai, totara, rimu, matai, miro, rewarewa, hinau.

NOTABLE FLORA/FAUNA : Not known.

HISTORICAL/CULTURAL RESOURCES : Not known.

ANIMAL/PLANT PESTS : Goats, possums, deer, pigs. Weeds to be inspected.

FENCING : Some fencing maintenance required.

INTERPRETATION : None.

RECREATION FACILITIES/VISITOR USE : None / Low.

RECREATION OPPORTUNITY SPECTRUM CLASS(ES) : Back Country Walk-in.

ACCESS : Foot access from Makino Road across private land.

LEASES, LICENCES, EASEMENTS AND CONCESSIONS : Grazing licence covering 96.4300ha, unlicensed grazing of some 13ha.

KEY MANAGEMENT NEEDS : Fencing maintenance and animal control, weeds to be checked, Rationalise grazing.

IS CURRENT MANAGEMENT ADEQUATE ( YES/NO/NOT KNOWN) IN TERMS OF :

(A) PROTECTION - Not known  
 (B) RECREATION/INTERPRETATION - Yes

DATE FORM COMPLETED/AWENDED : 1/06/94

WANGANUI CONSERVANCY  
LAND INVENTORY FORM



NAME : Korini Scenic Reserve  
 CONSERVATION UNIT NO : 70331  
 AREA (HA) : 201.2299  
 LEGAL DESCRIPTION : Sec 11 Blk VII Kaihiaka SD  
 ECOLOGICAL DISTRICT : Taumarunui  
 MAP REF (NZMS260) : S19 110330  
 MANAGEMENT PLAN (Y/N) : No  
 ADMIN BODY : DOC  
 DATE APPROVED :  
 LOCAL AUTHORITY : Ruapehu D C  
 IW/HAPU : Te Ahi Haunui a Papatangi  
 FIELD CENTRE : Taumarunui  
 EXPIRES :

GENERAL DESCRIPTION : Moderate slope and terraces. Stream and gully. Tilted and dissected upper tertiary marine sediments. Ref draft management plan Nov 1986.

VEGETATION TYPE : Canopy trees: Tawa, kamahii. Podocarp: totara, miro, matai, rewarewa, hinau.

NOTABLE FLORA/FAUNA : Not known.

HISTORICAL/CULTURAL RESOURCES : Not known.

ANIMAL/PLANT PESTS : Goats, possums. Weeds: broom, honeysuckle, buddleia.

FENCING : High priority. Several kms of new fencing required.

INTERPRETATION : None.

RECREATION FACILITIES/VISITOR USE : None / Low. Hunting.

RECREATION OPPORTUNITY SPECTRUM CLASS(ES) : Rural.

ACCESS : Unformed legal road off Olo Road.

LEASES, LICENCES, EASEMENTS AND CONCESSIONS : Unlicensed grazing covering some 8ha.

KEY MANAGEMENT NEEDS : Fencing and animal and weed control. To be inspected.

IS CURRENT MANAGEMENT ADEQUATE ( YES/NO/NOT KNOWN) IN TERMS OF :

(A) PROTECTION - Yes  
 (B) RECREATION/INTERPRETATION - Yes

DATE FORM COMPLETED/AWENDED : 30/04/97

WANGANUI CONSERVANCY LAND INVENTORY FORM	
NAME : The Rataas Scenic Reserve	AREA (HA) : 7.6384
CONSERVATION UNIT NO : 70332	
LEGAL DESCRIPTION : Section 89 Blk VI Humua SD	
ECOLOGICAL DISTRICT : Taumarunui	EXPIRES :
MAP REF (NZMS260) : S19 170500	DATE APPROVED :
MANAGEMENT PLAN (Y/N) : No	LOCAL AUTHORITY : Ruapehu D.C
ADMIN BODY : DOC	
W/WHAPU : Te Ahi Hauui a Paparangi	
FIELD CENTRE : Taumarunui	
GENERAL DESCRIPTION : Rolling river terrace situated above the Whanganui River.	
VEGETATION TYPE : Tawa and kamahi. Podocarp: totara, miro, matai, rewarewa, hinau, rata. Chiefly kahikatea.	
NOTABLE FLORA/FAUNA : Not known.	
HISTORICAL/CULTURAL RESOURCES : Not known.	
ANIMAL/PLANT PESTS : Goats, possums. Buddleia, blackberry, broom, Japanese honeysuckle, coloneaster, privet.	
FENCING : Some maintenance required.	
INTERPRETATION : None.	
RECREATION FACILITIES/VISITOR USE : None / Low. Hunting, fishing.	
RECREATION OPPORTUNITY SPECTRUM CLASS(ES) : Rural.	
ACCESS : From Main Service Road.	
LEASES, LICENCES, EASEMENTS AND CONCESSIONS : None.	
KEY MANAGEMENT NEEDS : Fencing maintenance. Animal control. Weed control of above species as identified in 96/97 weed investigation.	
IS CURRENT MANAGEMENT ADEQUATE ( YES/NO/NOT KNOWN) IN TERMS OF :	
(A) PROTECTION	No
(B) RECREATION/INTERPRETATION	Yes
DATE FORM COMPLETED/AMENDED : 30/04/97	

WANGANUI CONSERVANCY LAND INVENTORY FORM	
NAME : Kaitahi Scenic Reserve	AREA (HA) : 5.8518
CONSERVATION UNIT NO : 70333	
LEGAL DESCRIPTION : Section 30 Blk VI Humua SD	
ECOLOGICAL DISTRICT : Taumarunui	EXPIRES : 1/02/97
MAP REF (NZMS260) : S19 140480	DATE APPROVED : 1/02/87
MANAGEMENT PLAN (Y/N) : Yes	LOCAL AUTHORITY : Ruapehu D.C
ADMIN BODY : DOC	
W/WHAPU : Te Ahi Hauui a Paparangi	
FIELD CENTRE : Taumarunui	
GENERAL DESCRIPTION : Flat swampy forested area. Central volcanic region. Small Scenic Reserve, river terrace. Ref management plan.	
VEGETATION TYPE : Canopy trees: tawa and kamahi. Podocarp: totara, miro, matai, kahikatea. Rewarewa and hinau. Pasture land.	
NOTABLE FLORA/FAUNA : Not known.	
HISTORICAL/CULTURAL RESOURCES : Not known.	
ANIMAL/PLANT PESTS : Goats, possums. Pussy willow, buddleia, blackberry, Himalayan honeysuckle, Japanese honeysuckle.	
FENCING : Fencing not required. Deer fence along top of reserve and electric fence at base.	
INTERPRETATION : None.	
RECREATION FACILITIES/VISITOR USE : None / None.	
RECREATION OPPORTUNITY SPECTRUM CLASS(ES) : Rural.	
ACCESS : Off the Waitea Branch Road and Mill Street.	
LEASES, LICENCES, EASEMENTS AND CONCESSIONS : None.	
KEY MANAGEMENT NEEDS : Weed control as identified in 96/97 weed investigation.	
IS CURRENT MANAGEMENT ADEQUATE ( YES/NO/NOT KNOWN) IN TERMS OF :	
(A) PROTECTION	Yes
(B) RECREATION/INTERPRETATION	Yes
DATE FORM COMPLETED/AMENDED : 30/04/97	

WANGANUI CONSERVANCY LAND INVENTORY FORM	
NAME : Pit Conservation Area	AREA (HA) : 1.0688
CONSERVATION UNIT NO : 70335	
LEGAL DESCRIPTION : Section 5 Bk V Makotuku SD	
ECOLOGICAL DISTRICT : Matamateaonga	
MAP REF (NZMS260) : S20 980027	
MANAGEMENT PLAN (Y/N) : No	DATE APPROVED : EXPIRES :
ADMIN BODY : DOC	LOCAL AUTHORITY : Ruapehu D C
IWI/HAPU : Te Ahi Hauui a Papatangi	
FIELD CENTRE : Pipiriki	
GENERAL DESCRIPTION : Small area head of gully. Main Pipiriki Road runs alongside.	
VEGETATION TYPE : Canopy trees: tawa, kamahi. Podocarp: totara, miro, matai, rewarewa, ponga.	
NOTABLE FLORA/FAUNA : Not known.	
HISTORICAL/CULTURAL RESOURCES : Not known.	
ANIMAL/PLANT PESTS : Possums, rodents. Weeds to be inspected.	
FENCING : To be inspected.	
INTERPRETATION : None.	
RECREATION FACILITIES/VISITOR USE : None / Low. Hunting.	
RECREATION OPPORTUNITY SPECTRUM CLASS(ES) : Rural.	
ACCESS : Off the Pipiriki - Raetihi Road.	
LEASES, LICENCES, EASEMENTS AND CONCESSIONS : None.	
KEY MANAGEMENT NEEDS : To be inspected.	
IS CURRENT MANAGEMENT ADEQUATE ( YES/NO/NOT KNOWN) IN TERMS OF :	
(A) PROTECTION	Yes
(B) RECREATION/INTERPRETATION	Yes
DATE FORM COMPLETED/AMENDED : 1/06/94	

WANGANUI CONSERVANCY LAND INVENTORY FORM	
NAME : No. 99 Scenic Reserve	AREA (HA) : 4.7551
CONSERVATION UNIT NO : 70336	
LEGAL DESCRIPTION : Section 2 Bk IV Piroptotea West SD	
ECOLOGICAL DISTRICT : Taumarunui	
MAP REF (NZMS260) : S19 030500	
MANAGEMENT PLAN (Y/N) : Yes	DATE APPROVED : 29/03/82 EXPIRES : 29/03/92
ADMIN BODY : DOC	LOCAL AUTHORITY : Ruapehu D C
IWI/HAPU : Te Ahi Hauui a Papatangi	
FIELD CENTRE : Taumarunui	
GENERAL DESCRIPTION : Flat river terrace south of Taumarunui. Ref management plan.	
VEGETATION TYPE : Canopy trees: tawa, kamahi. Podocarp: totara, matai, miro, rimu, kahikatea. Pigeonwood, fivefinger.	
NOTABLE FLORA/FAUNA : Not known.	
HISTORICAL/CULTURAL RESOURCES : Not known.	
ANIMAL/PLANT PESTS : Goats, possums. Blackberry.	
FENCING : Good.	
INTERPRETATION : None.	
RECREATION FACILITIES/VISITOR USE : None / Low. Hunting, fishing.	
RECREATION OPPORTUNITY SPECTRUM CLASS(ES) : Rural.	
ACCESS : From the Whanganui River.	
LEASES, LICENCES, EASEMENTS AND CONCESSIONS : None.	
KEY MANAGEMENT NEEDS : To check fencing and weeds.	
IS CURRENT MANAGEMENT ADEQUATE ( YES/NO/NOT KNOWN) IN TERMS OF :	
(A) PROTECTION	Not known
(B) RECREATION/INTERPRETATION	Yes
DATE FORM COMPLETED/AMENDED : 1/06/94	

WANGANUI CONSERVANCY LAND INVENTORY FORM	
NAME : Kaituna Scenic Reserve	AREA (HA) : 4.865
CONSERVATION UNIT NO : 70337	
LEGAL DESCRIPTION : Section 43 Blk III Piroptlea West SD	
ECOLOGICAL DISTRICT : Taumarunui	EXPIRES :
MAP REF (NZMS260) : S19 980485	DATE APPROVED :
MANAGEMENT PLAN (Y/N) : No	LOCAL AUTHORITY : Ruapehu D C
ADMIN BODY : DOC	
IWI/HAPU : Te Ahi Hauui a Papatangi	
FIELD CENTRE : Taumarunui	
GENERAL DESCRIPTION : River terrace. Flat to rolling, steep to river.	
VEGETATION TYPE : Canopy trees: tawa, kamahi. Podocarp: totara, matai, miro, hinau, rewarewa, (some pines, radiata).	
NOTABLE FLORA/FAUNA : Not known.	
HISTORICAL/CULTURAL RESOURCES : Cultural and spiritual significance to the local iwi.	
ANIMAL/PLANT PESTS : Goats, possums. A large area of blackberry and ragwort.	
FENCING : No fencing required. Fence in good condition but the fence line on lower rim sections are prone to flooding.	
INTERPRETATION : None.	
RECREATION FACILITIES/VISITOR USE : None / Low. Hunting, fishing.	
RECREATION OPPORTUNITY SPECTRUM CLASS(ES) : Rural.	
ACCESS : From the Whanganui River Road.	
LEASES, LICENCES, EASEMENTS AND CONCESSIONS : Grazing licence covering 2.8350ha.	
KEY MANAGEMENT NEEDS : Weed control, remove pines.	
IS CURRENT MANAGEMENT ADEQUATE ( YES/NO/NOT KNOWN) IN TERMS OF :	
(A) PROTECTION	No
(B) RECREATION/INTERPRETATION	Yes
DATE FORM COMPLETED/AMENDED : 30/04/97	

WANGANUI CONSERVANCY LAND INVENTORY FORM	
NAME : Reserve C Conservation Area	AREA (HA) : 3.4573
CONSERVATION UNIT NO : 70338	
LEGAL DESCRIPTION : Reserve C and Part Section 16 Blk I Humus SD	
ECOLOGICAL DISTRICT : Taumarunui	EXPIRES :
MAP REF (NZMS260) : S18.067536	DATE APPROVED :
MANAGEMENT PLAN (Y/N) : No	LOCAL AUTHORITY : Ruapehu D C
ADMIN BODY : DOC	
IWI/HAPU : Te Ahi Hauui a Papatangi	
FIELD CENTRE : Taumarunui	
GENERAL DESCRIPTION : Terraced hillside.	
VEGETATION TYPE : To be inspected.	
NOTABLE FLORA/FAUNA : To be inspected.	
HISTORICAL/CULTURAL RESOURCES : Not known.	
ANIMAL/PLANT PESTS : Possums. To be inspected.	
FENCING : To be inspected.	
INTERPRETATION : None.	
RECREATION FACILITIES/VISITOR USE : None / Low. Hunting.	
RECREATION OPPORTUNITY SPECTRUM CLASS(ES) : Rural.	
ACCESS : From the Hikumutu Road and Mahea Road.	
LEASES, LICENCES, EASEMENTS AND CONCESSIONS : None.	
KEY MANAGEMENT NEEDS : To be inspected.	
IS CURRENT MANAGEMENT ADEQUATE ( YES/NO/NOT KNOWN) IN TERMS OF :	
(A) PROTECTION	Not known
(B) RECREATION/INTERPRETATION	Not known
DATE FORM COMPLETED/AMENDED : 1/06/94	



**WANGANUI CONSERVANCY  
LAND INVENTORY FORM**

NAME : Reserve E Conservation Area  
 CONSERVATION UNIT NO : 70339  
 LEGAL DESCRIPTION : Part Reserve E and Part Section 24 Blk I Hunua SD  
 AREA (HA) : 23.0718

ECOLOGICAL DISTRICT : Taumarunui  
 MAP REF (NZMS260) : S18 070535  
 MANAGEMENT PLAN (Y/N) : No  
 ADMIN BODY : DOC  
 DATE APPROVED :  
 LOCAL AUTHORITY : Ruapehu D C  
 IWIHAPU : Te Ati Haunui a Papatangi  
 FIELD CENTRE : Taumarunui

EXPIRES :

GENERAL DESCRIPTION : Steep gully.

VEGETATION TYPE : Exotic plantation of redwood and douglas fir.

NOTABLE FLORA/FAUNA : A large and valuable stand of mature redwoods.

HISTORICAL/CULTURAL RESOURCES : Not known.

ANIMAL/PLANT PESTS : Possums, goats. Weeds to be inspected.

FENCING : To be inspected.

INTERPRETATION : None.

RECREATION FACILITIES/VISITOR USE : None / Low. Hunting.

RECREATION OPPORTUNITY SPECTRUM CLASS(ES) : Rural.

ACCESS : From the Hikumutu Road and Mahea Road.

LEASES, LICENCES, EASEMENTS AND CONCESSIONS : None.

KEY MANAGEMENT NEEDS : Animal control, weeds to be inspected. Removal of redwoods recommended.

IS CURRENT MANAGEMENT ADEQUATE (YES/NO/NOT KNOWN) IN TERMS OF :

(A) PROTECTION - Yes  
 (B) RECREATION/INTERPRETATION - Yes

DATE FORM COMPLETED/AMENDED : 1/06/94



**WANGANUI CONSERVANCY  
LAND INVENTORY FORM**

NAME : Marsack Conservation Area  
 CONSERVATION UNIT NO : 70340  
 LEGAL DESCRIPTION : Section 5 Blk I Hunua SD  
 AREA (HA) : 6.9176

ECOLOGICAL DISTRICT : Taumarunui  
 MAP REF (NZMS260) : S18 073548  
 MANAGEMENT PLAN (Y/N) : No  
 ADMIN BODY : DOC  
 DATE APPROVED :  
 LOCAL AUTHORITY : Ruapehu D C  
 IWIHAPU : Te Ati Haunui a Papatangi  
 FIELD CENTRE : Taumarunui

EXPIRES :

GENERAL DESCRIPTION : A small Scenic Reserve. Flat river terrace.

VEGETATION TYPE : Grass and willows.

NOTABLE FLORA/FAUNA : Grass and willows.

HISTORICAL/CULTURAL RESOURCES : Not known.

ANIMAL/PLANT PESTS : Goats, possums.

FENCING : None required.

INTERPRETATION : None.

RECREATION FACILITIES/VISITOR USE : None / None.

RECREATION OPPORTUNITY SPECTRUM CLASS(ES) : Urban.

ACCESS : Off the Marsack Road.

LEASES, LICENCES, EASEMENTS AND CONCESSIONS : Grazing licence covering 4.8562ha.

KEY MANAGEMENT NEEDS : Lease inspections.

IS CURRENT MANAGEMENT ADEQUATE (YES/NO/NOT KNOWN) IN TERMS OF :

(A) PROTECTION - Yes  
 (B) RECREATION/INTERPRETATION - Yes

DATE FORM COMPLETED/AMENDED : 30/04/97

WANGANUI CONSERVANCY LAND INVENTORY FORM	
NAME : Old River Bed Conservation Area	AREA (HA) : 6.3996
CONSERVATION UNIT NO : 70341	
LEGAL DESCRIPTION : River Bed, Blk II Hunua SD	
ECOLOGICAL DISTRICT : Taumarunui	EXPIRES :
MAP REF (NZMS260) : S18 132537	DATE APPROVED :
MANAGEMENT PLAN (Y/N) : No	LOCAL AUTHORITY : Ruapehu D C
ADMIN BODY : DOC	
IWI/HAPU : Te Ahi Haurangi a Paparangi	
FIELD CENTRE : Taumarunui	
GENERAL DESCRIPTION : Flat river terrace.	
VEGETATION TYPE : Grass.	
NOTABLE FLORA/FAUNA : Not known.	
HISTORICAL/CULTURAL RESOURCES : Not known.	
ANIMAL/PLANT PESTS : Possums, rabbits.	
FENCING : Good.	
INTERPRETATION : None.	
RECREATION FACILITIES/VISITOR USE : None / Low. Fishing.	
RECREATION OPPORTUNITY SPECTRUM CLASS(ES) : Rural.	
ACCESS : Off the Mahoe Road.	
LEASES, LICENCES, EASEMENTS AND CONCESSIONS : Easement licence covering 8.1000ha, grazing licence covering 6.3996ha.	
KEY MANAGEMENT NEEDS : None.	
IS CURRENT MANAGEMENT ADEQUATE ( YES/NO/NOT KNOWN) IN TERMS OF :	
(A) PROTECTION	Yes
(B) RECREATION/INTERPRETATION	Yes
DATE FORM COMPLETED/AMENDED : 1/06/94	

WANGANUI CONSERVANCY LAND INVENTORY FORM	
NAME : Drain Reserve Conservation Area	AREA (HA) : 0.3159
CONSERVATION UNIT NO : 70342	
LEGAL DESCRIPTION : Subsections 4-7 of Sub 2 of Sec 1, Blk XVI Arie SD	
ECOLOGICAL DISTRICT : Taumarunui	EXPIRES :
MAP REF (NZMS260) : S18 925695	DATE APPROVED :
MANAGEMENT PLAN (Y/N) : No	LOCAL AUTHORITY : Ruapehu D C
ADMIN BODY : DOC	
IWI/HAPU : Te Ahi Haurangi a Paparangi, Maniapoto	
FIELD CENTRE : Taumarunui	
GENERAL DESCRIPTION : A flat area.	
VEGETATION TYPE : To be inspected.	
NOTABLE FLORA/FAUNA : Not known.	
HISTORICAL/CULTURAL RESOURCES : Not known.	
ANIMAL/PLANT PESTS : Not known.	
FENCING : To be inspected.	
INTERPRETATION : Not known.	
RECREATION FACILITIES/VISITOR USE : Not known.	
RECREATION OPPORTUNITY SPECTRUM CLASS(ES) : Rural.	
ACCESS : Off SH 40 at Matiere.	
LEASES, LICENCES, EASEMENTS AND CONCESSIONS : Unlicensed grazing of 0.3159ha.	
KEY MANAGEMENT NEEDS : To be inspected.	
IS CURRENT MANAGEMENT ADEQUATE ( YES/NO/NOT KNOWN) IN TERMS OF :	
(A) PROTECTION	Not known
(B) RECREATION/INTERPRETATION	Not known
DATE FORM COMPLETED/AMENDED : 1/06/94	

WANGANUI CONSERVANCY LAND INVENTORY FORM	
NAME : Saddler Conservation Area	AREA (HA) : 0.9434
CONSERVATION UNIT NO : 70343	
LEGAL DESCRIPTION : Sections 19,20 Blk XVI Ohura SD	
ECOLOGICAL DISTRICT : Taumarunui	EXPIRES :
MAP REF (NZMS260) : S18 036505	DATE APPROVED :
MANAGEMENT PLAN (Y/N) : No	LOCAL AUTHORITY : Ruapahu D.C
ADMIN BODY : DOC	
IM/HA/PU : Te Ahi Hau/ni a Papatangi	
FIELD CENTRE : Taumarunui	
GENERAL DESCRIPTION : River terrace, flat area adjoining Saddler and River Roads. Metal pit.	
VEGETATION TYPE : Exotic trees.	
NOTABLE FLORA/FAUNA : Not known.	
HISTORICAL/CULTURAL RESOURCES : Old school site.	
ANIMAL/PLANT PESTS : Possums, goats, Broom, blackberry, buddleia, honeysuckle.	
FENCING : Not required.	
INTERPRETATION : None.	
RECREATION FACILITIES/VISITOR USE : None / Low.	
RECREATION OPPORTUNITY SPECTRUM CLASS(ES) : Rural.	
ACCESS : Off Saddler Road.	
LEASES, LICENCES, EASEMENTS AND CONCESSIONS : Gravel stockpile occupation licence covering 0.9434ha.	
KEY MANAGEMENT NEEDS : Weed control.	
IS CURRENT MANAGEMENT ADEQUATE ( YES/NO/NOT KNOWN) IN TERMS OF :	
(A) PROTECTION	Yes
(B) RECREATION/INTERPRETATION	Yes
DATE FORM COMPLETED/AMENDED : 1/06/94	

WANGANUI CONSERVANCY LAND INVENTORY FORM	
NAME : Marata Conservation Area	AREA (HA) : 2.4155
CONSERVATION UNIT NO : 70344	
LEGAL DESCRIPTION : Section 19 Blk II Piopiatea SD	
ECOLOGICAL DISTRICT : Taumarunui	EXPIRES :
MAP REF (NZMS260) : S18 052536	DATE APPROVED :
MANAGEMENT PLAN (Y/N) : No	LOCAL AUTHORITY : Ruapahu D.C
ADMIN BODY : DOC	
IM/HA/PU : Te Ahi Hau/ni a Papatangi	
FIELD CENTRE : Taumarunui	
GENERAL DESCRIPTION : A very small flat area to the river, ex gravel reserve.	
VEGETATION TYPE : Grass and willows.	
NOTABLE FLORA/FAUNA : Not known.	
HISTORICAL/CULTURAL RESOURCES : Not known.	
ANIMAL/PLANT PESTS : Possums, Blackberry.	
FENCING : Fenced.	
INTERPRETATION : None.	
RECREATION FACILITIES/VISITOR USE : None / Low. Fishing.	
RECREATION OPPORTUNITY SPECTRUM CLASS(ES) : Rural.	
ACCESS : From the Whanganui River Road.	
LEASES, LICENCES, EASEMENTS AND CONCESSIONS : Grazing licence covering 2.4155ha.	
KEY MANAGEMENT NEEDS : Lease inspection.	
IS CURRENT MANAGEMENT ADEQUATE ( YES/NO/NOT KNOWN) IN TERMS OF :	
(A) PROTECTION	Yes
(B) RECREATION/INTERPRETATION	Yes
DATE FORM COMPLETED/AMENDED : 30/04/97	



WANGANUI CONSERVANCY  
LAND INVENTORY FORM

NAME : No. 4 Scenic Reserve  
CONSERVATION UNIT NO : 70345  
LEGAL DESCRIPTION : Section 13, Blk IV Hunua SD  
AREA (HA) : 0.4046

ECOLOGICAL DISTRICT : Taumarunui  
MAP REF (NZMS260) : S18 047526  
MANAGEMENT PLAN (Y/N) : Yes  
ADMIN BODY : DOC  
IW/HAUHU : Te Ahi Haunui a Papatangi  
FIELD CENTRE : Taumarunui  
DATE APPROVED : 29/03/82  
LOCAL AUTHORITY : Ruapehu D.C  
EXPIRES : 29/03/92

GENERAL DESCRIPTION : River Terrace. A very small Reserve. Ref management plan.

VEGETATION TYPE : To be inspected.

NOTABLE FLORA/FAUNA : To be inspected.

HISTORICAL/CULTURAL RESOURCES : Not known.

ANIMAL/PLANT PESTS : Possums.

FENCING : None required.

INTERPRETATION : None.

RECREATION FACILITIES/VISITOR USE : None / Low. Hunting, fishing.

RECREATION OPPORTUNITY SPECTRUM CLASS(ES) : Rural.

ACCESS : From the Hikumutu Road.

LEASES, LICENCES, EASEMENTS AND CONCESSIONS : None.

KEY MANAGEMENT NEEDS :

IS CURRENT MANAGEMENT ADEQUATE ( YES/NO/NOT KNOWN) IN TERMS OF :

(A) PROTECTION - Not known  
(B) RECREATION/INTERPRETATION - Not known

DATE FORM COMPLETED/AMENDED : 30/04/97



WANGANUI CONSERVANCY  
LAND INVENTORY FORM

NAME : No. 5 Scenic Reserve  
CONSERVATION UNIT NO : 70346  
LEGAL DESCRIPTION : Section 14 Blk IV Hunua SD  
AREA (HA) : 0.6475

ECOLOGICAL DISTRICT : Taumarunui  
MAP REF (NZMS260) : S18 044508  
MANAGEMENT PLAN (Y/N) : Yes  
ADMIN BODY : DOC  
IW/HAUHU : Te Ahi Haunui a Papatangi  
FIELD CENTRE : Taumarunui  
DATE APPROVED : 29/03/82  
LOCAL AUTHORITY : Ruapehu D.C  
EXPIRES : 29/03/92

GENERAL DESCRIPTION : Steep river terrace, area in grass. Ref management plan.

VEGETATION TYPE : Grass.

NOTABLE FLORA/FAUNA : Not known.

HISTORICAL/CULTURAL RESOURCES : Not known.

ANIMAL/PLANT PESTS : Rabbits, possums.

FENCING : None.

INTERPRETATION : None.

RECREATION FACILITIES/VISITOR USE : None / None.

RECREATION OPPORTUNITY SPECTRUM CLASS(ES) : Rural.

ACCESS : By boat from the Wanganui River.

LEASES, LICENCES, EASEMENTS AND CONCESSIONS : None.

KEY MANAGEMENT NEEDS :

IS CURRENT MANAGEMENT ADEQUATE ( YES/NO/NOT KNOWN) IN TERMS OF :

(A) PROTECTION - Yes  
(B) RECREATION/INTERPRETATION - Yes

DATE FORM COMPLETED/AMENDED : 1/06/94





**WANGANUI CONSERVANCY  
LAND INVENTORY FORM**

**NAME :** No. 3 Scenic Reserve  
**CONSERVATION UNIT NO :** 70347  
**LEGAL DESCRIPTION :** Sections 25 and 26 Blk I Hunua SD

**AREA (HA) :** 10.5698

**ECOLOGICAL DISTRICT :** Taumarunui  
**MAP REF (NZMS260) :** S18 058544  
**MANAGEMENT PLAN (Y/N) :** Yes  
**ADMIN BODY :** DOC  
**WI/HAUHU :** Te Ahi Hauui a Papatangi  
**FIELD CENTRE :** Taumarunui

**DATE APPROVED :** 29/03/82  
**LOCAL AUTHORITY :** Ruapehu D C  
**EXPIRES :** 29/03/92

**GENERAL DESCRIPTION :** Flat. This area was once an island (Winters Island). Ref management plan.

**VEGETATION TYPE :** Grass, some totara trees.

**NOTABLE FLORA/FAUNA :** As above.

**HISTORICAL/CULTURAL RESOURCES :** Not known.

**ANIMAL/PLANT PESTS :** Rabbits, possums, Blackberry.

**FENCING :** Good.

**INTERPRETATION :** None.

**RECREATION FACILITIES/VISITOR USE :** None / Low. Hunting, fishing.

**RECREATION OPPORTUNITY SPECTRUM CLASS(ES) :** Rural.

**ACCESS :** From the Hikumutu Road.

**LEASES, LICENCES, EASEMENTS AND CONCESSIONS :** Grazing licence covering 10.5699ha.

**KEY MANAGEMENT NEEDS :** Lease inspections.

**IS CURRENT MANAGEMENT ADEQUATE ( YES/NO/NOT KNOWN) IN TERMS OF :**

(A) PROTECTION - Yes  
(B) RECREATION/INTERPRETATION - Yes

**DATE FORM COMPLETED/AMENDED :** 1/06/94



**WANGANUI CONSERVANCY  
LAND INVENTORY FORM**

**NAME :** Sunshine Scenic Reserve  
**CONSERVATION UNIT NO :** 70348  
**LEGAL DESCRIPTION :** Reserve A Section 43 Reserve B Blk I Hunua SD

**AREA (HA) :** 16.079

**ECOLOGICAL DISTRICT :** Taumarunui  
**MAP REF (NZMS260) :** S18 087544  
**MANAGEMENT PLAN (Y/N) :** Yes  
**ADMIN BODY :** DOC/Ruapehu D C  
**WI/HAUHU :** Te Ahi Hauui a Papatangi  
**FIELD CENTRE :** Taumarunui

**DATE APPROVED :** 1/02/87  
**LOCAL AUTHORITY :** Ruapehu D C  
**EXPIRES :** 1/02/87

**GENERAL DESCRIPTION :** Rolling to steep. North facing hillside overlooking Taumarunui and contains a small stream. Ref management plan.

**VEGETATION TYPE :** Lowland forest. Canopy trees: tawa, kamahi. Podocarp: miro, rimu, matai, rewarewa, hinau, kahikatea, totara. (Wilding rhododendrons).

**NOTABLE FLORA/FAUNA :** Fine example of podocarp forest, close proximity to Taumarunui. Planting of exotics, several large rhododendrons, Douglas fir, and redwood.

**HISTORICAL/CULTURAL RESOURCES :** Not known.

**ANIMAL/PLANT PESTS :** Possums, Buddleia, blackberry, barberry, elm, tutsan.

**FENCING :** Some fencing required.

**INTERPRETATION :** Sign.

**RECREATION FACILITIES/VISITOR USE :** Sign, walking track / High use by local schools and residents. Tramping.

**RECREATION OPPORTUNITY SPECTRUM CLASS(ES) :** Rural.

**ACCESS :** Off the Hikumutu Road.

**LEASES, LICENCES, EASEMENTS AND CONCESSIONS :** Unknown licence covering 4.8110ha. Managed by Ruapehu District Council.

**KEY MANAGEMENT NEEDS :** Weed control as identified in 96/87 weed investigation. Fencing. Investigate milling of Douglas fir and redwood.

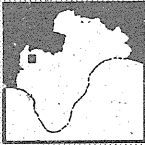
**IS CURRENT MANAGEMENT ADEQUATE ( YES/NO/NOT KNOWN) IN TERMS OF :**

(A) PROTECTION - Yes  
(B) RECREATION/INTERPRETATION - Yes

**DATE FORM COMPLETED/AMENDED :** 30/04/97

WANGANUI CONSERVANCY LAND INVENTORY FORM	
NAME : Manunui Recreation Reserve	AREA (HA) : 27.9541
CONSERVATION UNIT NO : 70349	
LEGAL DESCRIPTION : Part Section 15, Sections 140, 141, 144 and 150 Manunui Village, Blk II Hunua SD and Section 2 Blk II Pipititea SD	
ECOLOGICAL DISTRICT : Taumarunui	EXPIRES :
MAP REF (NZMS260) : S18 10555	DATE APPROVED :
MANAGEMENT PLAN (YM) : No	LOCAL AUTHORITY : Ruapehu D.C
ADMIN BODY : Ruapehu D.C	
WIHAPU : Te Arii Haurui a Papatangi	
FIELD CENTRE : Taumarunui	
GENERAL DESCRIPTION : A flat camping ground administered by the Ruapehu District Council. Also a very nice stand of mature podocarp.	
VEGETATION TYPE : Grass in the camping ground. Podocarp: matai, rimu, miro, kahikatea; rewarewa, ribbonwood and divaricating shrub understorey.	
NOTABLE FLORA/FAUNA : Rare example of forest on young alluvium. Ribbonwood, Coprosma rubra.	
HISTORICAL/CULTURAL RESOURCES : European and Maori history associated with this area.	
ANIMAL/PLANT PESTS : Possums. Weeds include shining privet, Japanese honeysuckle, wandering willie.	
FENCING : Good order.	
INTERPRETATION : None.	
RECREATION FACILITIES/VISITOR USE : A good walking track, picnic tables / High use. Fishing, walking, swimming.	
RECREATION OPPORTUNITY SPECTRUM CLASS(ES) : Rural.	
ACCESS : From SH 4.	
LEASES, LICENCES, EASEMENTS AND CONCESSIONS : Vested in the Ruapehu District Council.	
KEY MANAGEMENT NEEDS : Weed control.	
IS CURRENT MANAGEMENT ADEQUATE ( YES/NOT KNOWN) IN TERMS OF :	
(A) PROTECTION	No
(B) RECREATION/INTERPRETATION	Yes
DATE FORM COMPLETED/AMENDED : 1/06/94	

WANGANUI CONSERVANCY LAND INVENTORY FORM	
NAME : Tarata Conservation Area	AREA (HA) : 133.5463
CONSERVATION UNIT NO : 70350	
LEGAL DESCRIPTION : Sections 12 and 13 Blk III Huiroa SD	
ECOLOGICAL DISTRICT : North Taranaki	EXPIRES :
MAP REF (NZMS260) : Q19 272260	DATE APPROVED :
MANAGEMENT PLAN (YM) : No	LOCAL AUTHORITY : New Plymouth D.C
ADMIN BODY : DOC	
WIHAPU : Te Atiawa, Ngati Manu	
FIELD CENTRE : New Plymouth	
GENERAL DESCRIPTION : Primary and secondary forest in a variety of land forms.	
VEGETATION TYPE : Rimu, lawa forest.	
NOTABLE FLORA/FAUNA : Unusual occurrence of kohekohe distance from the coast (24km).	
HISTORICAL/CULTURAL RESOURCES : Not known.	
ANIMAL/PLANT PESTS : Possum, goat, stock trespass.	
FENCING : South boundary recently fenced. East boundary Junction Road unfenced. North boundary recently fenced. West boundary partly fenced, not stock proof.	
INTERPRETATION : None.	
RECREATION FACILITIES/VISITOR USE : Picnic area on road saddle / Low usage.	
RECREATION OPPORTUNITY SPECTRUM CLASS(ES) : Back Country Walk-In.	
ACCESS : Good access off Junction Road.	
LEASES, LICENCES, EASEMENTS AND CONCESSIONS : 1.62ha in a grazing licence.	
KEY MANAGEMENT NEEDS : Possum control. Fencing western side. Exchange grazing licence for bush area.	
IS CURRENT MANAGEMENT ADEQUATE ( YES/NOT KNOWN) IN TERMS OF :	
(A) PROTECTION	No
(B) RECREATION/INTERPRETATION	No
DATE FORM COMPLETED/AMENDED : 1/06/94	



**WANGANUI CONSERVANCY  
LAND INVENTORY FORM**

NAME : Motutara Scenic Reserve  
 CONSERVATION UNIT NO : 70351  
 LEGAL DESCRIPTION : Section 3 Blk II and Sections 13,14,42 Blk III Piopiolea West SD

AREA (HA) : 532.7364

ECOLOGICAL DISTRICT : Taumarunui  
 MAP REF (NZMS260) : S18 010520  
 MANAGEMENT PLAN (Y/N) : No  
 ADMIN BODY : DOC  
 IWI/HAPU : Te Ahi Hauui a Papatangi  
 FIELD CENTRE : Taumarunui

DATE APPROVED :  
 LOCAL AUTHORITY : Ruapehu D C

EXPIRES :

GENERAL DESCRIPTION : Large reserve, steep to rolling with some open grass areas. Includes almost the complete upper catchment of the Motutara Stream. Valley floor has been logged but steeper ridges, slopes have not been disturbed.

VEGETATION TYPE : Lowland forest. Tawa predominant canopy trees. Wheki, soft tree fern, kamahi, miro secondary forest with rimu, totara, matai, kahikatea, rewarewa, hinau, black maire, mahoe, pigeonwood, hangahanga, Coprosma, rotundifolia, Melicope simp

NOTABLE FLORA/FAUNA : High number of native plant species. Ref 5, page 162. Pseudopanax anomalus. Large stand of bush with a high number of native species and many birds.

HISTORICAL/CULTURAL RESOURCES : Valley floor logged up until 1934 : now regenerating.

ANIMAL/PLANT PESTS : Peafowl, goats, possums, the occasional pig. Broom, honeysuckle.

FENCING : Some new fencing just completed, with approximately 800m more to do.

INTERPRETATION : Two signs.

RECREATION FACILITIES/VISITOR USE : Medium, hunting.

RECREATION OPPORTUNITY SPECTRUM CLASS(ES) : Back Country Drive-In.

ACCESS : From the Kururau Road.

LEASES, LICENCES, EASEMENTS AND CONCESSIONS : None.

KEY MANAGEMENT NEEDS : Fencing maintenance, animal and weed control.

IS CURRENT MANAGEMENT ADEQUATE ( YES/NO/NOT KNOWN) IN TERMS OF :

(A) PROTECTION - No  
 (B) RECREATION/INTERPRETATION - Yes

DATE FORM COMPLETED/AMENDED : 1/06/94



**WANGANUI CONSERVANCY  
LAND INVENTORY FORM**

NAME : No. 100 Scenic Reserve  
 CONSERVATION UNIT NO : 70352  
 LEGAL DESCRIPTION : Part Section 6 Blk II Piopiolea West SD

AREA (HA) : 2.7771

ECOLOGICAL DISTRICT : Taumarunui  
 MAP REF (NZMS260) : S18 050529  
 MANAGEMENT PLAN (Y/N) : Yes  
 ADMIN BODY : DOC  
 IWI/HAPU : Te Ahi Hauui a Papatangi  
 FIELD CENTRE : Taumarunui

DATE APPROVED : 29/03/82  
 LOCAL AUTHORITY : Ruapehu D C

EXPIRES : 29/03/82

GENERAL DESCRIPTION : Flat river terrace. Ref management plan.

VEGETATION TYPE : Kahikatea, rimu and totara. Grass.

NOTABLE FLORA/FAUNA : Not known.

HISTORICAL/CULTURAL RESOURCES : Not known.

ANIMAL/PLANT PESTS : Possums.

FENCING : Good.

INTERPRETATION : None.

RECREATION FACILITIES/VISITOR USE : None / Low. Fishing.

RECREATION OPPORTUNITY SPECTRUM CLASS(ES) : Rural.

ACCESS : From the Whanganui River Road and the Whanganui River.

LEASES, LICENCES, EASEMENTS AND CONCESSIONS : 110KV power transmission line crossing.

KEY MANAGEMENT NEEDS : Animal and weed control.

IS CURRENT MANAGEMENT ADEQUATE ( YES/NO/NOT KNOWN) IN TERMS OF :

(A) PROTECTION - No  
 (B) RECREATION/INTERPRETATION - Yes

DATE FORM COMPLETED/AMENDED : 1/06/94

WANGANUI CONSERVANCY LAND INVENTORY FORM	
NAME : Tunnel-Hill Scenic Reserve	AREA (HA) : 25.5656
CONSERVATION UNIT NO : 70353	
LEGAL DESCRIPTION : Pt Sec 8 and Sec 19 Blk XV Ohura SD	
ECOLOGICAL DISTRICT : Taumarunui	EXPIRES :
MAP REF (NZMS260) : S18.915510	DATE APPROVED :
MANAGEMENT PLAN (Y/N) : No	LOCAL AUTHORITY : Ruapehu D.C
ADMIN BODY : DOC	
W/HAPU : Te Ahi Haunui a Paparangi	
FIELD CENTRE : Taumarunui	
<b>GENERAL DESCRIPTION :</b> Rolling to steep. Adjoins SH43. Remains of old road adjoin back boundary. Hand hewn in papa. Disused road and tunnel remains in road reserve which is managed by the Ruapehu District Council. Former Aorangi Rd to east & west. Ref 5.	
<b>VEGETATION TYPE :</b> Lowland forest. Canopy trees: tawa, kamahi. Podocarp: matai, miro, rimu, hiniau, tolarā, rewarewa. Tawa forest. Kamahi-mahoe-tarata/himalayan honeysuckle forest - north facing. Lacebark and manuka.	
<b>NOTABLE FLORA/FAUNA :</b> Tawa forest with emergent podocarps. Some impressive podocarp trees - one rimu has a diameter breast height of 168cm.	
<b>HISTORICAL/CULTURAL RESOURCES :</b> This reserve has the old main Aorangi Road behind it, immediately adjoining a road tunnel (good repair) which is managed by Ruapehu District Council. Papa burning reserve until 1962.	
<b>ANIMAL/PLANT PESTS :</b> Goats, possums. Infestation of honeysuckle, buddleia, blackberry.	
<b>FENCING :</b> Good.	
<b>INTERPRETATION :</b> Two signs and a Heritage Trail sign.	
<b>RECREATION FACILITIES/VISITOR USE :</b> Signs / Medium use. Hunting, tramping.	
<b>RECREATION OPPORTUNITY SPECTRUM CLASS(ES) :</b> Rural.	
<b>ACCESS :</b> From the SH 43.	
<b>LEASES, LICENCES, EASEMENTS AND CONCESSIONS :</b> None.	
<b>KEY MANAGEMENT NEEDS :</b> Animal and weed control.	
<b>IS CURRENT MANAGEMENT ADEQUATE ( YES/NO/NOT KNOWN) IN TERMS OF :</b>	
(A) PROTECTION	No
(B) RECREATION/INTERPRETATION	Yes
<b>DATE FORM COMPLETED/AMENDED :</b> 1/06/94	

WANGANUI CONSERVANCY LAND INVENTORY FORM	
NAME : Oruatape Scenic Reserve	AREA (HA) : 79.3184
CONSERVATION UNIT NO : 70354	
LEGAL DESCRIPTION : Section 8 Blk XII Ohura SD	
ECOLOGICAL DISTRICT : Taumarunui	EXPIRES :
MAP REF (NZMS260) : S18.950540	DATE APPROVED :
MANAGEMENT PLAN (Y/N) : No	LOCAL AUTHORITY : Ruapehu D.C
ADMIN BODY : DOC	
W/HAPU : Te Ahi Haunui a Paparangi	
FIELD CENTRE : Taumarunui	
<b>GENERAL DESCRIPTION :</b> Very steep to rolling and some bluffs. A steep basin with podocarp forest in the bottom and a high grass covered bluff to the west. Ref 5 (page 209).	
<b>VEGETATION TYPE :</b> Lowland forest. Canopy trees: tawa, kamahi. Podocarp: tolarā, miro, matai, rewarewa, hiniau. Valley bottom Kahikatea forest. Tawa-hinai forest in canopy. Rewarewa/kamahi forest on lower ridges. Bluffs vegetated in grasses.	
<b>NOTABLE FLORA/FAUNA :</b> Not known.	
<b>HISTORICAL/CULTURAL RESOURCES :</b> Not known.	
<b>ANIMAL/PLANT PESTS :</b> Goats, possums. Major infestation of honeysuckle and buddleia.	
<b>FENCING :</b> Some fencing maintenance required.	
<b>INTERPRETATION :</b> Signs.	
<b>RECREATION FACILITIES/VISITOR USE :</b> Signs / Medium use. Hunting.	
<b>RECREATION OPPORTUNITY SPECTRUM CLASS(ES) :</b> Back Country Walk-In.	
<b>ACCESS :</b> From the Kururau Road.	
<b>LEASES, LICENCES, EASEMENTS AND CONCESSIONS :</b> Unlicensed grazing of some 5ha.	
<b>KEY MANAGEMENT NEEDS :</b> Fencing maintenance, animal and weed control. Rationalise grazing.	
<b>IS CURRENT MANAGEMENT ADEQUATE ( YES/NO/NOT KNOWN) IN TERMS OF :</b>	
(A) PROTECTION	No
(B) RECREATION/INTERPRETATION	Yes
<b>DATE FORM COMPLETED/AMENDED :</b> 1/06/94	

WANGANUI CONSERVANCY LAND INVENTORY FORM	
NAME : Pokoera Scenic Reserve	
CONSERVATION UNIT NO : 70355	AREA (HA) : 83.61
LEGAL DESCRIPTION : Section 16 Blk XII Ohura SD	
ECOLOGICAL DISTRICT : Taumarunui	
MAP REF (NZMS260) : S18 945555	
MANAGEMENT PLAN (Y/N) : No	DATE APPROVED :
ADMIN BODY : DOC	LOCAL AUTHORITY : Ruapehu D C
WIWIHAPU : Te Ahi Hauui a Papanangi	
FIELD CENTRE : Taumarunui	EXPIRES :
GENERAL DESCRIPTION : Very steep to rolling. A steep south facing slope broken by cliff faces. Farmland on most boundaries. Geology - sandstone and mudstone. Ref 5 (page 249).	
VEGETATION TYPE : Lowland forest. Canopy trees: kamahi, tawa. Podocarp: totara, rewarewa, miro, matai, hinau. Cover of tawa forest and successional rewarewa/kamahi forest. Kahikatea-rimu-matai-totara-miro forest. Halls totara.	
NOTABLE FLORA/FAUNA : Western sector of the reserve has been logged and burnt (pre 1929) - has reverted to young podocarp forest in good condition.	
HISTORICAL/CULTURAL RESOURCES : Not known.	
ANIMAL/PLANT PESTS : Goats, possums. Infestation of honeysuckle and buddleia.	
FENCING : Some fencing maintenance required. All boundaries with farmland fenced.	
INTERPRETATION : Signs.	
RECREATION FACILITIES/VISITOR USE : Signs / Low Hunting. Although generally very rugged in topography, there is potential for a short walking track to a high waterfall (approx 15M) on Moetohanga Stream.	
RECREATION OPPORTUNITY SPECTRUM CLASS(ES) : Back Country Walk-in.	
ACCESS : From the Kurarau Road.	
LEASES, LICENCES, EASEMENTS AND CONCESSIONS : None.	
KEY MANAGEMENT NEEDS : Fencing maintenance, animal and weed control.	
IS CURRENT MANAGEMENT ADEQUATE ( YES/NO/NOT KNOWN) IN TERMS OF :	
(A) PROTECTION	No
(B) RECREATION/INTERPRETATION	Yes
DATE FORM COMPLETED/AMENDED : 30/04/97	

WANGANUI CONSERVANCY LAND INVENTORY FORM	
NAME : Parapara Scenic Reserve	
CONSERVATION UNIT NO : 70356	AREA (HA) : 2.3421
LEGAL DESCRIPTION : Section 8 Blk VIII Ohura SD	
ECOLOGICAL DISTRICT : Taumarunui	
MAP REF (NZMS260) : S18 953610	
MANAGEMENT PLAN (Y/N) : No	DATE APPROVED :
ADMIN BODY : DOC	LOCAL AUTHORITY : Ruapehu D C
WIWIHAPU : Te Ahi Hauui a Papanangi	
FIELD CENTRE : Taumarunui	EXPIRES :
GENERAL DESCRIPTION : Rolling landscape. Small area comprising a ridge and a gully. Ref 5 (page 234).	
VEGETATION TYPE : Tawa forest: Canopy trees include tawa and kamahi. Podocarp: rimu, matai, totara with pigeonwood. Ponga. Kahikatea prominent in gully with kamahi dominant on the ridge line. Halls totara.	
NOTABLE FLORA/FAUNA : Not known.	
HISTORICAL/CULTURAL RESOURCES : Not known.	
ANIMAL/PLANT PESTS : Goats and possums. No weeds.	
FENCING : Good order.	
INTERPRETATION : One reserve name sign.	
RECREATION FACILITIES/VISITOR USE : None / Low Hunting.	
RECREATION OPPORTUNITY SPECTRUM CLASS(ES) : Back Country Walk-in.	
ACCESS : Otunui North Road.	
LEASES, LICENCES, EASEMENTS AND CONCESSIONS : None.	
KEY MANAGEMENT NEEDS : None.	
IS CURRENT MANAGEMENT ADEQUATE ( YES/NO/NOT KNOWN) IN TERMS OF :	
(A) PROTECTION	Yes
(B) RECREATION/INTERPRETATION	Yes
DATE FORM COMPLETED/AMENDED : 1/06/94	

**WANGANUI CONSERVANCY  
LAND INVENTORY FORM**

**NAME:** Rangit Scenic Reserve  
**CONSERVATION UNIT NO:** 70357  
**LEGAL DESCRIPTION:** Sections 4,27,30,35,37 and 38 BIK I Rangit SD

**AREA (HA):** 332.7253

**ECOLOGICAL DISTRICT:** Taumarunui  
**MAP REF (NZMS260):** S18 990650  
**MANAGEMENT PLAN (Y/N):** No  
**ADMIN BODY:** DOC  
**IWI/HAPU:** Te Ahi Haurangi a Papatangi  
**FIELD CENTRE:** Taumarunui

**DATE APPROVED:**  
**LOCAL AUTHORITY:** Ruapahu D C  
**EXPIRES:**

**GENERAL DESCRIPTION:** Rolling to very steep. Can be driven through and is located just north of Taumarunui. The reserve is in three parts in steep dissected hill country on both sides of the Opotiki Road. Mohakatimo group - sandstone and mudstone. Ref 5 (page 282).

**VEGETATION TYPE:** Lowland forest. Podocarp: totara, rimu, matai, miro, hinau, rewarewa, mahoe, Ponga and ferns. Northern rata, white rata vine. Tawa-hinai forest with emergent rimu and rewarewa on ridges. Valley bottom kahikatea and pukatea are emergent

**NOTABLE FLORA/FAUNA:** A large reserve with three different habitat types, many birds including the NZ falcon.

**HISTORICAL/CULTURAL RESOURCES:** Not known.

**ANIMAL/PLANT PESTS:** Goats, possums, pigs. Roadside weeds to be inspected.

**FENCING:** Fencing generally in good condition apart from lower eastern side. Some wind falls over fence.

**INTERPRETATION:** Name of reserve sign.

**RECREATION FACILITIES/VISITOR USE:** None / Low. Hunting, sightseeing.

**RECREATION OPPORTUNITY SPECTRUM CLASS(ES):** Back Country Walk-in.

**ACCESS:** Opotiki Road and Araiimu East Road.

**LEASES, LICENCES, EASEMENTS AND CONCESSIONS:** Unlicensed grazing of 13ha.

**KEY MANAGEMENT NEEDS:** Weed control and fencing maintenance.

**IS CURRENT MANAGEMENT ADEQUATE ( YES/NO/NOT KNOWN) IN TERMS OF:**

(A) PROTECTION - No  
(B) RECREATION/INTERPRETATION - Yes

**DATE FORM COMPLETED/AMENDED:** 30/04/97

**WANGANUI CONSERVANCY  
LAND INVENTORY FORM**

**NAME:** Okahukura Scenic Reserve  
**CONSERVATION UNIT NO:** 70358  
**LEGAL DESCRIPTION:** Sections 5,18,22,23 BIK I Rangit SD, Sub 3 of Sec 18,15 and 16 BIK XI Tangitu SD

**AREA (HA):** 243.7219

**ECOLOGICAL DISTRICT:** Taumarunui  
**MAP REF (NZMS260):** S18 010575  
**MANAGEMENT PLAN (Y/N):** No  
**ADMIN BODY:** DOC  
**IWI/HAPU:** Te Ahi Haurangi a Papatangi  
**FIELD CENTRE:** Taumarunui

**DATE APPROVED:**  
**LOCAL AUTHORITY:** Ruapahu D C  
**EXPIRES:**

**GENERAL DESCRIPTION:** Rolling, steep, bluff. Reserve is comprised of two separate sections of bush. The larger is a steep valley of tawa forest. The smaller to the west is a steep hillside - tawa forest with dense stands of podocarps on stream terrace.

**VEGETATION TYPE:** Lowland forest. Canopy: podocarp: rimu, matai, totara, hinau. Rewarewa, mahoe, northern rata and white rata vine. Variety of ferns. Rimutu/tawa forest. Manuka/bracken fernland. Kahikatea forest. Kamahi/totara forest. Ref 5 (page 188).

**NOTABLE FLORA/FAUNA:** High scientific value because of the presence of podocarp forest and tawa forest with very high densities of rimu.

**HISTORICAL/CULTURAL RESOURCES:** Of Maori and European significance for road access. Remaining hand hewn horse trough along roadside. Manuka/bracken fernland was burnt in 1950 (Dept file 13/42, folio 109).

**ANIMAL/PLANT PESTS:** Goats, possums. Honeysuckle, buddleia and blackberry.

**FENCING:** Fencing in good condition.

**INTERPRETATION:** 2 x name of reserve signs.

**RECREATION FACILITIES/VISITOR USE:** None / Low use. Hunting.

**RECREATION OPPORTUNITY SPECTRUM CLASS(ES):** Rural.

**ACCESS:** Okahukura Saddle Road.

**LEASES, LICENCES, EASEMENTS AND CONCESSIONS:** 110KV power transmission line crossing.

**KEY MANAGEMENT NEEDS:** Animal and weed control.

**IS CURRENT MANAGEMENT ADEQUATE ( YES/NO/NOT KNOWN) IN TERMS OF:**

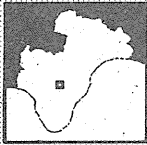
(A) PROTECTION - No  
(B) RECREATION/INTERPRETATION - Yes

**DATE FORM COMPLETED/AMENDED:** 30/04/97

WANGANUI CONSERVANCY LAND INVENTORY FORM	
NAME : Tangaratau Conservation Area	AREA (HA) : 5281.9761
CONSERVATION UNIT NO : 70359	LEGAL DESCRIPTION : See Appendix
ECOLOGICAL DISTRICT : Matamateaonga	MAP REF (NZMS260) : R19 740340
MANAGEMENT PLAN (Y/N) : No	DATE APPROVED : EXPIRES :
ADMIN BODY : DOC	LOCAL AUTHORITY : Stratford D.C
IWI/HAPU : Te Ahi Haurangi a Papatangi	FIELD CENTRE : Taumarunui
GENERAL DESCRIPTION : Tangaratau River forms western boundary. Steep to rolling. Some areas of swamp.	
VEGETATION TYPE : Lowland forest. Canopy: tawa and karamahi. Podocarp: rimu, matai, miro, kahikatea and totara. Mahoe, rewarewa, pigeonwood, lancewood, manuka and five finger.	
NOTABLE FLORA/FAUNA : Bat species, blue duck, robin, kiwi, kaka.	
HISTORICAL/CULTURAL RESOURCES : Old coal mines / railway.	
ANIMAL/PLANT PESTS : Goats, possums and pigs. Weeds to be checked.	
FENCING : Maori land on the northern boundary unfenced.	
INTERPRETATION : None.	
RECREATION FACILITIES/VISITOR USE : None / Medium. Hunting.	
RECREATION OPPORTUNITY SPECTRUM CLASS(ES) : Back Country Drive-In.	
ACCESS : Walking access from Mauku Road.	
LEASES, LICENCES, EASEMENTS AND CONCESSIONS : Three grazing licences covering 323ha, unlicensed grazing of some 30ha.	
KEY MANAGEMENT NEEDS : Fencing and weeds to be inspected. Rationalise grazing.	
IS CURRENT MANAGEMENT ADEQUATE ( YES/NO/NOT KNOWN) IN TERMS OF :	
(A) PROTECTION	- No
(B) RECREATION/INTERPRETATION	- Yes
DATE FORM COMPLETED/AMENDED : 1/06/94	

WANGANUI CONSERVANCY LAND INVENTORY FORM	
NAME : Whangamomona Conservation Area	AREA (HA) : 13694.0287
CONSERVATION UNIT NO : 70360	LEGAL DESCRIPTION : See Appendix
ECOLOGICAL DISTRICT : Matamateaonga	MAP REF (NZMS260) : R20 695120, R19
MANAGEMENT PLAN (Y/N) : No	DATE APPROVED : EXPIRES :
ADMIN BODY : DOC	LOCAL AUTHORITY : Stratford D.C, Wanganui D.C
IWI/HAPU : Ngati Maru, Te Ahi Haurangi a Papatangi	FIELD CENTRE : Stratford
GENERAL DESCRIPTION : Steep broken country, deep incised valleys. Small isolated wetlands in valley floors. This area is being considered for inclusion in Whanganui National Park.	
VEGETATION TYPE : Mixed podocarp forest, beech forest on dry sandstone ridges.	
NOTABLE FLORA/FAUNA : Kiwi, hard beech on ridges, possible bats.	
HISTORICAL/CULTURAL RESOURCES : Pioneer farming on fringes.	
ANIMAL/PLANT PESTS : Goats, possums, pigs.	
FENCING : Some.	
INTERPRETATION : None.	
RECREATION FACILITIES/VISITOR USE : None / None.	
RECREATION OPPORTUNITY SPECTRUM CLASS(ES) : Back Country Drive-In.	
ACCESS : Sealed public road and some 4WD access.	
LEASES, LICENCES, EASEMENTS AND CONCESSIONS : One grazing licence covering 7,5000ha, one grazing licence covering 9,1054ha.	
KEY MANAGEMENT NEEDS : Wild animal control.	
IS CURRENT MANAGEMENT ADEQUATE ( YES/NO/NOT KNOWN) IN TERMS OF :	
(A) PROTECTION	- Yes
(B) RECREATION/INTERPRETATION	- No
DATE FORM COMPLETED/AMENDED : 1/06/94	

WANGANUI CONSERVANCY  
LAND INVENTORY FORM



NAME : Waitotara Conservation Area  
CONSERVATION UNIT NO : 70361  
LEGAL DESCRIPTION : See appendix  
AREA (HA) : 27205.0823

ECOLOGICAL DISTRICT : Matamateaonga  
MAP REF (NZMS260) : R20 600010, Q20, R21  
MANAGEMENT PLAN (Y/N) : No  
ADMIN BODY : DOC  
IW/HAPU : Nga Rauiri  
FIELD CENTRE : Wanganui  
DATE APPROVED :  
LOCAL AUTHORITY : Stratford & South Taranaki D C  
EXPIRES :

GENERAL DESCRIPTION : Moderate to steep, bush covered, mainly sandy mudstone, sandstone and conglomerate. Ref 40.

VEGETATION TYPE : Tawa, podocarp, black beech, manuka.

NOTABLE FLORA/FAUNA : Kaka, NZ falcon, blue duck, karikari, NZ pigeon, NZ robin, short tailed bat, long tailed bat, fernbird, whitehead and kiwi.

HISTORICAL/CULTURAL RESOURCES : Not known.

ANIMAL/PLANT PESTS : Goats, possum, pigs, wild cattle, Equisetum arvense, Eupatorium cannabinum, pampas, inkweed, wattle, blackberry, Runex sagittatus.

FENCING : None.

INTERPRETATION : None.

RECREATION FACILITIES/VISITOR USE : Considerable tracking, three huts / Low.

RECREATION OPPORTUNITY SPECTRUM CLASS(ES) : Remote.

ACCESS : Taumatatahi Road, Rawhitiroa Road, Puniwhakau Road, Mangaehu Road, all walking.

LEASES, LICENCES, EASEMENTS AND CONCESSIONS : Grazing licences covering 3ha (LL & GE Campbell G24/511) and 20.7ha, unlicensed grazing covering 5ha.

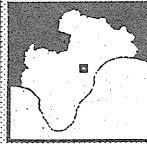
KEY MANAGEMENT NEEDS : Recreational facilities maintenance, wild animal control and unlicensed grazing.

IS CURRENT MANAGEMENT ADEQUATE ( YES/NO/NOT KNOWN) IN TERMS OF :

(A) PROTECTION - Yes  
(B) RECREATION/INTERPRETATION - Yes

DATE FORM COMPLETED/AMENDED : 30/04/97

WANGANUI CONSERVANCY  
LAND INVENTORY FORM



NAME : Road Reserve Conservation Land  
CONSERVATION UNIT NO : 70362  
LEGAL DESCRIPTION : Road Reserve, Blk I Waipakura SD  
AREA (HA) : 1.0117

ECOLOGICAL DISTRICT : Matamateaonga  
MAP REF (NZMS260) : R21 858658  
MANAGEMENT PLAN (Y/N) : No  
ADMIN BODY : DOC  
IW/HAPU : Nga Paerangi (Wanganui)  
FIELD CENTRE : Wanganui  
DATE APPROVED :  
LOCAL AUTHORITY : Wanganui D C  
EXPIRES :

GENERAL DESCRIPTION : A narrow section of land between the Kaurapaoa Road and Whakangaromanga Stream. The block drops 4 to 5 metres off to the north of the road to flats then into a deep gorgy stream.

VEGETATION TYPE : Predominately grass with a stand of kahikatea.

NOTABLE FLORA/FAUNA : Kahikatea stand.

HISTORICAL/CULTURAL RESOURCES : None.

ANIMAL/PLANT PESTS : None.

FENCING : The NE boundary is fenced, approx 50 metres.

INTERPRETATION : None.

RECREATION FACILITIES/VISITOR USE : None / Low - no use.

RECREATION OPPORTUNITY SPECTRUM CLASS(ES) : Rural.

ACCESS : Off Kaurapaoa Stream.

LEASES, LICENCES, EASEMENTS AND CONCESSIONS : A grazing licence was proposed but has been abandoned.

KEY MANAGEMENT NEEDS : Protect the kahikatea. Possible status change for remainder of the block.

IS CURRENT MANAGEMENT ADEQUATE ( YES/NO/NOT KNOWN) IN TERMS OF :

(A) PROTECTION - No  
(B) RECREATION/INTERPRETATION - Yes

DATE FORM COMPLETED/AMENDED : 1/08/96



WANGANUI CONSERVANCY LAND INVENTORY FORM	
NAME : Otaki Gorge Scenic Reserve	AREA (HA) : 20.4366
CONSERVATION UNIT NO : 70363	
LEGAL DESCRIPTION : Sec 42 Blk XII Hawera SD	
ECOLOGICAL DISTRICT : Manawatu Plains	EXPIRES :
MAP REF (NZMS260) : Q21 312768	DATE APPROVED :
MANAGEMENT PLAN (Y/N) : No	LOCAL AUTHORITY : South Taranaki D C
ADMIN BODY : DOC	
IWI/HAPU : Ngati Ruahiri	
FIELD CENTRE : Stratford	
GENERAL DESCRIPTION : Steep dissected hillcountry, adjacent to the Oroki Stream.	
VEGETATION TYPE : Modified regenerating podocarp forest, including taua, with occasional rimu, kahikatea, northern rata and pukatea.	
NOTABLE FLORA/FAUNA : None known - unusual abundance of ngaitre, considered to be the best in any Taranaki reserve. Ref 12.	
HISTORICAL/CULTURAL RESOURCES : Pa site on edge of reserve. The reserve was once known as the Ngati Hine Pa Scenic Reserve.	
ANIMAL/PLANT PESTS : Possums, goats.	
FENCING : Yes, unknown amount.	
INTERPRETATION : Walking track signs.	
RECREATION FACILITIES/VISITOR USE : None / Low.	
RECREATION OPPORTUNITY SPECTRUM CLASS(ES) : Rural, Back Country Drive-In.	
ACCESS : Sealed public road, unsealed other access. Parking available adjacent to the old Whakaniara School on Whakaniara Road.	
LEASES, LICENCES, EASEMENTS AND CONCESSIONS : None.	
KEY MANAGEMENT NEEDS : Upgrade walking opportunity.	
IS CURRENT MANAGEMENT ADEQUATE ( YES/NO/NOT KNOWN) IN TERMS OF :	
(A) PROTECTION	Yes
(B) RECREATION/INTERPRETATION	Yes
DATE FORM COMPLETED/AMENDED : 1/06/94	

WANGANUI CONSERVANCY LAND INVENTORY FORM	
NAME : Taumarunui Scenic Reserve	AREA (HA) : 0.5925
CONSERVATION UNIT NO : 70364	
LEGAL DESCRIPTION : Lot 98 DP 7183 Blk I Hunua SD	
ECOLOGICAL DISTRICT : Taumarunui	EXPIRES : 10/2/97
MAP REF (NZMS260) : S18 076547	DATE APPROVED : 10/2/87
MANAGEMENT PLAN (Y/N) : Yes	LOCAL AUTHORITY : Ruapehu D C
ADMIN BODY : DOC	
IWI/HAPU : Te Ati Hauhuri a Paparangi	
FIELD CENTRE : Taumarunui	
GENERAL DESCRIPTION : Steep bank and area of river terrace, near Taumarunui township. Ref management plan.	
VEGETATION TYPE : Lowland forest: large podocarp include kahikatea, totara, rimu, matai and miro. Wheki, ponga and vines form understorey. Hook grass.	
NOTABLE FLORA/FAUNA : Not known.	
HISTORICAL/CULTURAL RESOURCES : Not known.	
ANIMAL/PLANT PESTS : Possums. Buddleia, blackberry, broom and Himalayan honeysuckle. High weed infestation and domestic stock damage, condition of reserve is poor.	
FENCING : Fencing required, low priority.	
INTERPRETATION : None.	
RECREATION FACILITIES/VISITOR USE : None / Low. Possum hunting.	
RECREATION OPPORTUNITY SPECTRUM CLASS(ES) : Urban.	
ACCESS : From Marsack Road.	
LEASES, LICENCES, EASEMENTS AND CONCESSIONS : None.	
KEY MANAGEMENT NEEDS : Weed control.	
IS CURRENT MANAGEMENT ADEQUATE ( YES/NO/NOT KNOWN) IN TERMS OF :	
(A) PROTECTION	No
(B) RECREATION/INTERPRETATION	Yes
DATE FORM COMPLETED/AMENDED : 1/06/94	

WANGANUI CONSERVANCY LAND INVENTORY FORM	
NAME : Maitere Scenic Reserve	AREA (HA) : 0.933
CONSERVATION UNIT NO : 70365	
LEGAL DESCRIPTION : Section 46 Bk XV Ariti SD	
ECOLOGICAL DISTRICT : Taumarunui	DATE APPROVED :
MAP REF (NZMS260) : S18 B18680	LOCAL AUTHORITY : Ruapehu D C
MANAGEMENT PLAN (YM) : No	EXPIRES :
ADMIN BODY : DOC	
WI/HAPU : Taumarunui	
FIELD CENTRE : Taumarunui	
GENERAL DESCRIPTION : Flat terrace near Ohura River. Ref 5 (page 132).	
VEGETATION TYPE : Kahikatea forest, relatively young conical shaped kahikatea dominate dense canopy containing rimu, matai, miro, tawa and tarata. South east corner kanuka. Putative hybrid of Lophomyrtus species (bullata x L. obcordata).	
NOTABLE FLORA/FAUNA :	
HISTORICAL/CULTURAL RESOURCES : Not known.	
ANIMAL/PLANT PESTS : Japanese honeysuckle, blackberry, crack willow on south east corner.	
FENCING : None - low priority.	
INTERPRETATION : Not known.	
RECREATION FACILITIES/VISITOR USE : None.	
RECREATION OPPORTUNITY SPECTRUM CLASS(ES) : Back Country Drive-In.	
ACCESS : From Ohura-Mokau Road. Potentially good picnic spot to north west of reserve.	
LEASES, LICENCES, EASEMENTS AND CONCESSIONS :	
KEY MANAGEMENT NEEDS : Control of Japanese honeysuckle in north western third of reserve.	
IS CURRENT MANAGEMENT ADEQUATE ( YES/NO/NOT KNOWN) IN TERMS OF :	
(A) PROTECTION	Not known
(B) RECREATION/INTERPRETATION	Not known
DATE FORM COMPLETED/AMENDED : 1/06/94	

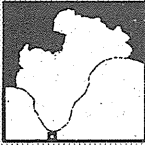
WANGANUI CONSERVANCY LAND INVENTORY FORM	
NAME : Cape Egmont Conservation Area	AREA (HA) : 6.6163
CONSERVATION UNIT NO : 70366	
LEGAL DESCRIPTION : Sec 147 Bk XII Cape SD	
ECOLOGICAL DISTRICT : Egmont	DATE APPROVED :
MAP REF (NZMS260) : P20 752142	LOCAL AUTHORITY : South Taranaki D C
MANAGEMENT PLAN (YM) : No	EXPIRES :
ADMIN BODY : DOC	
WI/HAPU : Taranaki tribes	
FIELD CENTRE : New Plymouth	
GENERAL DESCRIPTION : Flat erosion free land with fertile black soil and two lahar mounds.	
VEGETATION TYPE : Pasture, some gorse and boxthorn. Files 8/202 and 8/106.	
NOTABLE FLORA/FAUNA : Not known.	
HISTORICAL/CULTURAL RESOURCES : Site of European redoubt built 1881 to guard the construction of adjoining lighthouse.	
ANIMAL/PLANT PESTS : Gorse.	
FENCING : Entirely fenced.	
INTERPRETATION : None.	
RECREATION FACILITIES/VISITOR USE : None / No present recreational use.	
RECREATION OPPORTUNITY SPECTRUM CLASS(ES) : Back Country Drive-In.	
ACCESS : Off Cape Road. Car access.	
LEASES, LICENCES, EASEMENTS AND CONCESSIONS : Grazing licence over whole area J W Richards, expires 30/06/2001.	
KEY MANAGEMENT NEEDS : Manage grazing licence, gorse. Review protected status.	
IS CURRENT MANAGEMENT ADEQUATE ( YES/NO/NOT KNOWN) IN TERMS OF :	
(A) PROTECTION	Yes
(B) RECREATION/INTERPRETATION	Yes
DATE FORM COMPLETED/AMENDED : 30/04/97	

WANGANUI CONSERVANCY LAND INVENTORY FORM	
NAME : Opunake Conservation Area	AREA (HA) : 0.1062
CONSERVATION UNIT NO : 70367	
LEGAL DESCRIPTION : Sec 10 Blk XLVI, Town of Opunake Blk IX Opunake SD	
ECOLOGICAL DISTRICT : Egmont	
MAP REF (NZMS260) : P20 844044	
MANAGEMENT PLAN (Y/N) : No	DATE APPROVED :
ADMIN BODY : DOC	LOCAL AUTHORITY : South Taranaki D.C
W/WHAPU : Taranaki Tūhura	
FIELD CENTRE : Stratford	
GENERAL DESCRIPTION : Residential section in Opunake.	
VEGETATION TYPE : Not known.	
NOTABLE FLORA/FAUNA : Not known.	
HISTORICAL/CULTURAL RESOURCES : Not known.	
ANIMAL/PLANT PESTS : Not known.	
FENCING : None.	
INTERPRETATION : None.	
RECREATION FACILITIES/VISITOR USE : None / None.	
RECREATION OPPORTUNITY SPECTRUM CLASS(ES) : Urban.	
ACCESS : Abuts SH 45. Rest area has vehicular access from State Highway.	
LEASES, LICENCES, EASEMENTS AND CONCESSIONS : 33 year renewable occupation lease covering 0.1012ha	
KEY MANAGEMENT NEEDS : Review protected status. Consult Transit over any new development which may impact on access to the SH.	
IS CURRENT MANAGEMENT ADEQUATE ( YES/NO/NOT KNOWN) IN TERMS OF :	
(A) PROTECTION	Yes
(B) RECREATION/INTERPRETATION	Yes
DATE FORM COMPLETED/AMENDED : 1/06/94	

WANGANUI CONSERVANCY LAND INVENTORY FORM	
NAME : Watea Conservation Area	AREA (HA) : 5.008
CONSERVATION UNIT NO : 70368	
LEGAL DESCRIPTION : Sec 48, Sub.2 of 47 Opunake Sufurutan, Blk IX Opunake SD	
ECOLOGICAL DISTRICT : Egmont	
MAP REF (NZMS260) : P20 843938	
MANAGEMENT PLAN (Y/N) : No	DATE APPROVED :
ADMIN BODY : DOC	LOCAL AUTHORITY : South Taranaki D.C
W/WHAPU : Taranaki Tūhura	
FIELD CENTRE : Stratford	
GENERAL DESCRIPTION : An area of land adjacent to Opunake lake (part of small hydro-electric scheme), clear land with small trees.	
VEGETATION TYPE : Pasture grass, planted flax, pohutukawa.	
NOTABLE FLORA/FAUNA : Not known.	
HISTORICAL/CULTURAL RESOURCES : Not known.	
ANIMAL/PLANT PESTS : Weed invasion.	
FENCING : Partly fenced.	
INTERPRETATION : None.	
RECREATION FACILITIES/VISITOR USE : Part of Opunake Walkway system.	
RECREATION OPPORTUNITY SPECTRUM CLASS(ES) : Urban.	
ACCESS : By foot (part of walkway).	
LEASES, LICENCES, EASEMENTS AND CONCESSIONS : 33 year renewable hydro lake lease for 5.8200ha and unlicensed occupation of 0.1000ha.	
KEY MANAGEMENT NEEDS : Require further information.	
IS CURRENT MANAGEMENT ADEQUATE ( YES/NO/NOT KNOWN) IN TERMS OF :	
(A) PROTECTION	Yes
(B) RECREATION/INTERPRETATION	Yes
DATE FORM COMPLETED/AMENDED : 1/06/94	

WANGANUI CONSERVANCY LAND INVENTORY FORM	
NAME : Ihaita Conservation Area	AREA (HA) : 2.5
CONSERVATION UNIT NO : 70369	
LEGAL DESCRIPTION : Sec 82 Blk IX Opunake SD	
ECOLOGICAL DISTRICT : Egmont	EXPIRES :
MAP REF (NZMS260) : P20 863855	DATE APPROVED :
MANAGEMENT PLAN (Y/M) : No	LOCAL AUTHORITY : South Taranaki D C
ADMIN BODY : DOC	
WIWIHAPU : Taranaki Tuturu	
FIELD CENTRE : Stratford	
GENERAL DESCRIPTION : A very narrow strip of pasture land near Opunake, meets the Waiaua River on northern side.	
VEGETATION TYPE : Pasture grass, gorse, blackberry.	
NOTABLE FLORA/FAUNA : Not known.	
HISTORICAL/CULTURAL RESOURCES : Not known.	
ANIMAL/PLANT PESTS : Stock, Gorse, blackberry.	
FENCING : Unfenced.	
INTERPRETATION : None.	
RECREATION FACILITIES/VISITOR USE : None / None.	
RECREATION OPPORTUNITY SPECTRUM CLASS(ES) : Rural.	
ACCESS : From sealed public road.	
LEASES, LICENCES, EASEMENTS AND CONCESSIONS : Grazing licences (2) covering 2.5533ha.	
KEY MANAGEMENT NEEDS : Review protected status.	
IS CURRENT MANAGEMENT ADEQUATE ( YES/NO/NOT KNOWN) IN TERMS OF :	
(A) PROTECTION	Yes
(B) RECREATION/INTERPRETATION	Yes
DATE FORM COMPLETED/AMENDED : 1/06/94	

WANGANUI CONSERVANCY LAND INVENTORY FORM	
NAME : Manaia No.2 Conservation Area	AREA (HA) : 0.8233
CONSERVATION UNIT NO : 70370	
LEGAL DESCRIPTION : Lot 1 DP 5292 Blk VII Kaipokomui SD	
ECOLOGICAL DISTRICT : Egmont	EXPIRES :
MAP REF (NZMS260) : P20 085035	DATE APPROVED :
MANAGEMENT PLAN (Y/M) : No	LOCAL AUTHORITY : Stratford D C
ADMIN BODY : DOC	
WIWIHAPU : Nga Ruahine, Rangit	
FIELD CENTRE : Stratford	
GENERAL DESCRIPTION : A small area of land on Manaia Road ex quarry area.	
VEGETATION TYPE : Grass.	
NOTABLE FLORA/FAUNA : Not known.	
HISTORICAL/CULTURAL RESOURCES : Not known.	
ANIMAL/PLANT PESTS : Possum.	
FENCING : Not known.	
INTERPRETATION : None.	
RECREATION FACILITIES/VISITOR USE : None / None.	
RECREATION OPPORTUNITY SPECTRUM CLASS(ES) : Rural.	
ACCESS : Landlocked, access by landowner permission.	
LEASES, LICENCES, EASEMENTS AND CONCESSIONS : Not known.	
KEY MANAGEMENT NEEDS : Review protected status.	
IS CURRENT MANAGEMENT ADEQUATE ( YES/NO/NOT KNOWN) IN TERMS OF :	
(A) PROTECTION	Yes
(B) RECREATION/INTERPRETATION	Yes
DATE FORM COMPLETED/AMENDED : 1/06/94	



**WANGANUI CONSERVANCY  
LAND INVENTORY FORM**

NAME : Cape Recreation Reserve  
 CONSERVATION UNIT NO : 70371  
 LEGAL DESCRIPTION : Secs 148,149 Bik XII Cape SD  
 AREA (HA) : 6.234

ECOLOGICAL DISTRICT : Egmout  
 MAP REF (NZMS260) : P20 753142  
 MANAGEMENT PLAN (Y/N) : No  
 ADMIN BODY : DOC  
 IW/MAPU : Taranaki Tribes  
 FIELD CENTRE : New Plymouth  
 DATE APPROVED :  
 LOCAL AUTHORITY : South Taranaki D.C  
 EXPIRES :

GENERAL DESCRIPTION : Flat area, near coast with a small lahar. Opunake lahar debris.

VEGETATION TYPE : Section 148 is in high quality rye, clover pasture with two short boxthorn hedges. Section 149 adjoins the Kapaiaia Stream, is fenced off (marginal strip) and in rank grass. File 8/106, R88.

NOTABLE FLORA/FAUNA : Not known.

HISTORICAL/CULTURAL RESOURCES : None. (Military redoubt once located on adjoining section 147 and adjoining Cape Egmout lighthouse).

ANIMAL/PLANT PESTS : None.

FENCING : All boundary fences in generally poor condition.

INTERPRETATION : None.

RECREATION FACILITIES/VISITOR USE : Nil facilities / Future recreational potential.

RECREATION OPPORTUNITY SPECTRUM CLASS(ES) : Back Country Drive-In.

ACCESS : Off Cape Road. Car access.

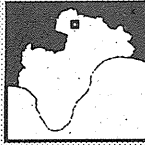
LEASES, LICENCES, EASEMENTS AND CONCESSIONS : 5.9ha in grazing licence.

KEY MANAGEMENT NEEDS : Grazing management.

IS CURRENT MANAGEMENT ADEQUATE ( YES/NO/NOT KNOWN) IN TERMS OF :

(A) PROTECTION - Yes  
 (B) RECREATION/INTERPRETATION - Yes

DATE FORM COMPLETED/AMENDED : 1/06/94



**WANGANUI CONSERVANCY  
LAND INVENTORY FORM**

NAME : Erewhon Conservation Area  
 CONSERVATION UNIT NO : 70372  
 LEGAL DESCRIPTION : Sec.26 Bik VII Ohinewaituru SD  
 AREA (HA) : 0.5835

ECOLOGICAL DISTRICT : Rangitikei  
 MAP REF (NZMS260) : T21 557765  
 MANAGEMENT PLAN (Y/N) : No  
 ADMIN BODY : DOC  
 IW/MAPU : Ngati Whiti, Ngati Tama, Ngati Hine manu  
 FIELD CENTRE : Mangaweka  
 DATE APPROVED :  
 LOCAL AUTHORITY : Rangitikei D.C  
 EXPIRES :

GENERAL DESCRIPTION : Not known.

VEGETATION TYPE : Not known.

NOTABLE FLORA/FAUNA : Not known.

HISTORICAL/CULTURAL RESOURCES : Not known.

ANIMAL/PLANT PESTS : Not known.

FENCING : Not known.

INTERPRETATION : Not known.

RECREATION FACILITIES/VISITOR USE : Not known.

RECREATION OPPORTUNITY SPECTRUM CLASS(ES) : Rural.

ACCESS : From Erewhon Road.

LEASES, LICENCES, EASEMENTS AND CONCESSIONS : Not known.

KEY MANAGEMENT NEEDS : Site inspection.

IS CURRENT MANAGEMENT ADEQUATE ( YES/NO/NOT KNOWN) IN TERMS OF :

(A) PROTECTION - Not known  
 (B) RECREATION/INTERPRETATION - Not known

DATE FORM COMPLETED/AMENDED : 1/06/94

WANGANUI CONSERVANCY LAND INVENTORY FORM	
NAME : Hautapu Conservation Area	AREA (HA) : 0.0018
CONSERVATION UNIT NO : 70373	
LEGAL DESCRIPTION : Sec 17 Bk IX Chirewairua SD	
ECOLOGICAL DISTRICT : Rangitikei	EXPIRES :
MAP REF (NZMS260) : T21 469712	DATE APPROVED :
MANAGEMENT PLAN (Y/M) : No	LOCAL AUTHORITY : Rangitikei D.C
ADMIN BODY : DOC	
IWI/HAPU : Ngati Whiri, Ngati Tama	
FIELD CENTRE : Mangaweka	
GENERAL DESCRIPTION : Not known.	
VEGETATION TYPE : Not known.	
NOTABLE FLORA/FAUNA : Not known.	
HISTORICAL/CULTURAL RESOURCES : Not known.	
ANIMAL/PLANT PESTS : Not known.	
FENCING : Not known.	
INTERPRETATION : Not known.	
RECREATION FACILITIES/VISITOR USE : Not known.	
RECREATION OPPORTUNITY SPECTRUM CLASS(ES) : Rural.	
ACCESS : From Ngawaka Road.	
LEASES, LICENCES, EASEMENTS AND CONCESSIONS : Not known.	
KEY MANAGEMENT NEEDS : Site inspection.	
IS CURRENT MANAGEMENT ADEQUATE ( YES/NO/NOT KNOWN) IN TERMS OF :	
(A) PROTECTION - Not known	
(B) RECREATION/INTERPRETATION - Not known	
DATE FORM COMPLETED/AMENDED : 1/06/94	

WANGANUI CONSERVANCY LAND INVENTORY FORM	
NAME : Tapunika Pa Historic Reserve	AREA (HA) : 3.5049
CONSERVATION UNIT NO : 70374	
LEGAL DESCRIPTION : Lot 1 DP 12237, Tapunika A Block, Bk IX Cape SD	
ECOLOGICAL DISTRICT : Egmont	EXPIRES :
MAP REF (NZMS260) : P20 825170	DATE APPROVED :
MANAGEMENT PLAN (Y/M) : No	LOCAL AUTHORITY : South Taranaki D.C
ADMIN BODY : DOC	
IWI/HAPU : Taranaki Tūturu	
FIELD CENTRE : Stratford	
GENERAL DESCRIPTION : Heavily vegetated, moderate rolling, lahar land forms, south boundary Warea Stream, predominately north facing. Draft management plan 1981.	
VEGETATION TYPE : Karaka, mixed podocarp, lowland forest, rewarewa, nikau, rangiora, kohokohe.	
NOTABLE FLORA/FAUNA : Semi coastal kohokohe forest is of value, stink Cyclocima aenea present in good numbers.	
HISTORICAL/CULTURAL RESOURCES : Pa site, numerous pits, large settlement, terraces and trenches.	
ANIMAL/PLANT PESTS : Possums.	
FENCING : Mostly fenced but needs batten repairs.	
INTERPRETATION : Only one entrance sign, no other signage.	
RECREATION FACILITIES/VISITOR USE : None / None.	
RECREATION OPPORTUNITY SPECTRUM CLASS(ES) : Rural.	
ACCESS : Off Newall Road by right of way, average access, river hard to negotiate.	
LEASES, LICENCES, EASEMENTS AND CONCESSIONS : None.	
KEY MANAGEMENT NEEDS : Weed control, fence repairs, protection of existing features. Consultation with local Iwi.	
IS CURRENT MANAGEMENT ADEQUATE ( YES/NO/NOT KNOWN) IN TERMS OF :	
(A) PROTECTION - No	
(B) RECREATION/INTERPRETATION - Yes	
DATE FORM COMPLETED/AMENDED : 1/06/94	



**WANGANUI CONSERVANCY  
LAND INVENTORY FORM**

NAME : Cobble Lake Scenic Reserve  
CONSERVATION UNIT NO : 70375  
LEGAL DESCRIPTION : Lot 1 DP 12546 Blk X Cape SD

AREA (HA) : 4.18

ECOLOGICAL DISTRICT : Egmont

MAP REF (NZMS260) : P20 890193

MANAGEMENT PLAN (Y/N) : No

ADMIN BODY : DOC

IWI/HAPU : Taranaki tribes

FIELD CENTRE : New Plymouth

DATE APPROVED :

LOCAL AUTHORITY : New Plymouth D.C

EXPIRES :

GENERAL DESCRIPTION : Small attractive lake in depression. Bounded by native bush on three sides. Swamp. Geology: Taranaki Volcanic Region, Opunake, Lepperton and Maitahi lahars. Opunake fault 0.5km to west. Boulderly hummocks and swampy depressions.

VEGETATION TYPE : Tawa, hinau, pukatea, kamahi, swamp maire, niggerhead, rimu, kahikatea, second growth. Ref 12. File 13/216.

NOTABLE FLORA/FAUNA : Swamp maire, Fantail, harrier, NZ pigeon, puketeo.

HISTORICAL/CULTURAL RESOURCES : None known.

ANIMAL/PLANT PESTS : Possum.

FENCING : Mostly good with fairly new fences on majority of boundary. Poorly erected netting fence across stream outlet to north west. (Priority for stock proofing medium).

INTERPRETATION : None.

RECREATION FACILITIES/VISITOR USE : No tracks, unmarked access, no bridge over flood prone stream / little used at present.

RECREATION OPPORTUNITY SPECTRUM CLASS(ES) : Rural.

ACCESS : 0.4km across farmland by right of way from Saunders Road (need to ford flood prone Mangaete Stream).

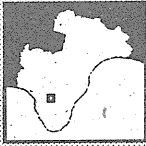
LEASES, LICENCES, EASEMENTS AND CONCESSIONS : Grazing nil. Right of way easement to reserve.

KEY MANAGEMENT NEEDS : Cattle trespass, possum. Fencing medium priority.

IS CURRENT MANAGEMENT ADEQUATE ( YES/NO/NOT KNOWN) IN TERMS OF :

(A) PROTECTION - Yes  
(B) RECREATION/INTERPRETATION - Yes

DATE FORM COMPLETED/AMENDED : 1/06/94



**WANGANUI CONSERVANCY  
LAND INVENTORY FORM**

NAME : Blue Rata Scenic Reserve  
CONSERVATION UNIT NO : 70376  
LEGAL DESCRIPTION : Sec 15 Blk X Cape SD, Sec 17 Blk XI Cape SD

AREA (HA) : 32.7795

ECOLOGICAL DISTRICT : Egmont

MAP REF (NZMS260) : P20 405173

MANAGEMENT PLAN (Y/N) : No

ADMIN BODY : DOC

IWI/HAPU : Taranaki tribes

FIELD CENTRE : New Plymouth

DATE APPROVED :

LOCAL AUTHORITY : South Taranaki D.C

EXPIRES :

GENERAL DESCRIPTION : A narrow strip of land situated on boulder strewn river terraces between Stony River and Saunders Road. Geology: Taranaki Volcanic Region, Opunake lahars. Sited on large debris flows from Mt Egmont/Taranaki.

VEGETATION TYPE : Remnant of Stony River Blue Rata forest. Rata, kamahi, tawa in the main with rewarewa, whelki, kararamu, juncus, carex, yorkshire fog. Ref 12. File 13/160.

NOTABLE FLORA/FAUNA : Northern rata (Metrosideros robusta). Harrier, tui, NZ pigeon.

HISTORICAL/CULTURAL RESOURCES : None known.

ANIMAL/PLANT PESTS : Possum. Gorse in open areas.

FENCING : Fair to good. Gate into reserve (Saunders Road fenced into reserve) often left open.

INTERPRETATION : North Taranaki recreation booklet.

RECREATION FACILITIES/VISITOR USE : Car park, no facilities, reserve notice.

RECREATION OPPORTUNITY SPECTRUM CLASS(ES) : Rural.

ACCESS : Along metalled Saunders Road by car.

LEASES, LICENCES, EASEMENTS AND CONCESSIONS : None.

KEY MANAGEMENT NEEDS : Weed control, pest control, stock encroachment into reserve.

IS CURRENT MANAGEMENT ADEQUATE ( YES/NO/NOT KNOWN) IN TERMS OF :

(A) PROTECTION - Yes  
(B) RECREATION/INTERPRETATION - Yes

DATE FORM COMPLETED/AMENDED : 1/06/94

WANGANUI CONSERVANCY LAND INVENTORY FORM	
NAME : Mangaweka Conservation Area	AREA (HA) : 1,0138
CONSERVATION UNIT NO : 70377	
LEGAL DESCRIPTION : Sec 11 Blk I Opaku SD	
ECOLOGICAL DISTRICT : Matamateaonga	EXPIRES :
MAP REF (NZIMS260) : Q21 362848	DATE APPROVED :
MANAGEMENT PLAN (Y/N) : No	LOCAL AUTHORITY : South Taranaki D.C
ADMIN BODY : DOC	
IWI/HAPU : Ngati Ruanui	
FIELD CENTRE : Stratford	
GENERAL DESCRIPTION : Trig point on unsealed Meremere Road.	
VEGETATION TYPE : Manuka.	
NOTABLE FLORA/FAUNA : Not known, possible kiwi.	
HISTORICAL/CULTURAL RESOURCES : Not known.	
ANIMAL/PLANT PESTS : Goats, possums.	
FENCING : None.	
INTERPRETATION : None.	
RECREATION FACILITIES/VISITOR USE : None / None.	
RECREATION OPPORTUNITY SPECTRUM CLASS(ES) : Rural, Back Country Drive-In.	
ACCESS : 4wd only, road closed in winter by the council.	
LEASES, LICENCES, EASEMENTS AND CONCESSIONS : None.	
KEY MANAGEMENT NEEDS : Require further information.	
IS CURRENT MANAGEMENT ADEQUATE ( YES/NO/NOT KNOWN) IN TERMS OF :	
(A) PROTECTION	Yes
(B) RECREATION/INTERPRETATION	Yes
DATE FORM COMPLETED/AMENDED : 1/06/94	

WANGANUI CONSERVANCY LAND INVENTORY FORM	
NAME : Ta Kapua Conservation Area	AREA (HA) : 7.1832
CONSERVATION UNIT NO : 70378	
LEGAL DESCRIPTION : Pt 7e Kapua Block, Blk XVI Maungakaratu SD	
ECOLOGICAL DISTRICT : Rangitikei	EXPIRES :
MAP REF (NZIMS260) : T21 428697	DATE APPROVED :
MANAGEMENT PLAN (Y/N) : No	LOCAL AUTHORITY : Rangitikei D.C
ADMIN BODY : DOC	
IWI/HAPU : Ngati Rangit	
FIELD CENTRE : Mangaweka	
GENERAL DESCRIPTION : River flat between railway and Hautapu River. Managed as part of Paengaroa "mainland island" (see CU 70092).	
VEGETATION TYPE : Matai, totara, kahikatea, cabbage trees, kowhai, areas of grass, divaricating shrubs.	
NOTABLE FLORA/FAUNA : Divaricating shrubs, including Olearia hectorii, Teucrium, Coprosma wallii, C. obconica. Also Korihalsella lindseyi on a range of hosts.	
HISTORICAL/CULTURAL RESOURCES : Not known.	
ANIMAL/PLANT PESTS : Possums, ivy, cotoneaster, cherry laurel, willows, gooseberry.	
FENCING : Fenced.	
INTERPRETATION : None/separate (but incorporated in Paengaroa mainland island interpretation).	
RECREATION FACILITIES/VISITOR USE : No facilities / Low use.	
RECREATION OPPORTUNITY SPECTRUM CLASS(ES) : Rural.	
ACCESS : From Ruanui Road, Mataroa.	
LEASES, LICENCES, EASEMENTS AND CONCESSIONS : None.	
KEY MANAGEMENT NEEDS : Possum control, weed control.	
IS CURRENT MANAGEMENT ADEQUATE ( YES/NO/NOT KNOWN) IN TERMS OF :	
(A) PROTECTION	Yes
(B) RECREATION/INTERPRETATION	Yes
DATE FORM COMPLETED/AMENDED : 1/06/97	

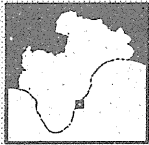


WANGANUI CONSERVANCY LAND INVENTORY FORM	
NAME : Rehu Village Conservation Area	AREA (HA) : 5.8084
CONSERVATION UNIT NO : 70379	LEGAL DESCRIPTION : Secs 5,6,12,13, Pt Secs 3,4,8,9,10,11 Rehu Village, Blk II Opaku SD
ECOLOGICAL DISTRICT : Matamateaonga	MAP REF (NZMS260) : Q21 400865
MANAGEMENT PLAN (Y/N) : No	DATE APPROVED : EXPIRES :
ADMIN BODY : DOC	LOCAL AUTHORITY : South Taranaki D C
IWI/HAPU : Ngati Ruamui, Ngati Maru	FIELD CENTRE : Stratford
GENERAL DESCRIPTION : Rolling clear pasture.	
VEGETATION TYPE : Grass.	
NOTABLE FLORA/FAUNA : Not known.	
HISTORICAL/CULTURAL RESOURCES : Ex surveyed township from last century, area was not settled.	
ANIMAL/PLANT PESTS : Possum.	
FENCING : Fences are present but as part of the surrounding farm.	
INTERPRETATION : None.	
RECREATION FACILITIES/VISITOR USE : None / None.	
RECREATION OPPORTUNITY SPECTRUM CLASS(ES) : Back Country Walk-In.	
ACCESS : Across Lake Rotorangi by boat.	
LEASES, LICENCES, EASEMENTS AND CONCESSIONS : Grazing licence covering 4.0000ha.	
KEY MANAGEMENT NEEDS : Review protected status.	
IS CURRENT MANAGEMENT ADEQUATE ( YES/NO/NOT KNOWN) IN TERMS OF :	
(A) PROTECTION	Yes
(B) RECREATION/INTERPRETATION	Yes
DATE FORM COMPLETED/AMENDED : 1/06/94	

WANGANUI CONSERVANCY LAND INVENTORY FORM	
NAME : Maben Conservation Area	AREA (HA) : 4.7551
CONSERVATION UNIT NO : 70380	LEGAL DESCRIPTION : Sec 8 Blk II Opaku SD
ECOLOGICAL DISTRICT : Matamateaonga	MAP REF (NZMS260) : Q21 415865
MANAGEMENT PLAN (Y/N) : No	DATE APPROVED : EXPIRES :
ADMIN BODY : DOC	LOCAL AUTHORITY : South Taranaki D C
IWI/HAPU : Ngati Ruamui, Ngati Maru	FIELD CENTRE : Stratford
GENERAL DESCRIPTION : Small end of peninsula on Lake Rotorangi.	
VEGETATION TYPE : Manuka scrub, regenerating forest.	
NOTABLE FLORA/FAUNA : Nothing of note known.	
HISTORICAL/CULTURAL RESOURCES : Not known.	
ANIMAL/PLANT PESTS : Possums, goats, Invasive weeds.	
FENCING : None.	
INTERPRETATION : None.	
RECREATION FACILITIES/VISITOR USE : None / None.	
RECREATION OPPORTUNITY SPECTRUM CLASS(ES) : Back Country Drive-In.	
ACCESS : By boat only, otherwise land locked.	
LEASES, LICENCES, EASEMENTS AND CONCESSIONS : None.	
KEY MANAGEMENT NEEDS : Inclusion into riparian strip in future.	
IS CURRENT MANAGEMENT ADEQUATE ( YES/NO/NOT KNOWN) IN TERMS OF :	
(A) PROTECTION	Yes
(B) RECREATION/INTERPRETATION	Yes
DATE FORM COMPLETED/AMENDED : 1/06/94	

WANGANUI CONSERVANCY LAND INVENTORY FORM	
NAME : Tokaanu Conservation Area	AREA (HA) : 0.6755
CONSERVATION UNIT NO : 70361	
LEGAL DESCRIPTION : Closed Road, Sec 6 Blk I Potaka Town, Blk III Hautapu SD	
ECOLOGICAL DISTRICT : Rangitikei	EXPIRES :
MAP REF (NZMS200) : T21 536637	DATE APPROVED :
MANAGEMENT PLAN (Y/N) : No	LOCAL AUTHORITY : Rangitikei D C
ADMIN BODY : DOC	
IWI/HAPU : Ngati Hauiti	
FIELD CENTRE : Mangaweka	
GENERAL DESCRIPTION : Closed road and swampy grass paddock.	
VEGETATION TYPE : Grass.	
NOTABLE FLORA/FAUNA : Not known.	
HISTORICAL/CULTURAL RESOURCES : Not known.	
ANIMAL/PLANT PESTS : None.	
FENCING : Not known.	
INTERPRETATION : None.	
RECREATION FACILITIES/VISITOR USE : None.	
RECREATION OPPORTUNITY SPECTRUM CLASS(ES) : Rural.	
ACCESS : From SH 1, Utiuku.	
LEASES, LICENCES, EASEMENTS AND CONCESSIONS : Grazing licence covering 0.1796ha.	
KEY MANAGEMENT NEEDS : Inspection and definition.	
IS CURRENT MANAGEMENT ADEQUATE ( YES/NO/NOT KNOWN) IN TERMS OF :	
(A) PROTECTION	Yes
(B) RECREATION/INTERPRETATION	Yes
DATE FORM COMPLETED/AMENDED : 1/06/94	

WANGANUI CONSERVANCY LAND INVENTORY FORM	
NAME : Mokai Conservation Area	AREA (HA) : 6.0476
CONSERVATION UNIT NO : 70382	
LEGAL DESCRIPTION : Sec 1A, Closed Road Blk 1 Ruaruhine SD	
ECOLOGICAL DISTRICT : Rangitikei	EXPIRES :
MAP REF (NZMS260) : T21 646624	DATE APPROVED :
MANAGEMENT PLAN (Y/N) : No	LOCAL AUTHORITY : Rangitikei D C
ADMIN BODY : DOC	
IWI/HAPU : Ngati Whiti, Ngati Tama, Ngati Hinu manu	
FIELD CENTRE : Mangaweka	
GENERAL DESCRIPTION : Closed road and modified bush terrace.	
VEGETATION TYPE : Not known.	
NOTABLE FLORA/FAUNA : Not known.	
HISTORICAL/CULTURAL RESOURCES : Historic bridge abutments.	
ANIMAL/PLANT PESTS : Possums, domestic stock. Old man's beard.	
FENCING : Partially fenced.	
INTERPRETATION : None.	
RECREATION FACILITIES/VISITOR USE : Bungy jumping platform and carpark on closed road / Medium use.	
RECREATION OPPORTUNITY SPECTRUM CLASS(ES) : Rural.	
ACCESS : From Mokai Road.	
LEASES, LICENCES, EASEMENTS AND CONCESSIONS : Concession with Rangitikei River Adventures, Mangaweka, for bungy jumping.	
KEY MANAGEMENT NEEDS : None.	
IS CURRENT MANAGEMENT ADEQUATE ( YES/NO/NOT KNOWN) IN TERMS OF :	
(A) PROTECTION	Yes
(B) RECREATION/INTERPRETATION	Yes
DATE FORM COMPLETED/AMENDED : 1/06/94	



**WANGANUI CONSERVANCY  
LAND INVENTORY FORM**

NAME : Kaitiaki Conservation Area  
 CONSERVATION UNIT NO : 70383  
 LEGAL DESCRIPTION : Sec 638 Patea District, Blk II Carlyle SD  
 AREA (HA) : 2.3289

ECOLOGICAL DISTRICT : Foxton  
 MAP REF (NZMS260) : Q21 305683  
 MANAGEMENT PLAN (Y/N) : No  
 ADMIN BODY : DOC  
 IWI/HAPU : Ngati Ruataniwha  
 FIELD CENTRE : Stratford  
 DATE APPROVED :  
 LOCAL AUTHORITY : South Taranaki D C  
 EXPIRES :

GENERAL DESCRIPTION : A small coastal lake on coastal zone, surrounded by developed farmland.

VEGETATION TYPE : Open water, raupo and flax fringes border the lake.

NOTABLE FLORA/FAUNA : Little known.

HISTORICAL/CULTURAL RESOURCES : Not known.

ANIMAL/PLANT PESTS : Cattle and sheep encroaching on lake fringe.

FENCING : Not known.

INTERPRETATION : None.

RECREATION FACILITIES/VISITOR USE : None / None.

RECREATION OPPORTUNITY SPECTRUM CLASS(ES) : Rural.

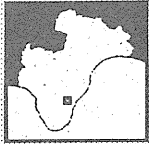
ACCESS : No legal access, landlocked, possible walking access only by permission from landowner.

LEASES, LICENCES, EASEMENTS AND CONCESSIONS : None.

KEY MANAGEMENT NEEDS : Full protection required for whole of lake and surrounds.

IS CURRENT MANAGEMENT ADEQUATE ( YES/NO/NOT KNOWN) IN TERMS OF :  
 (A) PROTECTION - - Yes  
 (B) RECREATION/INTERPRETATION - Yes

DATE FORM COMPLETED/AMENDED : 1/06/94



**WANGANUI CONSERVANCY  
LAND INVENTORY FORM**

NAME : Makino Scenic Reserve  
 CONSERVATION UNIT NO : 70384  
 LEGAL DESCRIPTION : Lot 1 DP 14035, Sec 10, Blk IV Haveria SD  
 AREA (HA) : 7.628

ECOLOGICAL DISTRICT : Matamatearanga  
 MAP REF (NZMS260) : Q21 327884  
 MANAGEMENT PLAN (Y/N) : No  
 ADMIN BODY : DOC  
 IWI/HAPU : Ngati Ruataniwha  
 FIELD CENTRE : Stratford  
 DATE APPROVED :  
 LOCAL AUTHORITY : South Taranaki D C  
 EXPIRES :

GENERAL DESCRIPTION : Relatively steep south facing slopes dissected by two small tributaries of the Makino Stream which runs along the southern boundary.

VEGETATION TYPE : Tawa dominant forest in eastern half. Pasture in western half. Understorey almost bare from stock trampling.

NOTABLE FLORA/FAUNA : Not known.

HISTORICAL/CULTURAL RESOURCES : Not known.

ANIMAL/PLANT PESTS : Stock trespass, goat and possums. Weed invasion.

FENCING : Minimal fencing at present.

INTERPRETATION : Minimal signage.

RECREATION FACILITIES/VISITOR USE : None / None.

RECREATION OPPORTUNITY SPECTRUM CLASS(ES) : Rural.

ACCESS : By legal road then by foot.

LEASES, LICENCES, EASEMENTS AND CONCESSIONS : None.

KEY MANAGEMENT NEEDS : Fencing needs completing.

IS CURRENT MANAGEMENT ADEQUATE ( YES/NO/NOT KNOWN) IN TERMS OF :  
 (A) PROTECTION - - No  
 (B) RECREATION/INTERPRETATION - Yes

DATE FORM COMPLETED/AMENDED : 1/06/94