



CONSERVATION MANAGEMENT STRATEGY

Wanganui Conservancy


VOLUME 2 APRIL 1997



Department of Conservation
Te Papa Atawhai

CONSERVATION MANAGEMENT STRATEGY

- **Wanganui Conservancy**
1997 - 2007
- **Volume 2**




Mt Taranaki/Egmont.

Published by:
Department of Conservation
Wanganui Conservancy,
Private Bag 3016,
Wanganui, New Zealand.
Wanganui Conservancy Management Planning Series 1997/3
ISBN 0 - 478 - 01919 - 2

*Cover: The magic of a living
landscape (Martin Nicholls)*

Printed on recycled paper



CONTENTS

PART G - INVENTORY

PART H - MAPS

CONTENTS

PART G - LAND INVENTORY

PART G

LAND INVENTORY

The land inventory identifies and describes all areas of land administered by the Department within the Wanganui Conservancy, as at April 1997, and meets the requirements of section 17D(7) of the Conservation Act 1987. The inventory also includes detail for protected private land, walkways and wildlife refuges. In excess of 730 entries are contained in the inventory. Each entry comprises a text description of the area.

Because of space limitations on the form, it is only possible to summarise the significant values and threats. More specific information about each area administered can be obtained from the Wanganui Conservancy office, where more detailed records are held.

The inventory will continue to be updated by the Department as additional information becomes available.

The inventory does not include areas which have been vested in a local authority or society.

How to use the inventory

If you know the name of the area administered;

- Refer to the alphabetical listing of land administered by the Department at the beginning of the inventory. A Conservation Unit number is identified for each land area; then
- Look up the text description of the area by looking up the Conservation Unit number in the inventory (the inventory forms are arranged in numeric order); then
- Look at the map in Part H that shows the location of the area. (the map reference is identified on the inventory form); then
- Locate the Conservation Unit number on the map.

If you do not know the name of the area administered then;

- Refer to the map layout page at the beginning of the maps (Part H) and locate the map that you wish to look at; then
- Locate the area on the map and note its Conservation Unit number; then
- Refer to the inventory for that Conservation Unit number.

A numerical index is also provided at the beginning of the inventory. This lists all Conservation Units in numeric order and provides a useful quick reference to determine Conservation Unit names and map references.

LAND INVENTORY KEY

This key explains the basis of the information provided in the inventory.

Name

The name assigned by the Department, using any gazetted name.

Conservation Unit Number

This is a unique number used to identify the area.

Area

The area in hectares.

Map Insert

Identifies approximate location of the area in the Conservancy.

Legal Description

The legal description of the parcels that comprise the area administered. A number of legal descriptions are listed in an appendix because of space limitations on the inventory form.

Ecological District

Identifies the Ecological District in which the area administered lies.

Map Ref.

Identifies the map number in the NZMS map series along with the grid reference.

Management Plan

Identifies the existence of an approved management plan (all approved and draft management plans are listed in Appendix 5 of Volume 1).

Date Approved

Identifies the date the management plan was approved under the respective legislation.

Expires

The date the management plan expired/expires.

Admin. Body

Identifies the agency responsible for administering the area.

Local Authority

The local authority responsible for the area under the Local Government Act.

Iwi/Hapu

Identifies the Iwi/Hapu who have tribal affiliations with the area.

Field Centre

The Field Centre responsible for operational matters regarding the area administered.

General Description

A physical description of the area administered.

Vegetation Type

General description of the main vegetation types within the area administered.

Notable Fauna/Flora

Notable indigenous fauna and flora values present within the area administered.

Historic/Cultural Resources

Historic and cultural values present within the area administered.

Animal/Plant Pests

Species present that threaten the values within the area administered.

Fencing

The type, extent and condition of fences surrounding the area administered.

Interpretation

The range of interpretation which exists on or for the area administered and includes interpretation boards and information pamphlets.

Recreation Facilities/Visitor Use

Identifies facilities available and the level of visitor use of the area administered.

Recreation Opportunity Spectrum

Identifies a standardised class of outdoor recreation opportunity which covers the area administered.

Access

The common routes of and standard of access to the area administered.

Leases, Licences, Easements and Concessions

Any rights that have been assigned to an individual or organisation.

Key Management Needs

Key management tasks which need to be carried out over the area administered.

Is Current Management Adequate?

An assessment of the adequacy of current management in terms of protection and recreation/interpretation.

Date Form Completed/Amended

Date the form was completed or last amended.

Land Inventory: alphabetical index

ALPHABETICAL INDEX

Conservation Unit

A Adams Conservation Area
 Ahoroa Scenic Reserve
 Ahu Ahu Conservation Area
 Ahu Ahu Stream Conservation Area
 Airstrip Conservation Area
 Almadale Scenic Reserve
 Amberley Conservation Area
 Aorangi Scenic Reserve
 Aotuhia Recreation Reserve
 Apiti Conservation Area
 Apiti Scenic Reserve
 Arawata Caves Scenic Reserve
 Arawata Conservation Area
 Arawhata Local Purpose Reserve
 Auputa Scenic Reserve
 Autawa Conservation Area
 Autawa Road Conservation Area
 Awa-te-take Pa Historic Reserve
 Awa-te-take Scenic Reserve
 Awahou Scenic Reserve
 Awahuri Scenic Reserve
 Awapuni Conservation Area
 Awarua Conservation Area

B Bayly Road Conservation Area
 Blue Rata Scenic Reserve
 Bowden Scenic Reserve
 Broadway Recreation Reserve
 Bruce Memorial Scenic Reserve
 Bruce Park Scenic Reserve

C C. L. Pemberton Memorial Park Scenic Reserve
 Cantlop Scenic Reserve
 Cape Egmont Conservation Area
 Cape Egmont Marginal Strip
 Cape Recreation Reserve
 Carnarvon Conservation Area
 Castlecliff Marginal Strip
 Chippis Hill Conservation Area
 Closed Road Conservation Area

Map Ref.**Conservation Unit****No.****Map Ref.**

70671	R20	Corbett Lake Scenic Reserve	70375	P20
70260	R21	Creek Conservation Area	70052	S22
70078	R21, S21	Cross/Hinaiu Conservation Area	70256	R22
70312	R21	Crown Land Conservation Area	70415	P19
70172	S19	Currie Road Conservation Area	70249	R22
70218	T23			
70037	S24	D Davis Road Conservation Area	70508	Q19
70452	R18	Depot Road Conservation Area	70475	R19
70317	R20	Drain Reserve Conservation Area	70342	S18
70559	T22	Dress Circle Scenic Reserve	70160	T22
70189	T22			
70322	R20			
70095	R20	E Echolands Conservation Area	70632	S18
70665	P20	Echolands Marginal Strip	70633	S18
70197	T22	Egmont Conservation Area	70405	Q20
70501	Q19	Egmont National Park	70001	P19 - 20, Q20
70505	Q19			
70524	Q19	Egmont National Park	70001.7	P19
70523	Q19	Epero Road Conservation Area	70325	R20
70467	R19	Erewhon Conservation Area	70372	T21
70071	S23	Everett Park Scenic Reserve	70526	Q19
70048	S24			
70210	T22	F Fagan Road Local Purpose Reserve (Gravel) Falls Conservation Area	70678	S23
			70478	R19
			70222	Q22
70409	P19	Foreshore Conservation Area	70067	S24
70376	P20	Foxton Conservation Area	70640	S20
70550	P19	Foyle Street Conservation Area	70711	P19
70199	T22	Frankley Road Recreation Reserve	70710	P19
70134	S22	Frankley Road Scenic Reserve		
70133	S22			
70161	T22	G Galbraith Scenic Reserve	70193	T22
70555	P19	Glennmorven Scenic Reserve	70150	T22
70366	P20	Gordon Park Scenic Reserve	70540	R22
70562	P20	Gorge Road Recreation Reserve	70704	T22
70371	P20	Greenaway Conservation Area	70041	S24
70023	S24	Greystoke Scenic Reserve	70036	S23
70587	R22			
70488	R19	H Haehaekupenga Scenic Reserve	70269	R21
70213	T22	Hales Road Scenic Reserve	70094	S21 - 22
		Hapopo Conservation Area	70108	S22

Conservation Unit	No.	Map Ref.	Conservation Unit	No.	Map Ref.
Harbour Recreation Reserve	70064	S24	Kaheke Conservation Area	70217	T22
Hartleys Conservation Area	70031	S23	Kahurangi Conservation Area	70400	Q20
Hautapu Conservation Area	70373	T21	Kahu Scenic Reserve	70154	T22
Hautapu River Conservation Area	70019	T21	Kahui Local Purpose Reserve (Gravel)	70700	P20
Hautapu River Government Purpose Reserve (Soil Cons)	70142	T21	Kaikawaka Scenic Reserve	70186	T22
Hautapu Scenic Reserve	70156	T22	Kaikura Conservation Area	70383	Q21
Hautomu Scenic Reserve	70254	S19	Kaipiti Street Conservation Area	70314	P21
Haweanga Conservation Area	70386	T22	Kaitapa Scenic Reserve	70022	T21
Haweanga Road Conservation Area	70239	T22	Kaitieke Conservation Area	70171	S19
Hawken's Lagoon Conservation Area	70244	R22	Kaitieke Rubbish Reserve	70644	S19
Hazelburn Scenic Reserve	70158	T22	Kaitoke Marginal Strip	70588	R22
Heao Road Local Purpose Reserve (Stock)	70681	Q19	Kaituna No. 2 Scenic Reserve	70063	S19
Highbury Conservation Area	70040	S24	Kaituna Scenic Reserve	70337	S19
Hihitahi Local Purpose Reserve (Stock)	70676	T21	Kaiwhakauka Conservation Area	70176	S19
Hihitahi Sanctuary	70069	T21	Kakahi Conservation Area	70165	S19
Hikumutu Scenic Reserve	70329	S19	Kakahi Scenic Reserve	70333	S19
Hikurangi Scenic Reserve	70629	S18	Kakahi Stream Marginal Strip	70595	S19
Himatangi Bush Scientific Reserve	70062	S24	Kakarahi Conservation Area	70077	S21
Hoihenga Conservation Area	70129	S20	Kanihinithi Scenic Reserve	70101	S22
Huatoki Stream Marginal Strip	70684	P19	Kapara Conservation Area	70316	Q20-21, R20-21
Huhatahi Conservation Area	70674	R18	Kapua Conservation Area	70209	T22
Huirangi Local Purpose Reserve (Hall)	70683	Q19	Kara Conservation Area	70013	R18
Huirangi Local Purpose Reserve (Cemetery)	70535	Q19	Karemu Stream No. 1 Conservation Area	70247	R22
Huirangi Recreation Reserve	70533	Q19	Karemu Stream No. 2 Conservation Area	70248	R22
Huiroa Conservation Area	70313	Q20	Karetu Scenic Reserve	70137	S22
Huiroa Recreation Reserve	70549	Q20	Karewarewa Scenic Reserve	70198	T22
Hunua Conservation Area	70043	S19	Karioi Domain Recreation Reserve	70086	S21
Hutifinance Scenic Reserve	70058	P19	Katere Scenic Reserve	70627	P19
Hutiwai Conservation Area	70109	Q18, R18	Kaurapaoa Scenic Reserve	70266	R21
Ian Allen Scenic Reserve	70423	P19	Kauhanga Scenic Reserve	70297	S19
Ihaia Conservation Area	70369	P20	Kaupokonui Recreation Reserve	70641	P21
Ihupuku Road Conservation Area	70241	R22	Kawakawa Road Conservation Area	70030	S23
Ihupuku Swamp Wildlife Management Reserve	70229	Q22, R22	Kawau Pa Historic Reserve	70432	Q18
Jean D'Arcy Conservation Area	70147	R21	Kawautahi Scenic Reserve	70294	S19
Jones Point Conservation Area	70696	R18	Kawhatau Cemetery Reserve	70243	T22
Junction Recreation Reserve	70219	T23	Kawhatau River Marginal Strip	70620	T22, U22
Junction Road Conservation Area	70418	P19	Kawhatau Scenic Reserve	70194	T22
Jury Conservation Area	70558	R20	Kerekiringa Conservation Area	70504	Q19
			Kiosk Recreation Reserve	70271	S22

Conservation Unit	No.	Map Ref.	Conservation Unit	No.	Map Ref.
Kirai Scenic Reserve	70393	Q20	Maben Conservation Area	70380	Q21
Kiwiitea Local Purpose Reserve (Gravel)	70723	T22	Magnus Forbes Scenic Reserve	70399	Q20
Kiwiitea Stream Local Purpose Reserve (Gravel)	70725	T22	Mahoe Growth & Preservation of Timber Reserve	70661	R19 - 20
Kiwiitea Stream Marginal Strip	70622	T23	Mahoctahi Historic Reserve	70529	Q19
Kiwiitea Tapuae Road Local Purpose Reserve (Gravel)	70726	T22	Maitahi Scientific Reserve	70226	P19
Koatanui Scenic Reserve	70235	R22	Makara Scenic Reserve	70527	Q19
Kohura Scenic Reserve	70471	R19	Makerua Swamp Marginal Strip	70608	S24
Koiro Conservation Area	70181	S19	Makerua Swamp Wildlife Management Reserve	70061	S24
Koiro Farms Conservation Area	70716	S19	Makiekie Scenic Reserve	70190	T22
Koitiatia Domain Recreation Reserve	70032	S23	Makino Conservation Area	70017	Q19
Koitiatia Wildlife Management Reserve	70033	S23	Makino Scenic Reserve	70384	Q21
Kokaka Conservation Area	70175	S19	Makino Scenic Reserve	70006	T21, U21
Kokakonui Scenic Reserve	70277	S19	Makino Stream Conservation Area	70502	Q19
Konini Scenic Reserve	70331	S19	Makino Stream Marginal Strip	70728	S23
Kopuha Road Scenic Reserve	70454	R18	Makohine Conservation Area	70205	T22
Korimiti Conservation Area	70668	S21	Makohine Scenic Reserve	70151	T22
Koromiko Local Purpose Reserve (Metal)	70636	S18	Makokoti Conservation Area	70476	R19
Kota Conservation Area	70395	Q20	Makokoti Stream Marginal Strip	70594	S19
Kotare Scenic Reserve	70445	R18	Makopua Scenic Reserve	70191	T22
Kotiti Stream Conservation Area	70250	R22	Makotuku River Marginal Strip	70596	S20
Kouturoa East Conservation Area	70173	S19	Makuhou Scenic Reserve	70096	S22
Kouturoa Scenic Reserve	70291	S19	Makuri Conservation Area	70397	Q20
Kouturoa West Conservation Area	70174	S19	Manzia Conservation Area	70344	S18
Kupe Conservation Area	70394	Q20	Manzia Local Purpose Reserve (Cemetery)	70702	P21
Kururau Scenic Reserve	70659	S18	Manzia No 2 Conservation Area	70370	P20
			Manawatu Conservation Area	70541	T24
			Manawanui Scenic Reserve	70085	S21
L Lairdvale Scenic Reserve	70631	S18	Manawatu Gorge Scenic Reserve	70027	T24
Lake Beds Conservation Area	70276	R21	Manawatu Recreation Reserve	70544	T24
Lake Kohata Wildlife Management Reserve	70240	R22	Manawatu River No. 1 Marginal Strip	70605	S24
Lake Pauni Marginal Strip	70589	R22	Manawatu River No. 2 Marginal Strip	70610	S24
Lake Waiau Wildlife Management Reserve	70230	R22	Manawatu River No. 3 Marginal Strip	70623	T24
Lake William Marginal Strip	70604	S23	Manawatu Scenic Reserve	70543	T24
Lakes Road Conservation Area	70275	R21	Mangaatua Conservation Area	70387	T24
Lancaster Scenic Reserve	70545	R19	Mangaehu Conservation Area	70324	R20
Legal Road Conservation Area	70223	T23	Mangaehu Growth & Preservation of Timber Reserve	70655	R20
Lepperton Local Purpose Reserve (Cemetery)	70534	Q19	Mangactoroa Scenic Reserve	70082	S21
Line 3 Conservation Area	70225	T23	Mangahinau Government Purpose Reserve (Esplanade)	70253	Q19
Longacre Conservation Area	70054	S22	Mangahowhi Conservation Area	70075	S21
Lower Pakihikura Local Purpose Reserve (Quarry)	70721	T22	Mangahume Stream Conservation Area	70730	P20

Conservation Unit	No.	Map Ref.	Conservation Unit	No.	Map Ref.
Mangakara Conservation Area	70307	R18	Mangawharariki River No. 1 Marginal Strip	70616	T22
Mangamahoe Recreation Reserve	70424	P19	Mangawharariki River No. 2 Marginal Strip	70621	T22
Mangamahū Conservation Area	70110	S22	Mangawhero River No. 1 Marginal Strip	70599	S21
Mangamahū Scenic Reserve	70097	S22	Mangawhero River No. 2 Marginal Strip	70601	S22
Mangamako Conservation Area	70204	T22	Mangawhero River No. 3 Marginal Strip	70602	S22
Manganui Conservation Area	70402	Q20	Mangawhero Stream Marginal Strip	70566	P20-21
Manganui o tahu Scenic Reserve	70264	R21	Mangawhio Lake Scenic Reserve	70311	R21
Manganui o te Ao Recreation Reserve	70212	S20	Mangoira Stream Marginal Strip	70619	T22
Manganui River Conservation Area	70507	Q19	Mangoira Scenic Reserve	70188	T22
Manganui Stream Marginal Strip	70571	Q20	Manukorihi Recreation Reserve	70149	Q19
Manganui Valley Recreation Reserve	70123	S20	Manunui Recreation Reserve	70349	S18
Mangaone Conservation Area	70377	Q21	Marakowhai Niu Poles Historic Reserve	70672	R19
Mangaone Local Purpose Reserve (SC & RC)	70072	S23	Marangae Road Quarry Reserve	70657	R19
Mangaone Stream Conservation Area	70465	R19	Marangae Scenic Reserve	70497	R19
Mangaopa Recreation Reserve	70532	Q19	Marco Conservation Area	70485	R19
Mangaoraka Stream Marginal Strip	70583	Q19	Marco Road Conservation Area	70493	R19
Mangaorakei Local Purpose Reserve (Gravel)	70675	S19	Marcos Hill Conservation Area	70462	R19
Mangaorakei North Scenic Reserve	70279	S19	Marsack Conservation Area	70340	S18
Mangaotuku Stream Marginal Strip	70584	Q20	Marton Golf Club Recreation Reserve	70034	S23
Mangaoturu Scenic Reserve	70182	S19	Mataro Road Conservation Area	70514	Q19
Mangaowata Conservation Area	70494	R19	Mataro Scenic Reserve	70521	Q19
Mangapaka Conservation Area	70466	R19	Mataru Scenic Reserve	70480	R18-19
Mangapaka Scenic Reserve	70468	R19	Matau Conservation Area	70436	Q19
Mangapapa Scenic Reserve	70263	R21	Matiere Scenic Reserve	70365	S18
Mangapapa Stream Scenic Reserve	70470	R19	Matirangi Conservation Area	70010	Q19, R19
Mangapapa Local Purpose Reserve (Roadmans Cottage)	70719	R19	Matuku Ridge Pa Conservation Area	70141	T21
Mangapipi Local Purpose Reserve (Gravel)	70724	T22	Maungakaretu Scenic Reserve	70135	S22
Mangare Road Conservation Area	70489	R19	Meeting of the Waters Scenic Reserve	70421	P19
Mangare Scenic Reserve	70481	R19	Metal Conservation Area	70115	S22
Mangaroa Stream Conservation Area	70490	R19	Midhirst Conservation Area	70403	Q20
Mangaroa Gravel Reserve	70642	R18	Midhirst Marginal Strip	70689	Q20
Mangaroa Scenic Reserve	70446	R18	Mihirangi Scenic Reserve	70299	S19
Mangatawai Conservation Area	70474	R19-20	Mimi Gorge Scientific Reserve	70519	Q19
Mangateweka Conservation Area	70206	T22	Mimi Scenic Reserve	70518	Q19
Mangatipona Scenic Reserve	70138	S22	Mimi-Pukearuhe Coast Marginal Strip	70567	Q19
Mangatiti Conservation Area	70016	R20	Miro Scenic Reserve	70228	Q19
Mangaturuturu West Bridge Reserve	70643	S20	Mironui Scenic Reserve	70482	R19
Mangaweka Conservation Area	70208	T22	Moana Roa Coast Marginal Strip	70603	S23
Mangaweka Recreation Reserve	70552	T22	Moana Roa Conservation Area	70029	S23
Mangaweka Scenic Reserve	70153	T22	Mocawatea Scenic Reserve	70258	R20-21

Conservation Unit	No.	Map Ref.	Conservation Unit	No.	Map Ref.
Mohakatino Coastal Marginal Strip	70709	Q18, R18	Ngawairua Scenic Reserve	70234	R22
Mohakatino Conservation Area	70439	R18	Ngutu Scenic Reserve	70453	R18
Mohakatino River No. 1 Marginal Strip	70578	R18	Nihoniho Conservation Area	70308	S18
Mohakatino River No. 2 Marginal Strip	70580	R18	No. 3 Scenic Reserve	70347	S18
Mohakatino Swamp Conservation Area	70441	Q18	No. 4 Scenic Reserve	70345	S18
Mokai Conservation Area	70382	T21	No. 5 Scenic Reserve	70346	S18
Mokau Conservation Area	70440	R18	No. 6 Scenic Reserve	70286	S19
Mokau River Conservation Area	70442	R18	No. 7 Scenic Reserve	70287	S19
Mokau River Marginal Strip	70579	R18	No. 8 Scenic Reserve	70285	S19
Mokau River No. 2 Marginal Strip	70707	R18	No. 99 Scenic Reserve	70336	S18 - 19
Mokau River No. 3 Marginal Strip	70708	R18	No. 100 Scenic Reserve	70352	S18
Mokau River Scenic Reserve	70455	R18	Nukuhau Conservation Area	70318	R21
Moki Conservation Area	70091	R18	Nukumaru Recreation Reserve	70652	R22
Moki Scenic Reserve	70326	Q19			
Motuiti Conservation Area	70042	S24	○ Oanui Recreation Reserve	70673	P20
Motutara Scenic Reserve	70351	S18	Oapui Road Conservation Area	70503	Q19
Moukuku Scenic Reserve	70099	S22	Oapui Sanctuary	70125	Q19
Moumahaki Scenic Reserve	70231	R22	Ohawe Road Conservation Area	70463	R19
Mount Huia Scenic Reserve	70718	T22	Ohinepane Recreation Reserve	70270	S19
Moutoa Conservation Area	70066	S24	Ohingaiti Scenic Reserve	70146	T22
Mt Dampier Marginal Strip	70581	R18-19	Ohotu Conservation Area	70074	S21
Mt Davidson Scenic Reserve	70717	Q18	Ohotahi Scenic Reserve	70267	R21
Mt Messenger Conservation Area	70008	Q18-19,	Ohuha Scenic Reserve	70290	S19
		R18-19	Ohura River Local Purpose Reserve	70500	R19
Mt Messenger Scenic Reserve	70438	Q18, R18	Ohura River Marginal Strip	70669	R19
Murumuru Conservation Area	70305	R20, S20	Ohura Road Conservation Area	70483	R19
Mystery Block Conservation Area	70310	R21	Ohura Scenic Reserve	70450	R18
			Oio Conservation Area	70170	S19
N N G Tucker Scenic Reserve	70447	R18	Oio Scenic Reserve	70295	S19
Namunui Scenic Reserve	70117	T21	Okahukura Scenic Reserve	70358	S18
Neilsons Conservation Area	70168	S19	Okahutiria Conservation Area	70272	R21
Ngahere Scenic Reserve	70628	P19	Okara Road Local Purpose Reserve (Gravel)	70687	R20
Ngamatapouri Local Purpose Reserve	70705	R21	Okato Coast Marginal Strip	70560	P19
Ngamoturiki Scenic Reserve	70282	S19	Okato Recreation Reserve	70685	P19
Ngapakahi Scenic Reserve	70119	S20	Okau Scenic Reserve	70492	R18
Ngapapa Local Purpose Reserve (Roadmans Cottage)	70703	Q19	Okehu Stream Conservation Area	70246	R22
Ngaporo Scenic Reserve	70323	R20	Okoki Pa Historic Reserve	70520	Q19
Ngataumata Scenic Reserve	70283	S19	Okotuku Conservation Area	70327	Q22
Ngatoto Conservation Area	70434	Q19	Old River Bed Conservation Area	70341	S18
Ngarekehu Scientific Reserve	70028	T21	Omahine Conservation Area	70273	R21

Conservation Unit	No.	Map Ref.	Conservation Unit	No.	Map Ref.
Omango Conservation Area	70051	S22	Pakhikura Stream Marginal Strip	70615	T22
Omata Road Conservation Area	70410	P19	Palmerston North Field Centre Administrative Area	70638	T24
Omata Stockade Historic Reserve	70662	P19	Panirau Island Conservation Area	70698	R18
Omata River Marginal Strip	70612	T21 - 22	Paora Scenic Reserve	70449	R18
Omata Scenic Reserve	70144	T21 - 22	Papanui Scenic Reserve	70089	S21
Onaero Coast Marginal Strip	70568	Q19	Papaotū Scenic Reserve	70255	S19
Onaero Recreation Reserve	70122	Q19	Paparoa Conservation Area	70162	S19
Onaero River Marginal Strip	70569	Q19	Paranui Ravine Marginal Strip	70713	T23
Onaero River Scenic Reserve	70522	Q19	Parapara Scenic Reserve	70356	S18
Ongarue Marginal Strip	70630	S18	Parewanui Conservation Area	70046	S24
Ongarue River Marginal Strip	70593	S18	Part Run 23 Conservation Area	70025	S24
Opaku Scenic Reserve	70259	R21	Patea Coast Marginal Strip	70575	Q21 - 22
Opatu Conservation Area	70180	S19, R19	Patea Conservation Area	70401	Q20
Opiki Conservation Area	70098	S24	Patea Harbour Conservation Area	70220	Q22
Opunake Coast Marginal Strip	70564	P20	Patea River No. 1 Marginal Strip	70572	Q22
Opunake Conservation Area	70367	P20	Patea River No. 2 Marginal Strip	70385	Q21
Opura Conservation Area	70477	R19	Patea River No. 3 Marginal Strip	70667	Q21
Oroua River No. 1 Marginal Strip	70606	S24	Patua Scenic Reserve	70546	P19
Oroua River No. 2 Marginal Strip	70607	S24	Patukino Scenic Reserve	70262	R21
Oroua River No. 3 Marginal Strip	70609	S24	Peep-O-Day Local Purpose Reserve (Stock)	70722	T22
Oroua River No. 4 Marginal Strip	70618	T22	Pehu Scenic Reserve	70516	Q19
Orotapu Scenic Reserve	70354	S18	Pemberton Conservation Area	70216	T22
Orope Scenic Reserve	70281	S19	Petersons Conservation Area	70388	T22
Oruru Scenic Reserve	70184	S19	Piki Scenic Reserve	70459	R18
Otahi Stream Marginal Strip	70565	P20	Pipipi Scenic Reserve	70126	S20
Otaihape Scenic Reserve	70118	T21	Pipiriki Local Purpose Reserve (Cemetery)	70646	R20
Otairi Conservation Area	70049	S22	Pipiriki Govt. Building Reserve	70649	R21
Otamakapua Conservation Area	70214	T22	Pipiriki Municipal No. 1 Local Purpose Reserve	70647	R20
Otauwaki Scenic Reserve	70106	S21 - 22	Pipiriki Municipal No. 2 Local Purpose Reserve	70650	R21
Oroki Gorge Scenic Reserve	70363	Q21	Pipiriki Local Purpose Reserve (Rubbish)	70648	R21
Otoko Scenic Reserve	70084	S21	Pipiriki Scenic Reserve	70651	R20
Ototoka Scenic Reserve	70233	R22	Pit Conservation Area	70335	S20
Otumokuru Conservation Area	70059	Q21	Pita Road Conservation Area	70506	Q19
Otunui Conservation Area	70111	S18	Pitangi Conservation Area	70056	S22
Ouri Stream Marginal Strip	70582	P21	Pitangi Scenic Reserve	70080	S21
			Pitangi Track General Govt. Building	70081	S21
			Plantation Reserve	70645	S18
P Paengaroa Scenic Reserve	70092	T21	Pohangina Conservation Area	70221	T23
Paetahi Stream Marginal Strip	70573	Q20	Pohangina Valley Marginal Strip	70656	T23
Paetawa Scenic Reserve	70105	S22	Pohautuhia Scenic Reserve	70319	R20
Pairawahihi Scenic Reserve	70712	S19 - 20			

Conservation Unit	No.	Map Ref.	Conservation Unit	No.	Map Ref.
Pohokura Stream Conservation Area	70491	R19	R Rabbits Local Purpose Reserve	70639	U21
Pohoniutane Scenic Reserve	70090	S21	Raetihi Scenic Reserve	70120	S20
Pokoera Scenic Reserve	70355	S18	Raketapauma Conservation Area	70068	T21
Popuanui Conservation Area	70392	Q20	Ramahiku Conservation Area	70057	S22
Porewa Conservation Area	70107	S22	Ramanui Conservation Area	70014	R20
Pou Tehia Historic Reserve	70437	Q18	Ranana/Morikau Scenic Reserve	70268	R21
Pouiatoa Conservation Area	70018	Q19	Rangi Scenic Reserve	70357	S18
Poukiore Recreation Reserve	70200	T22	Rangitane Forestry and Scenery Reserve	70196	T22
Pouwhakarua Conservation Area	70207	T22	Rangitatau Scenic Reserve	70232	R21 - 22
Powataunga Scenic Reserve	70265	R21	Rangiatea Conservation Area	70163	S19
Prospect Road Conservation Area	70487	R19	Rangitikei River No. 1 Marginal Strip	70613	T22
Puau Conservation Area	70300	R21	Rangitikei River No. 2 Marginal Strip	70614	T22 - 23
Puawai Scenic Reserve	70547	S19	Rangitikei River No. 3 Marginal Strip	70625	T21
Puke Scenic Reserve	70159	T22	Rangiwaatea Scenic Reserve	70012	T21
Pukearuhe Historic Reserve	70431	Q18	Rangiwhalia Scenic Reserve	70185	T22
Pukearuhe Recreation Reserve	70429	Q18	Raniera Street Conservation Area	70416	P19
Pukearuhe Scenic Reserve	70430	Q18	Raorikia Scenic Reserve	70238	R21
Pukeatua Conservation Area	70169	S19	Ratapihipihi Scenic Reserve	70422	P19
Pukeatua Scenic Reserve	70280	S19	Raukawa Scenic Reserve	70083	S21
Pukekaha Conservation Area	70128	S20	Rawhitiroa Local Purpose Reserve (Hall)	70701	Q20
Pukemiro Historic Reserve	70127	Q19	Rawhitiroa Road Conservation Area	70385	Q20
Pukepuke Lagoon Conservation Area	70044	S24	Regan Street Conservation Area	70404	Q20
Pukerangiora Pa Historic Reserve	70525	Q19	Rehu Village Conservation Area	70379	Q21
Pukeroa Conservation Area	70112	S22	Reid Road Marginal Strip	70727	T23
Pukeroa Scenic Reserve	70136	S22	Remopango Stream Conservation Area	70699	R18
Puketakauere Pa Historic Reserve	70664	Q19	Rerekapa Falls Recreation Reserve	70498	R19
Puketarata Scenic Reserve	70103	R22, S22	Rerekino Conservation Area	70302	R19
Puketarata-Parihamore Pa Historic Reserve	70663	P19	Reserve C Conservation Area	70338	S18
Pungapunga River Marginal Strip	70635	S18	Reserve E Conservation Area	70339	S18
Puniwhakau Local Purpose Reserve (Stock)	70686	Q20	Retaruke Scenic Reserve	70292	S19
Purangui Scenic Reserve	70515	Q19	Rewa Conservation Area	70201	T22
Purupuru Conservation Area	70693	R18	Riariaki Conservation Area	70330	S19 - 20
Puflkituna Conservation Area	70479	R19	Rimunui Conservation Area	70015	Q21, R21
Putikituna Growth and Preservation of Timber Reserve	70499	R19	Rimutauteka Scenic Reserve	70528	Q19
Putikituna Scenic Reserve	70472	R19	Ringa Ringa Scenic Reserve	70088	S21
Puwekia Scenic Reserve	70070	S21, T21	Road Conservation Area	70414	P19
			Road Reserve Conservation Area	70362	R21
			Robe Street Conservation Area	70412	P19
Quarry Local Purpose Reserve (River Conservation)	70634	S18	Rongotea Conservation Area	70039	S24
			Roto Conservation Area	70443	R18

Conservation Unit

Conservation Unit	No.	Map Ref.
Roto Scenic Reserve	70458	R18
Rotokahu Scenic Reserve	70284	S19
Rotokare Scenic Reserve	70187	Q20
Rotokohu Scenic Reserve	70261	R21
Round Bush Scenic Reserve	70065	S24
Ruae Stream Marginal Strip	70617	T22
Ruatiti Scenic Reserve	70211	S20
S Saddler Conservation Area	70343	S18
Scotts Conservation Area	70045	S23 - 24
Section 18 Scenic Reserve	70296	S19
Sentry Hill Redoubt Historic Reserve	70539	Q19
Sentry Hill Conservation Area	70729	Q19
Service Road Conservation Area	70179	S18 - 19
Siberia Scenic Reserve	70087	S21
Silverhope Scenic Reserve	70132	S22
Simpson Scenic Reserve	70148	T22
Soil Conservation Local Purpose Reserve	70060	S24
South Road-Conservation Area	70406	P19
Stock Conservation Area	70114	S22
Sugar Loaf Islands Sanctuary Area	70691.1	P19
Sugar Loaf Islands Conservation Park	70691.2	P19
Sunshine Scenic Reserve	70348	S18
Sutton Road Conservation Area	70407	P19
T Taheke Conservation Area	70301	R20, S19 - 20
Tahora Saddle Conservation Area	70484	R19
Tahora Scenic Reserve	70469	R19
Tahunamaere Scenic Reserve	70389	Q20
Taihape Local Purpose Reserve (Cemetery)	70551	T21
Taihape Recreation Reserve	70714	T21
Taihape Scenic Reserve	70145	T21
Taihape Local Purpose Reserve (Scout Hall)	70100	T21
Takapari Conservation Area	70224	T23
Tangahoe Conservation Area	70004	R20
Tangarakau Conservation Area	70359	R19
Tangarakau River Marginal Strip	70688	R19
Tangarakau Scenic Reserve	70473	R19
Tangarakau Stream Conservation Area	70538	R19

Conservation Unit

Conservation Unit	No.	Map Ref.
Tangimoana Beach Conservation Area	70047	S24
Tangimoana Marginal Strip	70715	S24
Tangitu Conservation Area	70227	Q19
Tangiwai Marginal Strip	70611	T21
Tapui Scenic Reserve	70288	S19
Tapuimikau Pa Historic Reserve	70374	P20
Taramoukou Conservation Area	70020	Q19
Tarata Conservation Area	70350	Q19
Tarawai Conservation Area	70427	Q19
Tarere Conservation Area	70320	Q20 - 21
Taringamotu River Marginal Strip	70591	S18
Taraimaka Pa Historic Reserve	70554	P19
Tate Road Conservation Area	70511	Q19
Tatu Local Purpose Reserve (Cemetery)	70457	R18
Tatu Conservation Area	70444	R18
Tatu Recreation Reserve	70660	R18
Tatu Scenic Reserve	70456	R18
Tauakira Scenic Reserve	70079	S21
Taukoro Conservation Area	70053	S22
Taukoro Forest Conservation Area	70093	S21
Taumarititi Scenic Reserve	70364	S18
Taumarunui Base Recreation Reserve	70653	S18
Taumarunui Marginal Strip	70592	S18
Taumarunui/Rangiroa Recreation Reserve	70654	S18
Taumata Historic Reserve	70531	Q19
Taumatamahoe Conservation Area	70557	R20
Taumoka Conservation Area	70315	R21
Tawata Conservation Area	70166	S19
Te Henui Stream Conservation Area	70417	P19
Te Kapua Conservation Area	70378	T21
Te Kapua Scenic Reserve	70152	T22
Te Komai Conservation Area	70076	S21
Te Komai Local Purpose Reserve (Quarry)	70731	S21
Te Koru Pa Historic Reserve	70548	P19
Te Maire Scientific Reserve	70289	S19
Te Rangipai Scenic Reserve	70140	T21
Te Rau O-Te-Huia Pa Historic Reserve	70626	Q19
Te Rauateti Scenic Reserve	70451	R18
Te Reinga Conservation Area	70556	R18
Te Ruahine Scenic Reserve	70278	S19

Conservation Unit	No.	Map Ref.	Conservation Unit	No.	Map Ref.
Te Urinui Pa Historic Reserve	70306	Q19	V Valley Road Conservation Area	70178	S19
Te Wera Camp Conservation Area	70116	Q20	Vera Road Conservation Area	70486	R19
The Ratas Scenic Reserve	70332	S18 - 19	Victoria Conservation Area	70113	Q21 - 22
Tikirere Mill Race Historic Reserve	70139	T21	Waiaraia Scenic Reserve	70448	R18
Titirangi Scenic Reserve	70157	T22	Waiaruhe Road Conservation Area	70009	T21
Toi Conservation Area	70011	R19	Waiata Conservation Area	70368	P20
Tokaanu Conservation Area	70381	T21	Waikupa Scenic Reserve	70428	S22
Tokaihuru Stream Marginal Strip	70600	S21	Waimahora Swamp Conservation Area	70130	S23
Toko Conservation Area	70398	Q20	Waima Stream Marginal Strip	70561	P19
Tokomaru East Block Conservation Area	70251	R21 - 22	Waingongoro Stream Marginal Strip	70574	Q21
Tongapurutu Conservation Area	70304	Q18, R18	Wainui Beach Conservation Area	70245	R22
Torere Recreation Reserve	70143	R21 - 22	Waionana Stream Conservation Area	70512	Q19
Tuhingakakapo Conservation Area	70461	R18	Waipahih Scenic Reserve	70183	S19
Tuihu Conservation Area	70002	Q19	Waipapa Road Conservation Area	70510	Q19
Tunatau Scenic Reserve	70192	T22	Waipapa Valley Scenic Reserve	70321	R20
Tunnel Hill Scenic Reserve	70353	S18	Waipipi Marginal Strip	70577	Q22
Tupapakuraa Conservation Area	70177	S19	Waireka Conservation Area	70167	S19
Turakina Recreation Reserve	70073	S23	Waireka Road Conservation Area	70252	R22
Turakina Valley Conservation Area	70050	S22	Waiata Conservation Area	70055	R18 - 19
Turangere Scenic Reserve	70021	T21	Waitaha Stream Recreation Reserve	70530	Q19
Tutaenui River Marginal Strip	70658	S23	Waitara Scenic Reserve	70692	Q19
Tututawa Conservation Area	70391	Q20	Waitara West Marginal Strip	70666	Q19
Twenties Conservation Area	70203	T22	Waitea Conservation Area	70164	S19
U Umukaha Point Recreation Reserve	70433	Q18	Waitewhera Scenic Reserve	70460	R18
Umutekai Conservation Area	70419	P19	Waitiri Conservation Area	70390	Q20
Umutoi Conservation Area	70215	T22	Waitoetoe Beach Recreation Reserve	70242	Q19
Upper Glen Road Conservation Area	70104	P21	Waitotara Conservation Area	70361	R20 - 21
Upper Kawhatau Scenic Reserve	70195	T22	Waitotara River Marginal Strip	70586	R22
Upper Retaruke Conservation Area	70131	S20	Waiwakaiho Road Conservation Area	70420	P19
Upper Retaruke Valley Scenic Reserve	70298	S19	Waiweranui Stream Marginal Strip	70563	P20
Urenui Conservation Area	70426	Q19	Wall Scenic Reserve	70293	S19
Urenui Local Purpose Reserve (Esplanade)	70536	Q19	Wanganui City Recreation Reserve	70670	R22
Urenui River Local Purpose Reserve (Esplanade)	70537	Q19	Wanganui River Scenic Reserve	70102	S22
Urenui River Marginal Strip	70570	Q19	Warea Local Purpose Reserve (Cemetery)	70553	P20
Uruti Conservation Area	70303	Q18	Waverley Domain Recreation Reserve	70328	Q22, R22
Uruti Domain Scenic Reserve	70517	Q19	Wawiri Conservation Area	70396	Q22
Uruti Scenic Reserve	70425	Q19	Weraweraonga Stream Conservation Area	70274	R21
Utiku Recreation Reserve	70720	T21 - 22	Westmere Scenic Reserve	70257	R22
Utiku Scenic Reserve	70155	T22	Whale Conservation Area	70024	S24

ALPHABETICAL INDEX

Conservation Unit	No.	Map Ref.	Conservation Unit	No.	Map Ref.
Whangapehu River Marginal Strip	70624	S22	Landcorp Looney's Lake	78025	P20
Whangamomona Conservation Area	70360	R19 - 20	Landcorp Makahu Forest "Camp Wetland" & "Saddle Road"	78022	Q20
Whangamomona Local Purpose Reserve (Quarry)	70690	R20	Landcorp Mohakatino Forest	78019	R18
Whangamomona Recreation Reserve	70496	R19	Landcorp Poarangi Road	78011	R19
Whangamomona Saddle Conservation Area	70464	R19	Landcorp Quarry	78008	R20
Whangamomona Scenic Reserve	70495	R19	Landcorp Rerekapa Forest	78020	R18
Whanganui National Park	70005	R19 - 21,	Landcorp Rerekapa Forest No.2	78021	R18
		S18 - 21	Landcorp Round Hill	78007	R20
Whanganui National Park	70005.13	R19 - 20,	Landcorp Tunnel Hill	78026	R19
		S20	Landcorp Uruti Forest	78016	Q19
Whanganui River No. 1 Marginal Strip	70590	S19	Landcorp Uruti Forest No 2	78018	R19
Whanganui River No. 2 Marginal Strip	70597	S21	Landcorp Whangamomona Road	78009	R19
Whanganui River No. 3 Marginal Strip	70598	S21	Lepperton Farms	77007	Q19
Whenuakura Conservation Area	70003	Q22	Marshall F (ex Allen) Maketawa Bush	77002	Q19
Whenuakura Stream Marginal Strip	70576	Q22	Marshall LB & AM	77008	Q19
Whetu Conservation Area	70435	Q19	McPhersons Bush	77005	S22
Whitecliffs Conservation Area	70007	Q18	Pryces Rahui Bush	77001	T22
Whitiau Scenic Reserve	70257	R22	Rayonier NZ Ltd Te Wera	78027	Q19 - 20,
Whitiau Scientific Reserve	70026	R22, S23		R19	
William Corbett Scenic Reserve	70309	P19	Rayonier Nz Ltd Te Wera No 2	78028	Q20, R19
Woodville Recreation Reserve	70542	T24	Rayonier NZ Ltd Tunnel Hill	78013	S23
			Redshaw M & J	78029	P19
246 Conservation Area	70202	T24	Scott, Molesworth & Fraser "Scott Bush"	78006	Q21
			Thomson JW	78001	P19
PROTECTED PRIVATE LAND			Tripe JN	78004	S22
Barracough A R & R J	77011	P20	Waitaha Pa	77010	S22
Brown DI & NF	78002	P19	Wills JG	77006	Q20
Brown HJ & MEJ	78003	P19			
Bushy Park	77004	R22	WALKWAYS		
Donald IR & J	77003	P20	Aramoana	75004	S22
Earnslaw One Lakes	78014	S23	Beehive Creek	75003	T23
Evans	77009	P20	Matemateonga	75005	R20
Hopkins Bush	78005	P20	Stoney River (Hangatahua)	75001	P19
Keebles Bush	77012	T24	White Cliffs Track	75002	Q18
Landcorp Unnamed Stream	78017	R19			
Landcorp Arnold Stream	78012	R19	WILDLIFE REFUGES		
Landcorp Bridge to Somewhere	78010	R20	Lake Kaitoke W.R.	76002	R22
Landcorp Douglas and Ermites Wetlands	78023	Q19 - 20	Lake Mangamahoe W.R.	76003	P19
Landcorp Kiwi Reserve	78015	Q19	Lake Westmere W.R.	76001	R22
Landcorp Koli Wetland	78024	Q19	Sugar Loaf Islands W.R.	76004	P19

Land Inventory: numerical index

NUMERICAL INDEX

No.	Conservation Unit	Map Ref.	No.	Conservation Unit	Map Ref.
70001	Egmont National Park	P19 - 20, Q20	70039	Rongotea Conservation Area	S24
70001.7	Egmont National Park	P19	70040	Highbury Conservation Area	S24
70002	Tuihū Conservation Area	Q19	70041	Greenway Conservation Area	S24
70003	Whenuakura Conservation Area	Q22	70042	Motui Conservation Area	S24
70004	Tangahoe Conservation Area	R20	70043	Hunua Conservation Area	S19
70005	Whanganui National Park	R19 - 21	70044	Pukepuke Lagoon Conservation Area	S24
70005.13	Whanganui National Park	S18 - 21	70045	Scotts Conservation Area	S23 - 24
70006	Makino Scenic Reserve	R19 - 20, S20	70046	Parewanui Conservation Area	S24
70007	Whitecliffs Conservation Area	T21, U21	70047	Tangimoana Beach Conservation Area	S24
70008	Mt Messenger Conservation Area	Q18	70048	Awapuni Conservation Area	S24
70009	Waiauru Road Conservation Area	Q18 - 19	70049	Otairi Conservation Area	S22
70010	Matirangi Conservation Area	R18 - 19	70050	Turakina Valley Conservation Area	S22
70011	Toi Conservation Area	T21	70051	Omango Conservation Area	S22
70012	Rangiwaea Scenic Reserve	Q19, R19	70052	Creek Conservation Area	S22
70013	Kara Conservation Area	R19	70053	Taukoro Conservation Area	S22
70014	Ramanui Conservation Area	T21	70054	Longacre Conservation Area	S22
70015	Rimunui Conservation Area	R20	70055	Waitanga Conservation Area	S22
70016	Mangatiti Conservation Area	R18	70056	Pitangi Conservation Area	R18 - 19
70017	Makino Conservation Area	R20	70057	Ramahiku Conservation Area	S22
70018	Pouiaoa Conservation Area	Q21, R21	70058	Huthance Scenic Reserve	S22
70019	Hautapu River Conservation Area	R20	70059	Otumokuru Conservation Area	P19
70020	Taramoukou Conservation Area	Q19	70060	Soil Conservation Local Purpose Reserve	Q21
70021	Turangare Scenic Reserve	Q19	70061	Makeua Swamp Wildlife Management Reserve	S24
70022	Kaitapa Scenic Reserve	T21	70062	Himatangi Bush Scientific Reserve	S24
70023	Carnarvon Conservation Area	Q19	70063	Kaituna No. 2 Scenic Reserve	S19
70024	Whale Conservation Area	T21	70064	Harbour Recreation Reserve	S24
70025	Part Run 23 Conservation Area	S24	70065	Round Bush Scenic Reserve	S24
70026	Whitiua Scientific Reserve	S24	70066	Moutoa Conservation Area	S24
70027	Manawatu Gorge Scenic Reserve	R22, S23	70067	Foxton Conservation Area	S24
70028	Ngaurukehu Scientific Reserve	T24	70068	Raketapauma Conservation Area	T21
70029	Moana Roa Conservation Area	T21	70069	Hihitahi Sanctuary	T21
70030	Kawakawa Road Conservation Area	S23	70070	Puwekia Scenic Reserve	S21, T21
70031	Hartleys Conservation Area	S23	70071	Awahuri Scenic Reserve	S23
70032	Koitiata Domain Recreation Reserve	S23	70072	Mangaone Local Purpose Reserve (SC & RC)	S23
70033	Koitiata Wildlife Management Reserve	S23	70073	Turakina Recreation Reserve	S23
70034	Marton Golf Club Recreation Reserve	S23	70074	Ohotu Conservation Area	S21
70036	Greystoke Scenic Reserve	S23	70075	Mangahowhi Conservation Area	S21
70037	Amberley Conservation Area	S24	70076	Te Komai Conservation Area	S21
			70077	Kakatahi Conservation Area	S21
			70078	Ahu Ahu Conservation Area	R21, S21

NUMERICAL INDEX

No.	Conservation Unit	Map Ref.	No.	Conservation Unit	Map Ref.
70079	Tauakira Scenic Reserve	S21	70119	Ngapakih Scenic Reserve	S20
70080	Pitangi Scenic Reserve	S21	70120	Raetihi Scenic Reserve	S20
70081	Pitangi Track General Govt. Building	S21	70122	Onaero Recreation Reserve	Q19
70082	Mangaetoroa Scenic Reserve	S21	70123	Manganui Valley Recreation Reserve	S20
70083	Raukawa Scenic Reserve	S21	70125	Oapui Sanctuary	Q19
70084	Otoko Scenic Reserve	S21	70126	Pipipi Scenic Reserve	S20
70085	Manawanui Scenic Reserve	S21	70127	Pukemiro Historic Reserve	Q19
70086	Karioi Domain Recreation Reserve	S21	70128	Pukekaha Conservation Area	S20
70087	Siberia Scenic Reserve	S21	70129	Hoiheinga Conservation Area	S20
70088	Ringa Ringa Scenic Reserve	S21	70130	Waimahora Swamp Conservation Area	S23
70089	Papanui Scenic Reserve	S21	70131	Upper Retaruke Conservation Area	S20
70090	Pohonuiatane Scenic Reserve	S21	70132	Silverhope Scenic Reserve	S22
70091	Moki Conservation Area	R18	70133	Bruce Park Scenic Reserve	S22
70092	Paengaroa Scenic Reserve	T21	70134	Bruce Memorial Scenic Reserve	S22
70093	Taukoro Forest Conservation Area	S21	70135	Maungakaretu Scenic Reserve	S22
70094	Hales Road Scenic Reserve	S21 - 22	70136	Pukeroa Scenic Reserve	S22
70095	Arawata Conservation Area	R20	70137	Karetu Scenic Reserve	S22
70096	Makuhou Scenic Reserve	S22	70138	Mangatipona Scenic Reserve	S22
70097	Mangamahu Scenic Reserve	S22	70139	Tikirere Mill Race Historic Reserve	T21
70098	Opiki Conservation Area	S24	70140	Te Rangipai Scenic Reserve	T21
70099	Moukuku Scenic Reserve	S22	70141	Matuku Ridge Pa Conservation Area	T21
70100	Taihape Local Purpose Reserve (Scout Hall)	T21	70142	Hautapu River Government Purpose Reserve (Soil Co)	T21
70101	Kanihinhi Scenic Reserve	S22	70143	Torere Recreation Reserve	R21 - 22
70102	Wanganui River Scenic Reserve	S22	70144	Omatane Scenic Reserve	T21 - 22
70103	Puketarata Scenic Reserve	R22, S22	70145	Taihape Scenic Reserve	T21
70104	Upper Glen Road Conservation Area	P21	70146	Ohingaiti Scenic Reserve	T22
70105	Pactawa Scenic Reserve	S22	70147	Jean D'Arcy Conservation Area	R21
70106	Otawaki Scenic Reserve	S21 - 22	70148	Simpson Scenic Reserve	T22
70107	Porewa Conservation Area	S22	70149	Manukorihū Recreation Reserve	Q19
70108	Hapopo Conservation Area	S22	70150	Glenmorven Scenic Reserve	T22
70109	Hutiwai Conservation Area	Q18, R18	70151	Makohine Scenic Reserve	T22
70110	Mangamahu Conservation Area	S22	70152	Te Kapua Scenic Reserve	T22
70111	Otunui Conservation Area	S18	70153	Mangaweka Scenic Reserve	T22
70112	Pukeroa Conservation Area	S22	70154	Kahu Scenic Reserve	T22
70113	Victoria Conservation Area	Q21 - 22	70155	Utiku Scenic Reserve	T22
70114	Stock Conservation Area	S22	70156	Hautapu Scenic Reserve	T22
70115	Metal Conservation Area	S22	70157	Titirangi Scenic Reserve	T22
70116	Te Wera Camp Conservation Area	Q20	70158	Hazelburn Scenic Reserve	T22
70117	Namunui Scenic Reserve	T21	70159	Puke Scenic Reserve	T22
70118	Otaihape Scenic Reserve	T21	70160	Dress Circle Scenic Reserve	T22

NUMERICAL INDEX

No.	Conservation Unit	Map Ref.	No.	Conservation Unit	Map Ref.
70161	C. L. Pemberton Memorial Park Scenic Reserve	T22	70201	Rewa Conservation Area	T22
70162	Paparoa Conservation Area	S19	70202	246 Conservation Area	T24
70163	Rangiatea Conservation Area	S19	70203	Twenties Conservation Area	T22
70164	Waitea Conservation Area	S19	70204	Mangamako Conservation Area	T22
70165	Kakahi Conservation Area	S19	70205	Makohine Conservation Area	T22
70166	Tawata Conservation Area	S19	70206	Mangatewaka Conservation Area	T22
70167	Waireka Conservation Area	S19	70207	Pouwhakarua Conservation Area	T22
70168	Neilsons Conservation Area	S19	70208	Mangaweka Conservation Area	T22
70169	Pukeatua Conservation Area	S19	70209	Kapua Conservation Area	T22
70170	Oio Conservation Area	S19	70210	Awarua Conservation Area	T22
70171	Kaitieke Conservation Area	S19	70211	Ruatiti Scenic Reserve	S20
70172	Airstrip Conservation Area	S19	70212	Manganui o te Ao Recreation Reserve	S20
70173	Kouturoa East Conservation Area	S19	70213	Closed Road Conservation Area	T22
70174	Kouturoa West Conservation Area	S19	70214	Otamakapua Conservation Area	T22
70175	Kokaka Conservation Area	S19	70215	Umutoi Conservation Area	T22
70176	Kaiwhakauka Conservation Area	S19	70216	Pemberton Conservation Area	T22
70177	Tupapakurua Conservation Area	S19	70217	Kaheke Conservation Area	T22
70178	Valley Road Conservation Area	S19	70218	Almadale Scenic Reserve	T23
70179	Service Road Conservation Area	S18-19	70219	Junction Recreation Reserve	T23
70180	Opatu Conservation Area	S19, R19	70220	Patea Harbour Conservation Area	Q22
70181	Koiro Conservation Area	S19	70221	Pohangina Conservation Area	T23
70182	Mangaoturu Scenic Reserve	S19	70222	Foreshore Conservation Area	Q22
70183	Waipahihi Scenic Reserve	S19	70223	Legal Road Conservation Area	T23
70184	Oruru Scenic Reserve	S19	70224	Takapari Conservation Area	T23
70185	Rangiwahia Scenic Reserve	T22	70225	Line 3 Conservation Area	T23
70186	Kaikawaka Scenic Reserve	T22	70226	Maitahi Scientific Reserve	P19
70187	Rotokare Scenic Reserve	Q20	70227	Tangitu Conservation Area	Q19
70188	Mangoira Scenic Reserve	T22	70228	Miro Scenic Reserve	Q19
70189	Apti Scenic Reserve	T22	70229	Ihupuku Swamp Wildlife Management Reserve	Q22, R22
70190	Makietie Scenic Reserve	T22	70230	Lake Waiiau Wildlife Management Reserve	R22
70191	Makopua Scenic Reserve	T22	70231	Moumahaki Scenic Reserve	R22
70192	Tunatau Scenic Reserve	T22	70232	Rangitatau Scenic Reserve	R21 - 22
70193	Galbraith Scenic Reserve	T22	70233	Orotoka Scenic Reserve	R22
70194	Kawhatau Scenic Reserve	T22	70234	Ngawaterua Scenic Reserve	R22
70195	Upper Kawhatau Scenic Reserve	T22	70235	Koatanui Scenic Reserve	R22
70196	Rangitane Forestry and Scenery Reserve	T22	70237	Westmere Scenic Reserve	R22
70197	Auputa Scenic Reserve	T22	70238	Raorikia Scenic Reserve	R21
70198	Karewarewa Scenic Reserve	T22	70239	Haweanga Road Conservation Area	T22
70199	Broadway Recreation Reserve	T22	70240	Lake Kohata Wildlife Management Reserve	R22
70200	Poukioire Recreation Reserve	T22	70241	Ihupuku Road Conservation Area	R22

NUMERICAL INDEX

No.	Conservation Unit	Map Ref.	No.	Conservation Unit	Map Ref.
70242	Waitoetoe Beach Recreation Reserve	Q19	70282	Ngamoturiki Scenic Reserve	S19
70243	Kawhatau Cemetery Reserve	T22	70283	Ngataumata Scenic Reserve	S19
70244	Hawken's Lagoon Conservation Area	R22	70284	Rotokahu Scenic Reserve	S19
70245	Waimui Beach Conservation Area	R22	70285	No. 8 Scenic Reserve	S19
70246	Okehu Stream Conservation Area	R22	70286	No. 6 Scenic Reserve	S19
70247	Karemu Stream No. 1 Conservation Area	R22	70287	No. 7 Scenic Reserve	S19
70248	Karemu Stream No. 2 Conservation Area	R22	70288	Tapui Scenic Reserve	S19
70249	Currie Road Conservation Area	R22	70289	Te Maire Scientific Reserve	S19
70250	Kotiti Stream Conservation Area	R22	70290	Ohuha Scenic Reserve	S19
70251	Tokomaru East Block Conservation Area	R21 - 22	70291	Kouturoa Scenic Reserve	S19
70252	Waureka Road Conservation Area	R22	70292	Retaruke Scenic Reserve	S19
70253	Mangahinau Government Purpose Reserve (Esplanade)	Q19	70293	Wall Scenic Reserve	S19
70254	Hautou Scenic Reserve	S19	70294	Kawautahi Scenic Reserve	S19
70255	Papaotu Scenic Reserve	S19	70295	Oio Scenic Reserve	S19
70256	Gross/Hinaiu Conservation Area	R22	70296	Section 18 Scenic Reserve	S19
70257	Whitiau Scenic Reserve	R22	70297	Kauhanga Scenic Reserve	S19
70258	Moewatea Scenic Reserve	R20 - 21	70298	Upper Retaruke Valley Scenic Reserve	S19
70259	Opaku Scenic Reserve	R21	70299	Mihirangi Scenic Reserve	S19
70260	Ahoroa Scenic Reserve	R21	70300	Puau Conservation Area	R21
70261	Rotokohu Scenic Reserve	R21	70301	Taheke Conservation Area	R20, S19 - 20
70262	Patukino Scenic Reserve	R21	70302	Rerekino Conservation Area	R19
70263	Mangapapa Scenic Reserve	R21	70303	Uruti Conservation Area	Q18
70264	Manganui o tahu Scenic Reserve	R21	70304	Tongapurutu Conservation Area	Q18, R18
70265	Powataunga Scenic Reserve	R21	70305	Murumuru Conservation Area	R20, S20
70266	Kaarapaoa Scenic Reserve	R21	70306	Te Urinui Pa Historic Reserve	Q19
70267	Ohoutahi Scenic Reserve	R21	70307	Mangakara Conservation Area	R18
70268	Ranana/Motikau Scenic Reserve	R21	70308	Nihonihō Conservation Area	S18
70269	Haehaekupenga Scenic Reserve	R21	70309	William Corbett Scenic Reserve	P19
70270	Ohinepane Recreation Reserve	S19	70310	Mystery Block Conservation Area	R21
70271	Kiosk Recreation Reserve	S22	70311	Mangawhio Lake Scenic Reserve	R21
70272	Okahutiria Conservation Area	R21	70312	Ahu Ahu Stream Conservation Area	R21
70273	Omahine Conservation Area	R21	70313	Huiroa Conservation Area	Q20
70274	Wera weratonga Stream Conservation Area	R21	70314	Kaipī Street Conservation Area	P21
70275	Lakes Road Conservation Area	R21	70315	Taunoka Conservation Area	R21
70276	Lake Beds Conservation Area	R21	70316	Kapara Conservation Area	Q20 - 21
70277	Kokakonui Scenic Reserve	S19			R20 - 21
70278	Te Ruahine Scenic Reserve	S19	70317	Aotuhia Recreation Reserve	R20
70279	Mangaorakei North Scenic Reserve	S19	70318	Nukuhau Conservation Area	R21
70280	Pukeatua Scenic Reserve	S19	70319	Pohautuhia Scenic Reserve	R20
70281	Orupe Scenic Reserve	S19	70320	Tarere Conservation Area	Q20 - 21

NUMERICAL INDEX

No.	Conservation Unit	Map Ref.	No.	Conservation Unit	Map Ref.
70321	Waipapa Valley Scenic Reserve	R20	70362	Road Reserve Conservation Area	R21
70322	Arawata Caves Scenic Reserve	R20	70363	Otoki Gorge Scenic Reserve	Q21
70323	Ngaporo Scenic Reserve	R20	70364	Taumaruiti Scenic Reserve	S18
70324	Mangahu Conservation Area	R20	70365	Matiere Scenic Reserve	S18
70325	Epero Road Conservation Area	R20	70366	Cape Egmont Conservation Area	P20
70326	Moki Scenic Reserve	Q19	70367	Opunake Conservation Area	P20
70327	Okotuku Conservation Area	Q22	70368	Waiaua Conservation Area	P20
70328	Waverley Domain Recreation Reserve	Q22, R22	70369	Ihaha Conservation Area	P20
70329	Hikumutu Scenic Reserve	S19	70370	Manaia No 2 Conservation Area	P20
70330	Riariaki Conservation Area	S19 - 20	70371	Cape Recreation Reserve	P20
70331	Konini Scenic Reserve	S19	70372	Erewhon Conservation Area	T21
70332	The Ratas Scenic Reserve	S18 - 19	70373	Hautapu Conservation Area	T21
70333	Kakahii Scenic Reserve	S19	70374	Tapunikau Pa Historic Reserve	P20
70335	Pit Conservation Area	S20	70375	Corbett Lake Scenic Reserve	P20
70336	No. 99 Scenic Reserve	S18 - 19	70376	Blue Rata Scenic Reserve	P20
70337	Kaituna Scenic Reserve	S19	70377	Mangaone Conservation Area	Q21
70338	Reserve C Conservation Area	S18	70378	Te Kapua Conservation Area	T21
70339	Reserve E Conservation Area	S18	70379	Rehu Village Conservation Area	Q21
70340	Marsack Conservation Area	S18	70380	Maben Conservation Area	Q21
70341	Old River Bed Conservation Area	S18	70381	Tokaanu Conservation Area	T21
70342	Drain Reserve Conservation Area	S18	70382	Mokai Conservation Area	T21
70343	Saddler Conservation Area	S18	70383	Kaikura Conservation Area	Q21
70344	Manala Conservation Area	S18	70384	Makino Scenic Reserve	Q21
70345	No. 4 Scenic Reserve	S18	70385	Rawhitiroa Road Conservation Area	Q20
70346	No. 5 Scenic Reserve	S18	70386	Haweanga Conservation Area	T22
70347	No. 3 Scenic Reserve	S18	70387	Mangaatua Conservation Area	T24
70348	Sunshine Scenic Reserve	S18	70388	Petersons Conservation Area	T22
70349	Manunui Recreation Reserve	S18	70389	Tahunamaere Scenic Reserve	Q20
70350	Tarata Conservation Area	Q19	70390	Waitiri Conservation Area	Q20
70351	Motutara Scenic Reserve	S18	70391	Tututawa Conservation Area	Q20
70352	No. 100 Scenic Reserve	S18	70392	Popuanui Conservation Area	Q20
70353	Tunnel Hill Scenic Reserve	S18	70393	Kirai Scenic Reserve	Q20
70354	Oruatapu Scenic Reserve	S18	70394	Kupe Conservation Area	Q20
70355	Pokoera Scenic Reserve	S18	70395	Kota Conservation Area	Q20
70356	Parapara Scenic Reserve	S18	70396	Wawiri Conservation Area	Q22
70357	Rangi Scenic Reserve	S18	70397	Makuri Conservation Area	Q20
70358	Okahukura Scenic Reserve	S18	70398	Toko Conservation Area	Q20
70359	Tangarakau Conservation Area	R19	70399	Magnus Forbes Scenic Reserve	Q20
70360	Whangamomona Conservation Area	R19 - 20	70400	Kahouri Conservation Area	Q20
70361	Waitotara Conservation Area	R20 - 21	70401	Patea Conservation Area	Q20

NUMERICAL INDEX

No.	Conservation Unit	Map Ref.	No.	Conservation Unit	Map Ref.
70402	Manganui Conservation Area	Q20	70445	Kotare Scenic Reserve	R18
70403	Midhurst Conservation Area	Q20	70446	Mangaroa Scenic Reserve	R18
70404	Regan Street Conservation Area	Q20	70447	N G Tucker Scenic Reserve	R18
70405	Egmont Conservation Area	Q20	70448	Waiarua Scenic Reserve	R18
70406	South Road Conservation Area	P19	70449	Paora Scenic Reserve	R18
70407	Sutton Road Conservation Area	P19	70450	Ohura Scenic Reserve	R18
70409	Bayly Road Conservation Area	P19	70451	Te Rauateti Scenic Reserve	R18
70410	Omata Road Conservation Area	P19	70452	Aorangi Scenic Reserve	R18
70412	Robe Street Conservation Area	P19	70453	Ngutu Scenic Reserve	R18
70414	Road Conservation Area	P19	70454	Kopuha Road Scenic Reserve	R18
70415	Crown Land Conservation Area	P19	70455	Mokau River Scenic Reserve	R18
70416	Raniera Street Conservation Area	P19	70456	Tatu Scenic Reserve	R18
70417	Te Henui Stream Conservation Area	P19	70457	Tatu Local Purpose Reserve (Cemetery)	R18
70418	Junction Road Conservation Area	P19	70458	Roto Scenic Reserve	R18
70419	Umutekai Conservation Area	P19	70459	Piki Scenic Reserve	R18
70420	Waiwakaio Road Conservation Area	P19	70460	Waitehera Scenic Reserve	R18
70421	Meeting of the Waters Scenic Reserve	P19	70461	Tuhingakakapo Conservation Area	R18
70422	Ratapihipithi Scenic Reserve	P19	70462	Marcos Hill Conservation Area	R19
70423	Ian Allen Scenic Reserve	P19	70463	Ohawe Road Conservation Area	R19
70424	Mangamahoe Recreation Reserve	P19	70464	Whangamomona Saddle Conservation Area	R19
70425	Uruti Scenic Reserve	Q19	70465	Mangaone Stream Conservation Area	R19
70426	Urenui Conservation Area	Q19	70466	Mangapaka Conservation Area	R19
70427	Tarawai Conservation Area	Q19	70467	Awahou Scenic Reserve	R19
70428	Waikupa Scenic Reserve	S22	70468	Mangapaka Scenic Reserve	R19
70429	Pukearuhe Recreation Reserve	Q18	70469	Tahora Scenic Reserve	R19
70430	Pukearuhe Scenic Reserve	Q18	70470	Mangapapa Stream Scenic Reserve	R19
70431	Pukearuhe Historic Reserve	Q18	70471	Kohura Scenic Reserve	R19
70432	Kawau Pa Historic Reserve	Q18	70472	Putikituna Scenic Reserve	R19
70433	Umukaha Point Recreation Reserve	Q18	70473	Tangarakau Scenic Reserve	R19
70434	Ngatoto Conservation Area	Q19	70474	Mangatawai Conservation Area	R19-20
70435	Whetu Conservation Area	Q19	70475	Depot Road Conservation Area	R19
70436	Matau Conservation Area	Q19	70476	Makokoti Conservation Area	R19
70437	Pou Tehia Historic Reserve	Q18	70477	Opura Conservation Area	R19
70438	Mt Messenger Scenic Reserve	Q18, R18	70478	Falls Conservation Area	R19
70439	Mohakatino Conservation Area	R18	70479	Putikituna Conservation Area	R19
70440	Mokau Conservation Area	R18	70480	Mataru Scenic Reserve	R18-19
70441	Mohakatino Swamp Conservation Area	Q18	70481	Mangare Scenic Reserve	R19
70442	Mokau River Conservation Area	R18	70482	Mironui Scenic Reserve	R19
70443	Roto Conservation Area	R18	70483	Ohura Road Conservation Area	R19
70444	Tatu Conservation Area	R18	70484	Tahora Saddle Conservation Area	R19

NUMERICAL INDEX

No.	Conservation Unit	Map Ref.	No.	Conservation Unit	Map Ref.
70485	Marco Conservation Area	R19	70527	Makara Scenic Reserve	Q19
70486	Vera Road Conservation Area	R19	70528	Rimutaureka Scenic Reserve	Q19
70487	Prospect Road Conservation Area	R19	70529	Mahoetahi Historic Reserve	Q19
70488	Chippys Hill Conservation Area	R19	70530	Waitaha Stream Recreation Reserve	Q19
70489	Mangare Road Conservation Area	R19	70531	Taumata Historic Reserve	Q19
70490	Mangate Stream Conservation Area	R19	70532	Mangaopa Recreation Reserve	Q19
70491	Pohokura Stream Conservation Area	R19	70533	Huirangi Recreation Reserve	Q19
70492	Okau Scenic Reserve	R18	70534	Lepperton Local Purpose Reserve (Cemetery)	Q19
70493	Marco Road Conservation Area	R19	70535	Huirangi Local Purpose Reserve (Cemetery)	Q19
70494	Mangaowata Conservation Area	R19	70536	Urenui Local Purpose Reserve (Esplanade)	Q19
70495	Whangamomona Scenic Reserve	R19	70537	Urenui River Local Purpose Reserve (Esplanade)	Q19
70496	Whangamomona Recreation Reserve	R19	70538	Tangarakau Stream Conservation Area	R19
70497	Marangae Scenic Reserve	R19	70539	Sentry Hill Redoubt Historic Reserve	R19
70498	Rerekapa Falls Recreation Reserve	R19	70540	Gordon Park Scenic Reserve	R22
70499	Putikituna Growth and Preservation of Timber Reserve	R19	70541	Manawatu Conservation Area	T24
70500	Ohura River Local Purpose Reserve	R19	70542	Woodville Recreation Reserve	T24
70501	Autawa Conservation Area	Q19	70543	Manawatu Scenic Reserve	T24
70502	Makino Stream Conservation Area	Q19	70544	Manawatu Recreation Reserve	T24
70503	Oapui Road Conservation Area	Q19	70545	Lancaster Scenic Reserve	R19
70504	Kerekiringa Conservation Area	Q19	70546	Patua Scenic Reserve	P19
70505	Autawa Road Conservation Area	Q19	70547	Puawai Scenic Reserve	S19
70506	Pita Road Conservation Area	Q19	70548	Te Koru Pa Historic Reserve	P19
70507	Manganui River Conservation Area	Q19	70549	Huiroa Recreation Reserve	Q20
70508	Davis Road Conservation Area	Q19	70550	Bowden Scenic Reserve	P19
70510	Waipapa Road Conservation Area	Q19	70551	Taihape Local Purpose Reserve (Cemetery)	T21
70511	Tare Road Conservation Area	Q19	70552	Mangaweka Recreation Reserve	T22
70512	Waiongana Stream Conservation Area	Q19	70553	Warea Local Purpose Reserve (Cemetery)	P20
70514	Mataro Road Conservation Area	Q19	70554	Tataraimaka Pa Historic Reserve	P19
70515	Purangi Scenic Reserve	Q19	70555	Cantlop Scenic Reserve	P19
70516	Pehu Scenic Reserve	Q19	70556	Te Reinga Conservation Area	R18
70517	Uruti Domain Scenic Reserve	Q19	70557	Taumatamahoe Conservation Area	R20
70518	Mimi Scenic Reserve	Q19	70558	Jury Conservation Area	R20
70519	Mimi Gorge Scientific Reserve	Q19	70559	Apti Conservation Area	T22
70520	Okoki Pa Historic Reserve	Q19	70560	Okato Coast Marginal Strip	P19
70521	Mataro Scenic Reserve	Q19	70561	Waiamea Stream Marginal Strip	P19
70522	Onaero River Scenic Reserve	Q19	70562	Cape Egmont Marginal Strip	P20
70523	Awa-te-take Scenic Reserve	Q19	70563	Waiweranui Stream Marginal Strip	P20
70524	Awa-te-take Pa Historic Reserve	Q19	70564	Opunake Coast Marginal Strip	P20
70525	Pukerangiora Pa Historic Reserve	Q19	70565	Otahi Stream Marginal Strip	P20
70526	Everett Park Scenic Reserve	Q19	70566	Mangawhero Stream Marginal Strip	P20-21

NUMERICAL INDEX

No.	Conservation Unit	Map Ref.	No.	Conservation Unit	Map Ref.
70567	Mimi-Pukearuhe Coast Marginal Strip	Q19	70607	Oroua River No. 2 Marginal Strip	S24
70568	Onaero Coast Marginal Strip	Q19	70608	Makereua Swamp Marginal Strip	S24
70569	Onaero River Marginal Strip	Q19	70609	Oroua River No. 3 Marginal Strip	S24
70570	Urenui River Marginal Strip	Q19	70610	Manawatu River No. 2 Marginal Strip	S24
70571	Manganui Stream Marginal Strip	Q20	70611	Tangiwal Marginal Strip	T21
70572	Patea River No. 1 Marginal Strip	Q22	70612	Omatane River Marginal Strip	T21 - 22
70573	Paetahi Stream Marginal Strip	Q20	70613	Rangitikei River No. 1 Marginal Strip	T22
70574	Waingongoro Stream Marginal Strip	Q21	70614	Rangitikei River No. 2 Marginal Strip	T22 - 23
70575	Patea Coast Marginal Strip	Q21 - 22	70615	Pakihikura Stream Marginal Strip	T22
70576	Whenuakura Stream Marginal Strip	Q22	70616	Mangawharariki River No. 1 Marginal Strip	T22
70577	Waipihi Marginal Strip	Q22	70617	Ruae Stream Marginal Strip	T22
70578	Mohakatino River No. 1 Marginal Strip	R18	70618	Oroua River No. 4 Marginal Strip	T22
70579	Mokau River Marginal Strip	R18	70619	Mangoira Stream Marginal Strip	T22
70580	Mohakatino River No. 2 Marginal Strip	R18	70620	Kawhatau River Marginal Strip	T22, U22
70581	Mt Damper Marginal Strip	R18 - 19	70621	Mangawharariki River No. 2 Marginal Strip	T22
70582	Ouri Stream Marginal Strip	P21	70622	Kiwitea Stream Marginal Strip	T23
70583	Mangaoraka Stream Marginal Strip	Q19	70623	Manawatu River No. 3 Marginal Strip	T24
70584	Mangaotuku Stream Marginal Strip	Q20	70624	Whangaehu River Marginal Strip	S22
70585	Patea River No. 2 Marginal Strip	Q21	70625	Rangitikei River No. 3 Marginal Strip	T21
70586	Waitotara River Marginal Strip	R22	70626	Te Rau O-Te-Huia Pa Historic Reserve	Q19
70587	Castlecliff Marginal Strip	R22	70627	Katere Scenic Reserve	P19
70588	Kaitoke Marginal Strip	R22	70628	Ngahere Scenic Reserve	P19
70589	Lake Pauni Marginal Strip	R22	70629	Hikurangi Scenic Reserve	S18
70590	Whanganui River No. 1 Marginal Strip	S19	70630	Ongarue Marginal Strip	S18
70591	Taringamotu River Marginal Strip	S18	70631	Lairdvale Scenic Reserve	S18
70592	Taumarunui Marginal Strip	S18	70632	Echolands Conservation Area	S18
70593	Ongarue River Marginal Strip	S18	70633	Echolands Marginal Strip	S18
70594	Makokoti Stream Marginal Strip	S19	70634	Quarry Local Purpose Reserve (River Conservation)	S18
70595	Kakahi Stream Marginal Strip	S19	70635	Pungapunga River Marginal Strip	S18
70596	Makotuku River Marginal Strip	S20	70636	Koromiko Local Purpose Reserve (Metal)	S18
70597	Whanganui River No. 2 Marginal Strip	S21	70638	Palmerston North Field Centre Administrative Area	T24
70598	Whanganui River No. 3 Marginal Strip	S21	70639	Rabbiters Local Purpose Reserve	U21
70599	Mangawhero River No. 1 Marginal Strip	S21	70640	Foyle Street Conservation Area	S20
70600	Tokaihuru Stream Marginal Strip	S21	70641	Kaupokonui Recreation Reserve	P21
70601	Mangawhero River No. 2 Marginal Strip	S22	70642	Mangaroa Gravel Reserve	R18
70602	Mangawhero River No. 3 Marginal Strip	S22	70643	Mangaturuturu West Bridge Reserve	S20
70603	Moana Roa Coast Marginal Strip	S23	70644	Kaitieke Rubbish Reserve	S19
70604	Lake William Marginal Strip	S23	70645	Plantation Reserve	S18
70605	Manawatu River No. 1 Marginal Strip	S24	70646	Pipiriki Local Purpose Reserve (Cemetery)	R20
70606	Oroua River No. 1 Marginal Strip	S24	70647	Pipiriki Municipal No. 1 Local Purpose Reserve	R20

NUMERICAL INDEX

No.	Conservation Unit	Map Ref.	No.	Conservation Unit	Map Ref.
70648	Pipiriki Local Purpose Reserve (Rubbish)	R21	70691.2	Sugar Loaf Islands Conservation Park	P19
70649	Pipiriki Govt. Building Reserve	R21	70692	Waitara Scenic Reserve	Q19
70650	Pipiriki Municipal No. 2 Local Purpose Reserve	R21	70693	Purupuru Conservation Area	R18
70651	Pipiriki Scenic Reserve	R20	70696	Jones Point Conservation Area	R18
70652	Nukumarū Recreation Reserve	R22	70698	Panirau Island Conservation Area	R18
70653	Taumarunui Base Recreation Reserve	S18	70699	Remopango Stream Conservation Area	R18
70654	Taumarunui/Rangiroa Recreation Reserve	S18	70700	Kahui Local Purpose Reserve (Gravel)	P20
70655	Mangachū Growth & Preservation of Timber Reserve	R20	70701	Rawhitiroa Local Purpose Reserve (Hall)	Q20
70656	Pohangina Valley Marginal Strip	T23	70702	Manapa Local Purpose Reserve (Cemetery)	Q21
70657	Marangae Road Quarry Reserve	R19	70703	Ngapapa LPR (Roadmans Cottage)	Q19
70658	Tutaenui River Marginal Strip	S23	70704	Gorge Road Recreation Reserve	T22
70659	Kururau Scenic Reserve	S18	70705	Ngamatapouri Local Purpose Reserve	R21
70660	Tatu Recreation Reserve	R18	70707	Mokau River No. 2 Marginal Strip	R18
70661	Mahoe Growth & Preservation of Timber Reserve	R19 - 20	70708	Mokau River No. 3 Marginal Strip	R18
70662	Omata Stockade Historic Reserve	P19	70709	Mohakato Coastal Marginal Strip	Q18, R18
70663	Puketarata-Parihamore Pa Historic Reserve	P19	70710	Frankley Road+B552 Scenic Reserve	P19
70664	Puketakaueru Pa Historic Reserve	Q19	70711	Frankley Road Recreation Reserve	P19
70665	Arawhata Local Purpose Reserve	P20	70712	Paarawahipi Scenic Reserve	S19 - 20
70666	Waitara West Marginal Strip	Q19	70713	Paranui Ravine Marginal Strip	T23
70667	Patea River No. 3 Marginal Strip	Q21	70714	Taihape Recreation Reserve	T21
70668	Koriniti Conservation Area	S21	70715	Tangimoana Marginal Strip	S24
70669	Ohura River Marginal Strip	R19	70716	Koiro Farms Conservation Area	S19
70670	Wanganui City Recreation Reserve	R22	70717	Mt Davidson Scenic Reserve	Q18
70671	Adams Conservation Area	R20	70718	Mount Huia Scenic Reserve	T22
70672	Marakowhai Niu Poles Historic Reserve	R19	70719	Mangapapa Local Purpose Reserve (Roadmans Cottag	R19
70673	Onau Recreation Reserve	P20	70720	Utiku Recreation Reserve	T21 - 22
70674	Huhatahi Conservation Area	R18	70721	Lower Pakihikura Local Purpose Reserve (Quarry)	T22
70675	Mangorakei Local Purpose Reserve (Gravel)	S19	70722	Peep-O-Day Local Purpose Reserve (Stock)	T22
70676	Hihitahi Local Purpose Reserve (stock)	T21	70723	Kiwitea Local Purpose Reserve (Gravel)	T22
70678	Fagan Road Local Purpose Reserve (Gravel)	S23	70724	Mangapipi Local Purpose Reserve (Gravel)	T22
70681	Heao Road Local Purpose Reserve (Stock)	Q19	70725	Kiwitea Stream Local Purpose Reserve (Gravel)	T22
70683	Huirangi Local Purpose Reserve (Hall)	Q19	70726	Kiwitea Tapuae Road Local Purpose Reserve (Gravel)	T22
70684	Huatoki Stream Marginal Strip	P19	70727	Reid Road Marginal Strip	T23
70685	Okato Recreation Reserve	P19	70728	Makino Stream Marginal Strip	S23
70686	Puniwhakau Local Purpose Reserve (Stock)	Q20	70729	Sentry Hill Conservation Area	Q19
70687	Okara Road Local Purpose Reserve (Gravel)	R20	70730	Mangahumē Stream Conservation Area	P20
70688	Tangarakau River Marginal Strip	R19	70731	Te Komati Local Purpose Reserve (Quarry)	S21
70689	Midhurst Marginal Strip	Q20			
70690	Whangamomona Local Purpose Reserve (Quarry)	R20			
70691.1	Sugar Loaf Islands Sanctuary Area	P19			

NUMERICAL INDEX

No.	Conservation Unit	Map Ref.	No.	Conservation Unit	Map Ref.
WALKWAYS					
75001	Stoney River (Hangatahau)	P19	78015	Landcorp Kiwi Reserve	Q19
75002	White Cliffs Track	Q18	78016	Landcorp Uruti Forest	Q19
75003	Beehive Creek	T23	78017	Landcorp Unnamed Stream	R19
75004	Aramoana	S22	78018	Landcorp Uruti Forest No 2	R19
75005	Matemateaonga	R20	78019	Landcorp Mohakatino Forest	R18
			78020	Landcorp Rerekapa Forest	R18
			78021	Landcorp Rerekapa Forest No.2	R18
			78022	Landcorp Makahu Forest "Camp Wetland" & "Saddle	Q20
WILDLIFE REFUGES					
76002	Lake Kaitoke W.R.	R22	78023	Landcorp Douglas and Ernies Wetlands	Q19-20
76003	Lake Mangamahoe W.R.	P19	78024	Landcorp Koli Wetland	Q19
76001	Lake Westmere W.R.	R22	78025	Landcorp Looney's Lake	P20
76004	Sugar Loaf Islands W.R.	P19	78026	Landcorp Tunnel Hill	R19
			78027	Rayonier NZ Ltd Te Wera	Q19-20, R19
			78028	Rayonier NZ Ltd Te Wera No 2	Q20, R19
			78029	Redshaw M & J	P19
PROTECTED PRIVATE LAND					
77001	Pryces Rahui Bush	T22			
77002	Marshall F (ex Allen) Maketawa Bush	Q19			
77003	Donald IR & J	P20			
77004	Bushy Park	R22			
77005	McPhersons Bush	S22			
77006	Wills JG	Q20			
77007	Lepperton Farms	Q19			
77008	Marshall LB & AM	Q19			
77009	Evans	P20			
77010	Waitaha Pa	S22			
77011	Barraclough A R & RJ	P20			
77012	Keebles Bush	T24			
78001	Thomson JW	P19			
78002	Brown DI & NF	P19			
78003	Brown HJ & MEJ	P19			
78004	Tripe JN	S22			
78005	Hopkins Bush	P20			
78006	Scott, Molesworth & Fraser "Scott Bush"	Q21			
78007	Landcorp Round Hill	R20			
78008	Landcorp Quarry	R20			
78009	Landcorp Whangamomona Road	R19			
78010	Landcorp Bridge to Somewhere	R20			
78011	Landcorp Poarangi Road	R19			
78012	Landcorp Arnold Stream	R19			
78013	Rayonier NZ Ltd Tunnel Hill	S23			
78014	Earnslaw One Lakes	S23			

WANGANUI CONSERVANCY LAND INVENTORY FORM	
NAME : Egmont National Park	AREA (HA) : 33783.8202
CONSERVATION UNIT NO : 70001	
LEGAL DESCRIPTION : See Appendix	
ECOLOGICAL DISTRICT : Egmont	EXPIRES : 1/05/96
MAP REF (NZMS260) : P20.018115, P19, O20	DATE APPROVED : 1/05/86
MANAGEMENT PLAN (Y/N) : Yes	LOCAL AUTHORITY : Stratford D.C., New Plymouth D.C.
ADMIN BODY : DOC	
IWI/HAPU : Taranaki Tribes	
FIELD CENTRE : Stratford	
GENERAL DESCRIPTION : Andesite volcanoes and ring plain (100m to 2518m), lava, tephra scoria, slopes very steep to near flat, rivers mostly entrenched with boulder beds. Ref management plan.	
VEGETATION TYPE : Logged and unlogged lowland forests, montane forest and scrub, subalpine tussockland, alpine herbfields, lowland to montane bogs.	
NOTABLE FLORA/FAUNA : Kiwi, fernbird, Powelliphanta 'Egmont', giant amphipod, Suter's peripatus, Ref 15. Melicytus 'Egmont', Dactylanthus' (mountain ribbonwood, Polystichum cystostegia, Carex hectori, and others. Ref 32.	
HISTORICAL/CULTURAL RESOURCES : Mountain (Maunga Taranaki) has great spiritual value to all local iwi, presence of Wahī Tapu sites, burial sites, pa sites, extensive history of use, food gathering etc. European history extensive.	
ANIMAL/PLANT PESTS : Goats, possums, feral cats, mustelids, rats, hares and rabbits. Wild ginger, old man's beard, wandering willie, heather (eradicated 1995), Chilean rhubarb.	
FENCING : Boundary fence post and baiten, 7 wire, 70% fenced.	
INTERPRETATION : Park handbook and information map, full signage at road ends. Recreation and information booklet, Dawson Falls Visitors Centre, North Egmont Visitors Centre.	
RECREATION FACILITIES/VISITOR USE : Full extensive track system, day and overnight use, 10 huts, 3 lodges, 3 club lodges, ski field and facilities, 2 motel-hotel complexes, 4 day shelters, 8 toilet blocks, 2 visitor centres / High visitor use, 350,000 plus	
RECREATION OPPORTUNITY SPECTRUM CLASS(ES) : Back Country Drive-In, Back Country Walk-In.	
ACCESS : Public road at 3 road ends, sealed road. No other vehicle access. No 4WD opportunities. Remainder all foot access. Permit required for hunting, no dogs.	
LEASES, LICENCES, EASEMENTS AND CONCESSIONS : One grazing licence covering 3.8647ha. 6 telecommunications licences covering 1.83ha, two tourist lodge leases, one skiffield licence, two club lodge permits, two guiding concessions, 2 easements.	
KEY MANAGEMENT NEEDS : Wild animal control, recreational facilities management, completion boundary fencing. Up grading road end facilities, interpretation and education.	
IS CURRENT MANAGEMENT ADEQUATE (YES/NO/NOT KNOWN) IN TERMS OF :	
(A) PROTECTION	Yes
(B) RECREATION/INTERPRETATION	No
DATE FORM COMPLETED/AMENDED : 30/04/97	

WANGANUI CONSERVANCY LAND INVENTORY FORM	
NAME : Egmont National Park	AREA (HA) : 69.732
CONSERVATION UNIT NO : 70001.07	
LEGAL DESCRIPTION : Lot 1 DP 13427 Blk 1 Egmont SD	
ECOLOGICAL DISTRICT : Egmont	EXPIRES : 1/05/96
MAP REF (NZMS260) : P19 958245	DATE APPROVED : 1/05/86
MANAGEMENT PLAN (Y/N) : Yes	LOCAL AUTHORITY : New Plymouth D.C.
ADMIN BODY : DOC	
IWI/HAPU : Taranaki Tribes	
FIELD CENTRE : Stratford	
GENERAL DESCRIPTION : Leased for Egmont National Park (as part of the Kaitake Ranges). Ref management plan.	
VEGETATION TYPE : Coastal vegetation types; nitkau, tawa, rewarewa, hinau, pukatea, karakea, kohokohe.	
NOTABLE FLORA/FAUNA : Largest remaining area of tawa on ring plain area.	
HISTORICAL/CULTURAL RESOURCES : Kaitake Range area of spiritual significance to iwi.	
ANIMAL/PLANT PESTS : Goats, possum, pigs. Ginger plant invasion.	
FENCING : Unfenced.	
INTERPRETATION : Park handbook, general track information as part of Egmont National Park.	
RECREATION FACILITIES/VISITOR USE : Used as part of Egmont National Park.	
RECREATION OPPORTUNITY SPECTRUM CLASS(ES) : Rural.	
ACCESS : Foot only, tracks available.	
LEASES, LICENCES, EASEMENTS AND CONCESSIONS : Leased from Paranihihi Ki Waitohara Incorporation.	
KEY MANAGEMENT NEEDS : Continued wild animal control, fencing, weed control.	
IS CURRENT MANAGEMENT ADEQUATE (YES/NO/NOT KNOWN) IN TERMS OF :	
(A) PROTECTION	Yes
(B) RECREATION/INTERPRETATION	Yes
DATE FORM COMPLETED/AMENDED : 1/06/94	

WANGANUI CONSERVANCY LAND INVENTORY FORM	
NAME : Tuhiu Conservation Area	AREA (HA) : 254.9519
CONSERVATION UNIT NO : 70002	
LEGAL DESCRIPTION : Secs 6,11 Blk VIII Huiroa SD.	
ECOLOGICAL DISTRICT : North Taranaki	
MAP REF (NZMS260) : Q19 332235	
MANAGEMENT PLAN (Y/N) : No	DATE APPROVED :
ADMIN BODY : DOC	LOCAL AUTHORITY : New Plymouth D.C
IWI/HAPU : Ngati Maru	
FIELD CENTRE : Stratford	
GENERAL DESCRIPTION : Broken steep south facing, bordered by Waitara River.	
VEGETATION TYPE : Mixed podocarp forest, specific types unknown.	
NOTABLE FLORA/FAUNA : Possible kiwi, others unknown.	
HISTORICAL/CULTURAL RESOURCES : Not known.	
ANIMAL/PLANT PESTS : Goats, possums. Plant pests unknown but possible blackberry.	
FENCING : Not known.	
INTERPRETATION : None.	
RECREATION FACILITIES/VISITOR USE : Limited recreational hunting / Low visitor use.	
RECREATION OPPORTUNITY SPECTRUM CLASS(ES) : Back Country Drive-In	
ACCESS : Access from Pita Road, foot access only, dogs allowed, no shotguns or .22 rifles.	
LEASES, LICENCES, EASEMENTS AND CONCESSIONS : No leases.	
KEY MANAGEMENT NEEDS : Wild animal control, weed control, fire control.	
IS CURRENT MANAGEMENT ADEQUATE (YES/NO/NOT KNOWN) IN TERMS OF :	
(A) PROTECTION	Yes
(B) RECREATION/INTERPRETATION	Yes
DATE FORM COMPLETED/AMENDED : 1/06/94	

WANGANUI CONSERVANCY LAND INVENTORY FORM	
NAME : Whenuakura Conservation Area	AREA (HA) : 0.7494
CONSERVATION UNIT NO : 70003	
LEGAL DESCRIPTION : Crown Land SO 12723 Blk VII Carlyle SD	
ECOLOGICAL DISTRICT : Foxton	
MAP REF (NZMS260) : Q22 378585	
MANAGEMENT PLAN (Y/N) : No	DATE APPROVED :
ADMIN BODY : DOC	LOCAL AUTHORITY : South Taranaki D.C
IWI/HAPU : Nga Raunui	
FIELD CENTRE : Whanganui	
GENERAL DESCRIPTION : Not known.	
VEGETATION TYPE :	
NOTABLE FLORA/FAUNA :	
HISTORICAL/CULTURAL RESOURCES :	
ANIMAL/PLANT PESTS :	
FENCING :	
INTERPRETATION :	
RECREATION FACILITIES/VISITOR USE :	
RECREATION OPPORTUNITY SPECTRUM CLASS(ES) :	
ACCESS :	
LEASES, LICENCES, EASEMENTS AND CONCESSIONS :	
KEY MANAGEMENT NEEDS :	
IS CURRENT MANAGEMENT ADEQUATE (YES/NO/NOT KNOWN) IN TERMS OF :	
(A) PROTECTION	Not known
(B) RECREATION/INTERPRETATION	Not known
DATE FORM COMPLETED/AMENDED : 1/06/94	

WANGANUI CONSERVANCY LAND INVENTORY FORM	
NAME : Tangahoe Conservation Area	AREA (HA) : 41.4449
CONSERVATION UNIT NO : 70004	LEGAL DESCRIPTION : Taumatamaho 262B, Pt 15A1, Bk II Omara SD
ECOLOGICAL DISTRICT : Matemateaoonga	MAP REF (NZMS260) : R20 801062
MANAGEMENT PLAN (Y/N) : No	DATE APPROVED : EXPIRES :
ADMIN BODY : DOC	LOCAL AUTHORITY : Wanganui D.C
WIWIHAPU : Te Ahi Hauhuri a Papatangi	FIELD CENTRE : Pipiriki
GENERAL DESCRIPTION : Moderate to steep NE aspect. Papa soils. Locally referred to as 'the rata block'. Part catchment area for Tangahoe Stream. Hill country steep ridges and bluffs.	
VEGETATION TYPE : Lowland forest. Northern rata, black and hard beech, tawa, kamahi, rimu, hinau, manuka, kanuka.	
NOTABLE FLORA/FAUNA : Likely kiwi, taka and falcon. Long tailed cuckoo, pigeon, robin, whitehead. Likely long tailed bat.	
HISTORICAL/CULTURAL RESOURCES : Land around this block was cleared approx 60 years ago, this area was left due to topography, culturally important to local Maori (Tamahaki).	
ANIMAL/PLANT PESTS : Red deer, possums, goats, pigs.	
FENCING : None.	
INTERPRETATION : None.	
RECREATION FACILITIES/VISITOR USE : None / None.	
RECREATION OPPORTUNITY SPECTRUM CLASS(ES) : Back Country Walk-in.	
ACCESS : Surrounded by private land.	
LEASES, LICENCES, EASEMENTS AND CONCESSIONS : None.	
KEY MANAGEMENT NEEDS : Animal control - goats, deer.	
IS CURRENT MANAGEMENT ADEQUATE (YES/NO/NOT KNOWN) IN TERMS OF :	
(A) PROTECTION	No
(B) RECREATION/INTERPRETATION	Yes
DATE FORM COMPLETED/AMENDED : 9/04/97	

WANGANUI CONSERVANCY LAND INVENTORY FORM	
NAME : Whanganui National Park	AREA (HA) : 74230.9945
CONSERVATION UNIT NO : 70005	LEGAL DESCRIPTION : See appendix
ECOLOGICAL DISTRICT : Taumarunui/Matamateaoonga	MAP REF (NZMS260) : R20 800120, R19, R20, S19, S21
MANAGEMENT PLAN (Y/N) : Yes	DATE APPROVED : 3/1/89
ADMIN BODY : DOC	LOCAL AUTHORITY : Wanganui, Ruapehu, Stratford, Sth Taranaki D.C
WIWIHAPU : Te Ahi Hauhuri a Papatangi	FIELD CENTRE : Taumarunui/Wanganui/Pipiriki
GENERAL DESCRIPTION : Uplifted tertiary marine plain, deeply incised by erosion. A river valley system consisting of river terraces, hillcountry, steep bluffs and ridges. The Whanganui River flows through this area, joining with its many tributaries.	
VEGETATION TYPE : Lowland forest, tawa, kamahai are the predominant canopy species. Podocarp, rimu, totara, matai, miro, kahikatea, rewarewa, northern rata, hinau and others. Manuka, kanuka and pongas. Nikau and karaka. Refer management plan.	
NOTABLE FLORA/FAUNA : (Taum) Fine example of lowland forest. Good population of brown kiwi is known to exist and robin. Kokako reported. Blue duck. (Whan) Kaka, NZ pigeon, Long tailed and short tailed bats, NZ falcon.	
HISTORICAL/CULTURAL RESOURCES : Steeped in history. Maori tribes established kainga and pa sites along the river and the surrounding bush provided a plentiful food source. Europeans first influence arrived with the missionaries. Riverboat transport & farming. Downes Hut actively managed.	
ANIMAL/PLANT PESTS : (Taum) Goat, possum, pig, red deer, (Whan) Fallow deer, cattle, Willow, blackberry, gorse, broom, buddleia, Japanese & Himalayan honeysuckle, wandering willie, small patch of old man's beard off Saddle Road (sprayed every year not spreading), cotoneaster, barberry, Pampas (Waitotara's).	
FENCING : The vast majority of this National Park is unfenced. Much of it adjoins land administered by the Department but over 90% adjoining private land would also need fencing. Fencing maintenance is ongoing due to river flooding.	
INTERPRETATION : (Taum) Three information boards in place, (Cherry Grove, Ohinepa, Whakahoro) A booklet detailing recreation opportunities. (Whan) Some interpretation. Cherry Grove office and Colonial House. River Road kiosk.	
RECREATION FACILITIES/VISITOR USE : (Taum) Two huts, down river from Cherry Grove. (Whan) 4 huts on river, shelters, toilets, 5 other huts and 2 shelters / High use during the summer. Canoeing, boating, swimming, fishing, hunting, tramping.	
RECREATION OPPORTUNITY SPECTRUM CLASS(ES) : Rural to Remote. (mixed classes).	
ACCESS : Canoeing and jet boating from Cherry Grove, Ohinepa, Whakahoro, Pipiriki and Wanganui. Access: land, numerous road ends.	
LEASES, LICENCES, EASEMENTS AND CONCESSIONS : Ref:G24 826. 1 special sporting event concession, 11 river-based concessions (short guided walks & camping), 3 guided tramping concessions (2 Matemateaoonga Track & 1 Mangapuru Track), 6 Grazing licences 160ha. Unlicensed access tracks and areas of unlicensed grazing.	
KEY MANAGEMENT NEEDS : Animal control. Hut, track and bridge maintenance ongoing. Rationalise grazing and licence access tracks. Control Himalayan & Japanese honeysuckle, cotoneaster and barberry (96/97 weed investigation).	
IS CURRENT MANAGEMENT ADEQUATE (YES/NO/NOT KNOWN) IN TERMS OF :	
(A) PROTECTION	Yes
(B) RECREATION/INTERPRETATION	Yes
DATE FORM COMPLETED/AMENDED : 30/04/97	

WANGANUI CONSERVANCY LAND INVENTORY FORM	
NAME : Whanganui National Park	AREA (HA) : 56.846
CONSERVATION UNIT NO : 70005.13	
LEGAL DESCRIPTION : See appendix	
ECOLOGICAL DISTRICT : Matamatesonga	EXPIRES : 1/03/99
MAP REF (NZMS260) : R20 623200	DATE APPROVED : 1/03/89
MANAGEMENT PLAN (Y/N) : Yes	LOCAL AUTHORITY : Ruapehu D.C
ADMIN BODY : DOC	
WIWHAPU : Te Ahi Hauui a Papatangi	
FIELD CENTRE : Pipiriki	
GENERAL DESCRIPTION : Scenic Reserve administered as Whanganui National Park. Surrounded by Whanganui National Park on the Mangapurua Track 1km east Bartrum's house site.	
VEGETATION TYPE : Tawa, rewarewa, rata, manuka, kanuka, ponga.	
NOTABLE FLORA/FAUNA : Fernbird, falcon, kiwi, morepork, kereru, robin, long tailed bat.	
HISTORICAL/CULTURAL RESOURCES : Bridge to Nowhere erected in 1919.	
ANIMAL/PLANT PESTS : Possums, goats, pigs, red deer, occasional horses on track. Himalayan honeysuckle, wattle, buddleia.	
FENCING : None.	
INTERPRETATION : None.	
RECREATION FACILITIES/VISITOR USE : None / None.	
RECREATION OPPORTUNITY SPECTRUM CLASS(ES) : Back Country Drive-In, Back Country Walk-In.	
ACCESS : Jet boat, foot from Ruaiti or Whatakohoro/Mangapurua landing.	
LEASES, LICENCES, EASEMENTS AND CONCESSIONS : None.	
KEY MANAGEMENT NEEDS : Animal control.	
IS CURRENT MANAGEMENT ADEQUATE (YES/NO/NOT KNOWN) IN TERMS OF : (A) PROTECTION - Yes (B) RECREATION/INTERPRETATION - Yes	
DATE FORM COMPLETED/AMENDED : 30/04/97	

WANGANUI CONSERVANCY LAND INVENTORY FORM	
NAME : Makino Scenic Reserve	AREA (HA) : 362.311
CONSERVATION UNIT NO : 70006	
LEGAL DESCRIPTION : Pt Sec 13, Secs 8, 11, 12 Blk 1 Ruahine SD, Sec 7 Blk XIV Pukeokahu SD	
ECOLOGICAL DISTRICT : Ruahine, Rangitikei	EXPIRES :
MAP REF (NZMS260) : T21 680643, U21	DATE APPROVED :
MANAGEMENT PLAN (Y/N) : No	LOCAL AUTHORITY : Rangitikei D.C
ADMIN BODY : DOC	
WIWHAPU : Ngati Hauiti	
FIELD CENTRE : Mangaweka	
GENERAL DESCRIPTION : Steep hill country dropping into the Rangitikei and Makino Rivers. Considerable areas of sheer papa bluffs interspersed with limestone outcrops. Ref draft management plan 7/10/81.	
VEGETATION TYPE : Podocarp forest with abundant kowhai and large areas of re-growth. Isolated red beech.	
NOTABLE FLORA/FAUNA : Teucrium, Tupelia and Muehlenbeckia ephedroides. Wind grass (Anemanthele), uncommon hook grass (Uncinia leptostachya), native aniseed (Scandia rosifolia), ngaio at Mokai Bridge. Ref 96.	
HISTORICAL/CULTURAL RESOURCES : Not known.	
ANIMAL/PLANT PESTS : Possums, domestic stock. Old man's beard, gorse, broom, white bryony, buddleia, cotoneaster, hedge woundwort.	
FENCING : Fenced except along river banks. Fences continually threatened by erosion.	
INTERPRETATION : None.	
RECREATION FACILITIES/VISITOR USE : Scenic reserve signs / Casual camping (medium use). Bungy jumping operation	
RECREATION OPPORTUNITY SPECTRUM CLASS(ES) : Rural.	
ACCESS : Foot access from Makino and Ormatane Roads.	
LEASES, LICENCES, EASEMENTS AND CONCESSIONS : One grazing licence covering 5.0000ha of grass and several areas of unlicensed grazing.	
KEY MANAGEMENT NEEDS : Weed control (old man's beard) and other weeds as identified in 96/97 weed investigation, and licensing of grazed areas.	
IS CURRENT MANAGEMENT ADEQUATE (YES/NO/NOT KNOWN) IN TERMS OF : (A) PROTECTION - Yes (B) RECREATION/INTERPRETATION - No	
DATE FORM COMPLETED/AMENDED : 30/04/97	

WANGANUI CONSERVANCY LAND INVENTORY FORM	
NAME : Whitecliffs Conservation Area	AREA (HA) : 1855.7724
CONSERVATION UNIT NO : 70007	
LEGAL DESCRIPTION : Secs 1A, 2A, 3A, 4A, 20, 21A, 29, 43-46, Pt Secs 6, 10, 11 Blk IV Mimi SD, Secs 10-12, 24 Blk VII Mimi SD, Secs 12, 13, 30 Blk VIII Mimi SD	
ECOLOGICAL DISTRICT : North Taranaki	
MAP REF (NZMS260) : Q18-450570	
MANAGEMENT PLAN (Y/N) : No	DATE APPROVED :
ADMIN BODY : DOC	LOCAL AUTHORITY : New Plymouth D.C
WH/HAU : Ngati Tama	
FIELD CENTRE : New Plymouth	
GENERAL DESCRIPTION : Steep primary forest centered around the Waipungau Stream catchment. Sea cliffs, also featuring high sandstone cliffs.	
VEGETATION TYPE : Coastal and semi coastal podocarp broadleaved. Puriri, karaka and tawa dominant and hard beech (locally), with rimu, manganau, kohokohe, hinau, tanekaha and rewarewa. Ref 59.	
NOTABLE FLORA/FAUNA : Threatened spp: pingao, king fern, Rorippa divaricata (extinct?). Notable spp: Myosotis petiolata var pansa, Lindsaea viridis, falcon, kiwi.	
HISTORICAL/CULTURAL RESOURCES : Main Maori north to south travelling route. Pa site true left Waipungau.	
ANIMAL/PLANT PESTS : Possum, goat, pig, domestic stock trespass. Gorse, tall fescue, pampas (on sea cliff, walkway and over pipeline easement).	
FENCING : Mainly fenced, exception being the western boundary, which is either unfenced or requiring maintenance.	
INTERPRETATION : North Taranaki recreation booklet, signs.	
RECREATION FACILITIES/VISITOR USE : National walkway. Toilets, carpark, picnic area / High useage.	
RECREATION OPPORTUNITY SPECTRUM CLASS(ES) : Back Country Drive-In, Back Country Walk-In.	
ACCESS : Walkway starts Pukearuhe Road end, 2 wheel drive or Clifton Road, 2 wheel drive. Abuts SH3 south boundary.	
LEASES, LICENCES, EASEMENTS AND CONCESSIONS : 32.3ha in four grazing and one 21 year occupation licence over 2.56ha. Some 3ha unlicensed grazing.	
KEY MANAGEMENT NEEDS : Fences, weed control as identified in 96/97 weed investigation. Rationalise boundaries and unlicensed areas. Consult Transit over any new development which may impact on access to the SH. Investigate control of pampas.	
IS CURRENT MANAGEMENT ADEQUATE (YES/NO/NOT KNOWN) IN TERMS OF :	
(A) PROTECTION	Yes
(B) RECREATION/INTERPRETATION	Yes
DATE FORM COMPLETED/AMENDED : 30/04/97	

WANGANUI CONSERVANCY LAND INVENTORY FORM	
NAME : Mt Messenger Conservation Area	AREA (HA) : 2900.3358
CONSERVATION UNIT NO : 70008	
LEGAL DESCRIPTION : Secs 17, 25, Pt Sec 18 Blk VIII, Secs 5, 6, 8, 12, Pt Sec 9 Blk XII, Pt Secs 9, 12, 14, Sec 10 and Pt Sec 11 Blk XIII Mimi SD	
ECOLOGICAL DISTRICT : North Taranaki	
MAP REF (NZMS260) : R19-517506, R18	
MANAGEMENT PLAN (Y/N) : No	DATE APPROVED :
ADMIN BODY : DOC	LOCAL AUTHORITY : New Plymouth D.C
WH/HAU : Ngati Tama	
FIELD CENTRE : New Plymouth	
GENERAL DESCRIPTION : Sleep forested area with bluffs.	
VEGETATION TYPE : Tawa, hinau, rewarewa, with scattered rimu, locally dominant hard beech. Scrub tier mahoe, pigeonwood, tree ferns, nikau and keihei.	
NOTABLE FLORA/FAUNA : Falcon, kiwi, paua slug (schizoglossa), Odontria velutina (scrub beetle). Hebe townsonii (reported)	
HISTORICAL/CULTURAL RESOURCES : Not known.	
ANIMAL/PLANT PESTS : Possum, goat.	
FENCING : Poor, relatively unfenced although fencing is ongoing in the Mt Messenger hill area.	
INTERPRETATION : North Taranaki recreational booklet.	
RECREATION FACILITIES/VISITOR USE : Sign posted. Mt Messenger hill walking track through forest / Low useage.	
RECREATION OPPORTUNITY SPECTRUM CLASS(ES) : Back Country Drive-In, Back Country Walk-In.	
ACCESS : Pedestrian access off SH3. Has walkway to Kiwi Road.	
LEASES, LICENCES, EASEMENTS AND CONCESSIONS : 34.7ha in four grazing licences and 24ha unlicensed grazing.	
KEY MANAGEMENT NEEDS : Fencing, rationalise boundaries and unlicensed areas. Consult Transit over new development which may impact on access to the SH.	
IS CURRENT MANAGEMENT ADEQUATE (YES/NO/NOT KNOWN) IN TERMS OF :	
(A) PROTECTION	No
(B) RECREATION/INTERPRETATION	Yes
DATE FORM COMPLETED/AMENDED : 1/06/94	

WANGANUI CONSERVANCY LAND INVENTORY FORM	
NAME : Waitarua Road Conservation Area	AREA (HA) : 2.0234
CONSERVATION UNIT NO : 70009	
LEGAL DESCRIPTION : Sec 3 Blk III Maungakarotū SD	
ECOLOGICAL DISTRICT : Rangitikei	EXPIRES :
MAP REF (NZMS260) : T21 368803	DATE APPROVED :
MANAGEMENT PLAN (Y/N) : No	LOCAL AUTHORITY : Rangitikei D C
ADMIN BODY : DOC	
IWI/HAPU : Ngati Hauiti	
FIELD CENTRE : Mangawaka	
GENERAL DESCRIPTION : Steep face on Waitarua Stream, volcanic ash. Surrounded by covenanted land.	
VEGETATION TYPE : Not known.	
NOTABLE FLORA/FAUNA : Not known.	
HISTORICAL/CULTURAL RESOURCES : Not known.	
ANIMAL/PLANT PESTS : Not known.	
FENCING : Fenced on western boundary only. Fence poor condition but stock proof.	
INTERPRETATION : None.	
RECREATION FACILITIES/VISITOR USE : Reserve sign / Low use.	
RECREATION OPPORTUNITY SPECTRUM CLASS(ES) : Rural.	
ACCESS : Walking access from Waitarua Road via SH 1.	
LEASES, LICENCES, EASEMENTS AND CONCESSIONS : None.	
KEY MANAGEMENT NEEDS : Botanical survey.	
IS CURRENT MANAGEMENT ADEQUATE (YES/NO/NOT KNOWN) IN TERMS OF :	
(A) PROTECTION	- No
(B) RECREATION/INTERPRETATION	- Yes
DATE FORM COMPLETED/AMENDED : 1/06/94	

WANGANUI CONSERVANCY LAND INVENTORY FORM	
NAME : Maitirangi Conservation Area	AREA (HA) : 2399.5275
CONSERVATION UNIT NO : 70010	
LEGAL DESCRIPTION : Sec 9 Blk XVI Upper Waitara SD, Secs 17,10, Pts Sec 3,9, Pt Sec 6 Blk XVI Upper Waitara SD, Secs 12,13 Blk IV Ngaitamaru SD, Sub 2 of Sec 6 Blk XIII Pouaitu SD	
ECOLOGICAL DISTRICT : North Taranaki	EXPIRES :
MAP REF (NZMS260) : R19 525305 Q19	DATE APPROVED :
MANAGEMENT PLAN (Y/N) : No	LOCAL AUTHORITY : Stratford D C
ADMIN BODY : DOC	
IWI/HAPU : Ngati Maru	
FIELD CENTRE : New Plymouth	
GENERAL DESCRIPTION : Rugged forest, all ridges and spurs narrow and falling steeply to streams with many gorges that are inaccessible. Lower Maitirangi alluvial terraces. Lower Pohokura Stream is a wide swampy flat.	
VEGETATION TYPE : Tawa, kamahi, rewarewa, rimu, rata, hinau, totara, matai and kahikatea in the order dominate the canopy. Sub-storey pigeonwood, horipito, heketara, putaputaweta, rangiora, lancewood.	
NOTABLE FLORA/FAUNA : Kiwi, North Island robin, kaka.	
HISTORICAL/CULTURAL RESOURCES : None known.	
ANIMAL/PLANT PESTS : Possum, goat, pig.	
FENCING : Virtually unfenced. 90% of boundaries are bush.	
INTERPRETATION : None.	
RECREATION FACILITIES/VISITOR USE : No facilities / Low. Hunters and trappers only.	
RECREATION OPPORTUNITY SPECTRUM CLASS(ES) : Back Country Walk-in.	
ACCESS : Walking access only. Legal unformed roads are Pohokura, Pataka, Maitirangi.	
LEASES, LICENCES, EASEMENTS AND CONCESSIONS : 23.6ha in one grazing licence. Some 40ha unlicensed grazing.	
KEY MANAGEMENT NEEDS : Access surveyed and pegged. Animal survey. Rationalise grazing areas.	
IS CURRENT MANAGEMENT ADEQUATE (YES/NO/NOT KNOWN) IN TERMS OF :	
(A) PROTECTION	- No
(B) RECREATION/INTERPRETATION	- No
DATE FORM COMPLETED/AMENDED : 1/06/94	

WANGANUI CONSERVANCY LAND INVENTORY FORM	
NAME : Toi Conservation Area	AREA (HA) : 143.6609
CONSERVATION UNIT NO : 70011	
LEGAL DESCRIPTION : Pt Sec 5 Blk X Pouatu SD	
ECOLOGICAL DISTRICT : North Taranaki, Matamateaonga	
MAP REF (NZMS260) : R19 625345	
MANAGEMENT PLAN (Y/N) : No	DATE APPROVED :
ADMIN BODY : DOC	LOCAL AUTHORITY : Stratford D C
IWI/HAPU : Ngati Maru	
FIELD CENTRE : New Plymouth	
GENERAL DESCRIPTION : A bowl shaped area featuring steep faces which drain into the Whangamōmona River.	
VEGETATION TYPE : Tawa, kamahi with scattered rewarewa. Several grass slip areas.	
NOTABLE FLORA/FAUNA : Not known.	
HISTORICAL/CULTURAL RESOURCES : Not known.	
ANIMAL/PLANT PESTS : Possum, goat.	
FENCING : Fenced to a reasonable standard.	
INTERPRETATION : None.	
RECREATION FACILITIES/VISITOR USE : None / Very low.	
RECREATION OPPORTUNITY SPECTRUM CLASS(ES) : Back Country Walk-in.	
ACCESS : Off Ohura Road. Foot access only.	
LEASES, LICENCES, EASEMENTS AND CONCESSIONS : One grazing licence covering 3.2ha.	
KEY MANAGEMENT NEEDS : Signage, goat and possum control, fence and retire grazed area.	
IS CURRENT MANAGEMENT ADEQUATE (YES/NO/NOT KNOWN) IN TERMS OF :	
(A) PROTECTION	Yes
(B) RECREATION/INTERPRETATION	No
DATE FORM COMPLETED/AMENDED : 1/06/94	

WANGANUI CONSERVANCY LAND INVENTORY FORM	
NAME : Rangiwaea Scenic Reserve	AREA (HA) : 3.0351
CONSERVATION UNIT NO : 70012	
LEGAL DESCRIPTION : Sec 22 Blk II Maungatereiu SD	
ECOLOGICAL DISTRICT : Rangitikei	
MAP REF (NZMS260) : T21 315799	
MANAGEMENT PLAN (Y/N) : No	DATE APPROVED :
ADMIN BODY : DOC	LOCAL AUTHORITY : Rangitikei D C
IWI/HAPU : Ngati Rangai, Ngati Apa	
FIELD CENTRE : Mangaweka	
GENERAL DESCRIPTION : Flat land bounded on two sides by Turakina River.	
VEGETATION TYPE : Modified forest. Totara, matai, white maire and divaricating shrubs.	
NOTABLE FLORA/FAUNA : Coprosma virescens, C. rubra, C. linariifolia, Hoheria augustifolia, Fuchsia perscandens, Acaena juvenca, Poa matthewsii.	
HISTORICAL/CULTURAL RESOURCES : Not known.	
ANIMAL/PLANT PESTS : Possums, domestic stock. Elderberry, Darwin's barberry, crack willow, false acacia, wattle.	
FENCING : Fenced in 1993 to stock proof.	
INTERPRETATION : None.	
RECREATION FACILITIES/VISITOR USE : Scenic reserve sign / No visitor use.	
RECREATION OPPORTUNITY SPECTRUM CLASS(ES) : Rural.	
ACCESS : Walking access via Waiaruhe Road, via riverbank reserve.	
LEASES, LICENCES, EASEMENTS AND CONCESSIONS : None.	
KEY MANAGEMENT NEEDS : Fencing.	
IS CURRENT MANAGEMENT ADEQUATE (YES/NO/NOT KNOWN) IN TERMS OF :	
(A) PROTECTION	No
(B) RECREATION/INTERPRETATION	Yes
DATE FORM COMPLETED/AMENDED : 1/06/94	

WANGANUI CONSERVANCY LAND INVENTORY FORM	
NAME : Kara Conservation Area	AREA (HA) : 537.8272
CONSERVATION UNIT NO : 70013	
LEGAL DESCRIPTION : Sec 5 Blk I Ohura SD, Sec 15 Blk V Ohura SD	
ECOLOGICAL DISTRICT : North Taranaki	EXPIRES :
MAP REF (NZMS260) : R18 800644	DATE APPROVED :
MANAGEMENT PLAN (Y/N) : No	LOCAL AUTHORITY : Ruapehu D.C
ADMIN BODY : DOC	
IWHAPU : Te Ahi Hauhuri a Papatangi	
FIELD CENTRE : New Plymouth	
GENERAL DESCRIPTION : Steep hill country of south east aspect in native forest containing tributaries of Waitewhena Stream. Ex S.F. NZ Gazette 1911/2.	
VEGETATION TYPE : Not known.	
NOTABLE FLORA/FAUNA : NZ falcon, North Island robin.	
HISTORICAL/CULTURAL RESOURCES : Not known.	
ANIMAL/PLANT PESTS : Not known.	
FENCING : Not known.	
INTERPRETATION : Not known.	
RECREATION FACILITIES/VISITOR USE : Not known.	
RECREATION OPPORTUNITY SPECTRUM CLASS(ES) : Back Country Walk-In.	
ACCESS : Road access off SH 40.	
LEASES, LICENCES, EASEMENTS AND CONCESSIONS : None.	
KEY MANAGEMENT NEEDS : Investigate and report on area if necessary.	
IS CURRENT MANAGEMENT ADEQUATE (YES/NO/NOT KNOWN) IN TERMS OF :	
(A) PROTECTION	Not known
(B) RECREATION/INTERPRETATION	Not known
DATE FORM COMPLETED/AMENDED : 1/09/94	

WANGANUI CONSERVANCY LAND INVENTORY FORM	
NAME : Ramanui Conservation Area	AREA (HA) : 78.756
CONSERVATION UNIT NO : 70014	
LEGAL DESCRIPTION : Pt Sec 2 of 1, Blk II Omara SD	
ECOLOGICAL DISTRICT : Matamateaonga	EXPIRES :
MAP REF (NZMS260) : F20 810047	DATE APPROVED :
MANAGEMENT PLAN (Y/N) : No	LOCAL AUTHORITY : Wanganui D.C
ADMIN BODY : DOC	
IWHAPU : Te Ahi Hauhuri a Papatangi	
FIELD CENTRE : Pipiriki	
GENERAL DESCRIPTION : Steep, forest bisected by Matamateaonga Track. 30% in reverting farmland.	
VEGETATION TYPE : Podocarp, tawa forest, some black beech on ridges, small grass clearings with manuka fringe. Rewarewa.	
NOTABLE FLORA/FAUNA : Kiwi, whitehead, NZ pigeon and kaka. Likely NZ bat species.	
HISTORICAL/CULTURAL RESOURCES : Not known.	
ANIMAL/PLANT PESTS : Pigs, goats, possums, red deer, fallow deer.	
FENCING : None.	
INTERPRETATION : Sign (indicating walkway).	
RECREATION FACILITIES/VISITOR USE : Puketotara hut / High.	
RECREATION OPPORTUNITY SPECTRUM CLASS(ES) : Back Country Walk-In.	
ACCESS : Via Matamateaonga Walkway or Whanganui River.	
LEASES, LICENCES, EASEMENTS AND CONCESSIONS : None.	
KEY MANAGEMENT NEEDS : Animal control.	
IS CURRENT MANAGEMENT ADEQUATE (YES/NO/NOT KNOWN) IN TERMS OF :	
(A) PROTECTION	No
(B) RECREATION/INTERPRETATION	Yes
DATE FORM COMPLETED/AMENDED : 9/04/97	

WANGANUI CONSERVANCY LAND INVENTORY FORM	
NAME : Rimunui Conservation Area	AREA (HA) : 1846.1757
CONSERVATION UNIT NO : 70015	LEGAL DESCRIPTION : Secs 3,4, Blk VII & Sec 4, Blk XI Opaku SD
ECOLOGICAL DISTRICT : Matamateaonga	MAP REF (NZMS200) : Q21 478800, R21
MANAGEMENT PLAN (Y/N) : No	DATE APPROVED :
ADMIN BODY : DOC	LOCAL AUTHORITY : South Taranaki D.C
IWI/HAPU : Ngati Ruanui, Nga Rauiri	FIELD CENTRE : Whanganui
EXPIRES :	
GENERAL DESCRIPTION : Moderate to steep, Sandstone, mudstone. Currently being considered for inclusion to Whanganui National Park.	
VEGETATION TYPE : Tawa, rimu forest, black beech outcrops.	
NOTABLE FLORA/FAUNA : Kiwi present, NI robin, NZ pigeon, NZ falcon.	
HISTORICAL/CULTURAL RESOURCES : Not known.	
ANIMAL/PLANT PESTS : Goats, pigs, possums common.	
FENCING : Stock proof fence on northern boundary and south east corner. Rest unfenced.	
INTERPRETATION : None.	
RECREATION FACILITIES/VISITOR USE : No facilities / Visitor use very low.	
RECREATION OPPORTUNITY SPECTRUM CLASS(ES) : Back Country Walk-In.	
ACCESS : Access south eastern side only via Moeawatea Road.	
LEASES, LICENCES, EASEMENTS AND CONCESSIONS : Grazing licence covering 18.3000ha. Grazing licence 22.1ha, expires 30/06/2001.	
KEY MANAGEMENT NEEDS : Wild animal control, some fencing.	
IS CURRENT MANAGEMENT ADEQUATE (YES/NO/NOT KNOWN) IN TERMS OF :	
(A) PROTECTION	- No
(B) RECREATION/INTERPRETATION	- Yes
DATE FORM COMPLETED/AMENDED : 30/04/97	

WANGANUI CONSERVANCY LAND INVENTORY FORM	
NAME : Mangatiti Conservation Area	AREA (HA) : 172.2696
CONSERVATION UNIT NO : 70016	LEGAL DESCRIPTION : Sec 1 Blk X Whirinaki SD
ECOLOGICAL DISTRICT : Matamateaonga	MAP REF (NZMS260) : R20 833114
MANAGEMENT PLAN (Y/N) : No	DATE APPROVED :
ADMIN BODY : DOC	LOCAL AUTHORITY : Riapahu D.C
IWI/HAPU : Te Ati Haunui a Paparangi	FIELD CENTRE : Pipiriki
EXPIRES :	
GENERAL DESCRIPTION : Moderate to steep, southern aspect. Papa soils.	
VEGETATION TYPE : Cutover manuka, Rimu, tawa remnants.	
NOTABLE FLORA/FAUNA : NZ pigeon.	
HISTORICAL/CULTURAL RESOURCES : Not known.	
ANIMAL/PLANT PESTS : Goats, possums, pigs.	
FENCING : None.	
INTERPRETATION : None.	
RECREATION FACILITIES/VISITOR USE : None / Very low.	
RECREATION OPPORTUNITY SPECTRUM CLASS(ES) : Back Country Walk-In.	
ACCESS : Walk in only from Ruatiti Road or from Whanganui River.	
LEASES, LICENCES, EASEMENTS AND CONCESSIONS : None.	
KEY MANAGEMENT NEEDS : Wild animal control.	
IS CURRENT MANAGEMENT ADEQUATE (YES/NO/NOT KNOWN) IN TERMS OF :	
(A) PROTECTION	- Yes
(B) RECREATION/INTERPRETATION	- Yes
DATE FORM COMPLETED/AMENDED : 1/06/94	

WANGANUI CONSERVANCY LAND INVENTORY FORM	
NAME : Makino Conservation Area	AREA (HA) : 7189.3445
CONSERVATION UNIT NO : 70017	
LEGAL DESCRIPTION : See appendix	
ECOLOGICAL DISTRICT : North Taranaki	
MAP REF (NZMS260) : R19 570440	
MANAGEMENT PLAN (Y/N) : No	DATE APPROVED : EXPIRES :
ADMIN BODY : DOC	LOCAL AUTHORITY : New Plymouth D.C
IMU/HAU : Ngati Maru, Ngati Tama	
FIELD CENTRE : New Plymouth	
GENERAL DESCRIPTION : Steep hill country draining into Waitara River. Streams narrow with gorges and narrow spurs. Slips common.	
VEGETATION TYPE : Tawa, kamahi with scattered rimu, rata, rewarewa, some totara and matai on ridges. Sub canopy mahoe, pigeonwood, horopito, putaputaweta, lancewood, toro, maire abundant.	
NOTABLE FLORA/FAUNA : Kokako, kaka, North Island robin, kiwi, whitehead, morepork, bats. Rimu on alluvial terrace.	
HISTORICAL/CULTURAL RESOURCES : Not known.	
ANIMAL/PLANT PESTS : Possum, goat, pig, stoats, rats, cats threatening kokako.	
FENCING : Mostly unfenced bush boundaries. Partly fenced north west Moki Road, Rimuputa Road areas.	
INTERPRETATION : North Taranaki recreation booklet.	
RECREATION FACILITIES/VISITOR USE : Moki track / Low to moderate use.	
RECREATION OPPORTUNITY SPECTRUM CLASS(ES) : Back Country Walk-in.	
ACCESS : Moki Road 2 wheel drive then good track through area. Foot access Maikait Road off Rimuputa Road. Makino Road off Rerekino Road. Foot access from Marco Road.	
LEASES, LICENCES, EASEMENTS AND CONCESSIONS : No grazing licences. Some 5ha unlicensed grazing.	
KEY MANAGEMENT NEEDS : Access points signposted. Animal control to continue to enhance kokako habitat.	
IS CURRENT MANAGEMENT ADEQUATE (YES/NO/NOT KNOWN) IN TERMS OF :	
(A) PROTECTION	Yes
(B) RECREATION/INTERPRETATION	No
DATE FORM COMPLETED/AMENDED : 1/06/94	

WANGANUI CONSERVANCY LAND INVENTORY FORM	
NAME : Pouiatoa Conservation Area	AREA (HA) : 3854.0882
CONSERVATION UNIT NO : 70018	
LEGAL DESCRIPTION : Secs 5,6 Blk IX Upper Waitara SD, Secs 3,7, Pts Sec 6 Blk X Upper Waitara SD, Secs 6,8,9 & Pt Sec 10, Blk XIII Upper Waitara SD, Secs 2,3,18 Blk XIV Upper Waitara SD	
ECOLOGICAL DISTRICT : North Taranaki	
MAP REF (NZMS260) : Q19 614234	
MANAGEMENT PLAN (Y/N) : No	DATE APPROVED : EXPIRES :
ADMIN BODY : DOC	LOCAL AUTHORITY : New Plymouth D.C
IMU/HAU : Ngati Mutunga, Ngati Maru	
FIELD CENTRE : New Plymouth	
GENERAL DESCRIPTION : Very steep hill country draining into the Waitara or Urenui Rivers. The good representation of Urenui siltstone is covered by yellow silt loam up to 40cm deep. All side streams steep and inaccessible.	
VEGETATION TYPE : Unlogged tawa, kamahi with scattering of rimu, rata, rewarewa, miro, matai, kahikatea and totara. Black and hard beech.	
NOTABLE FLORA/FAUNA : Excellent stand of kanuka at mouth of Mangapito Stream. Kaka, falcon, kiwi, North Island robin. Southern limits of Lycopodium deuterodensum. Largest concentration of black beech in district.	
HISTORICAL/CULTURAL RESOURCES : Not known.	
ANIMAL/PLANT PESTS : High numbers of goats and possum.	
FENCING : Not known. Predominately unfenced.	
INTERPRETATION : None.	
RECREATION FACILITIES/VISITOR USE : Hunters only / Low use.	
RECREATION OPPORTUNITY SPECTRUM CLASS(ES) : Back Country Walk-In, Remote.	
ACCESS : By unmarked unformed paper roads, Mangapito, Okoki, Piko.	
LEASES, LICENCES, EASEMENTS AND CONCESSIONS : 94.9ha in three grazing licences. Some 9ha grazed without licence.	
KEY MANAGEMENT NEEDS : Access surveyed and marked. Rationalise grazing areas.	
IS CURRENT MANAGEMENT ADEQUATE (YES/NO/NOT KNOWN) IN TERMS OF :	
(A) PROTECTION	No
(B) RECREATION/INTERPRETATION	No
DATE FORM COMPLETED/AMENDED : 1/06/94	

WANGANUI CONSERVANCY
LAND INVENTORY FORM



NAME : Hautapu River Conservation Area
CONSERVATION UNIT NO : 70019
AREA (HA) : 9.197
LEGAL DESCRIPTION : Sec 20 Blk V Ohinewarua SD

ECOLOGICAL DISTRICT : Rangitikei
MAP REF (NZMS260) : T21 440772
MANAGEMENT PLAN (Y/N) : No
ADMIN BODY : DOC
LOCAL AUTHORITY : Rangitikei D.C
EXPIRES :
INIHAPU : Ngati Whiti, Ngati Tama
FIELD CENTRE : Mangaweka

GENERAL DESCRIPTION : Steep land above SH 1 adjacent to Turangarewa Scenic Reserve.

VEGETATION TYPE : Mixed second growth; pepperwood, wineberry, some standing rimu.

NOTABLE FLORA/FAUNA : Not known.

HISTORICAL/CULTURAL RESOURCES : Not known

ANIMAL/PLANT PESTS : Possums, domestic stock.

FENCING : Partly fenced, poor fences.

INTERPRETATION : None.

RECREATION FACILITIES/VISITOR USE : None.

RECREATION OPPORTUNITY SPECTRUM CLASS(ES) : Rural.

ACCESS : Walking access from SH 1.

LEASES, LICENCES, EASEMENTS AND CONCESSIONS : None.

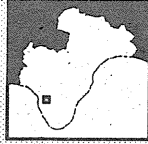
KEY MANAGEMENT NEEDS : Fencing, botanical survey.

IS CURRENT MAGAMENT ADEQUATE (YES/NO/NOT KNOWN) IN TERMS OF :

(A) PROTECTION - No
(B) RECREATION/INTERPRETATION - Yes

DATE FORM COMPLETED/AMENDED : 20/06/97

WANGANUI CONSERVANCY
LAND INVENTORY FORM



NAME : Taramoukou Conservation Area
CONSERVATION UNIT NO : 70020
AREA (HA) : 1637.5562
LEGAL DESCRIPTION : Pt Secs 13,22 and Secs 14,18,20,21,23 Blk XV and Sec 16 Blk XVI Waitara SD

ECOLOGICAL DISTRICT : North Taranaki
MAP REF (NZMS260) : Q19 321312
MANAGEMENT PLAN (Y/N) : No
ADMIN BODY : DOC
LOCAL AUTHORITY : New Plymouth D.C
EXPIRES :
INIHAPU : Ngati Mutunga, Ngati Atiawa
FIELD CENTRE : New Plymouth

GENERAL DESCRIPTION : Formed by a series of ridges up from the Onaero River. These ridges are broken with narrow tops, steep faces and numerous slips. The whole area has a sandstone, papa subsoil. 70% sandstone. Wetlands in valley floors.

VEGETATION TYPE : Kohokohe on plateau (approx 150 acres). 80% of area is tawa-tawhero with scattered rimu, miro, totara and kahikatea. Onaero valley 10% mahoe, totokutuku, mako-mako, rangiora. 10% ridge tops rala, stunted totara, hinau.

NOTABLE FLORA/FAUNA : Kohokohe on plateau most extensive in district. North Island robin, fernbirds, kaka, kiwi

HISTORICAL/CULTURAL RESOURCES : Not known.

ANIMAL/PLANT PESTS : Possum, goat, pig, trespassing cattle south west corner up Onaero River.

FENCING : North - Mataro Road to Onaero River fenced or being fenced. East - Mataro Road to Junction Road unfenced bush boundary. South - Junction Road boundary poorly fenced. West - Onaero River unfenced.

INTERPRETATION : None.

RECREATION FACILITIES/VISITOR USE : No facilities / Low usage.

RECREATION OPPORTUNITY SPECTRUM CLASS(ES) : Back Country Walk-In.

ACCESS : Foot access only. Unformed public roads poor quality.

LEASES, LICENCES, EASEMENTS AND CONCESSIONS : No licences. Some 10ha grazed without a licence and 4ha pending exchange.

KEY MANAGEMENT NEEDS : Continue possum and goat control. Improve and signage of access. Fencing for stock trespass. Survey lines for oil and gas exploration were previously cut.

IS CURRENT MANAGEMENT ADEQUATE (YES/NO/NOT KNOWN) IN TERMS OF :

(A) PROTECTION - Yes
(B) RECREATION/INTERPRETATION - No

DATE FORM COMPLETED/AMENDED : 1/06/94

WANGANUI CONSERVANCY LAND INVENTORY FORM	
NAME : Turangarewa Scenic Reserve	AREA (HA) : 7.9189
CONSERVATION UNIT NO : 70021	
LEGAL DESCRIPTION : Pt Secs 1,2, Secs 7,12 Blk V Ohinowairua SD	
ECOLOGICAL DISTRICT : Rangitikei	EXPIRES : 7/22/97
MAP REF (NZMS260) : T2: 435771	DATE APPROVED : 7/22/87
MANAGEMENT PLAN (Y/N) : Yes	LOCAL AUTHORITY : Rangitikei D C
ADMIN BODY : DOC	
W/WHAPU : Ngati Rangī, Ngati Whiti	
FIELD CENTRE : Mangaweka	
GENERAL DESCRIPTION : Sec 7,12 and Pt Sec 2 form part of a moderately steep hill rising above State Highway 1. Pt Sec 1 is a narrow strip of bush forming a terrace along the banks of the Hautapu River below the highway. Parts have been logged.	
VEGETATION TYPE : Podocarp forest (rimu, kahikatea, matai). Ref management plan.	
NOTABLE FLORA/FAUNA : Not known.	
HISTORICAL/CULTURAL RESOURCES : Not known.	
ANIMAL/PLANT PESTS : Possums.	
FENCING : Pt Sec 1 and 2 partially fenced. Section 12 fenced.	
INTERPRETATION : None.	
RECREATION FACILITIES/VISITOR USE : None.	
RECREATION OPPORTUNITY SPECTRUM CLASS(ES) : Rural.	
ACCESS : Difficult walking access from SH 1.	
LEASES, LICENCES, EASEMENTS AND CONCESSIONS : None.	
KEY MANAGEMENT NEEDS : Fencing, botanical survey.	
IS CURRENT MANAGEMENT ADEQUATE (YES/NO/NOT KNOWN) IN TERMS OF :	
(A) PROTECTION	No
(B) RECREATION/INTERPRETATION	Yes
DATE FORM COMPLETED/AMENDED : 1/06/94	

WANGANUI CONSERVANCY LAND INVENTORY FORM	
NAME : Kaitapa Scenic Reserve	AREA (HA) : 4.8411
CONSERVATION UNIT NO : 70022	
LEGAL DESCRIPTION : Sec 11 Blk VIII Maungataratu SD	
ECOLOGICAL DISTRICT : Rangitikei	EXPIRES : 2/27/97
MAP REF (NZMS260) : T2: 434771	DATE APPROVED : 2/27/87
MANAGEMENT PLAN (Y/N) : Yes	LOCAL AUTHORITY : Rangitikei D C
ADMIN BODY : DOC	
W/WHAPU : Ngati Whiti, Ngati Tama	
FIELD CENTRE : Mangaweka	
GENERAL DESCRIPTION : Flat, terraced area bounded on three sides by Hautapu River, and to south west by main trunk railway. Ref management plan.	
VEGETATION TYPE : Podocarp forest, predominantly matai, with some totara, rimu, kahikatea and a dense understorey of rangiora, Coprosma grandifolia. Kowhai, black maire and crack willow along river, wharariki, toetoe, shrubs on steep banks.	
NOTABLE FLORA/FAUNA : Dicksonia lanata (not elsewhere in Hautapu River forests).	
HISTORICAL/CULTURAL RESOURCES : Not known.	
ANIMAL/PLANT PESTS : Possums.	
FENCING : None needed.	
INTERPRETATION : None.	
RECREATION FACILITIES/VISITOR USE : None. Very scenic from SH 1.	
RECREATION OPPORTUNITY SPECTRUM CLASS(ES) : Rural.	
ACCESS : Limited walking access across Hautapu River and Turangarewa Scenic Reserve.	
LEASES, LICENCES, EASEMENTS AND CONCESSIONS : Likely damage when SH 1 is realigned and the Hautapu River diverted.	
KEY MANAGEMENT NEEDS : None.	
IS CURRENT MANAGEMENT ADEQUATE (YES/NO/NOT KNOWN) IN TERMS OF :	
(A) PROTECTION	Yes
(B) RECREATION/INTERPRETATION	Yes
DATE FORM COMPLETED/AMENDED : 30/04/97	

WANGANUI CONSERVANCY LAND INVENTORY FORM	
NAME : Carnarvon Conservation Area	AREA (HA) : 3.6042
CONSERVATION UNIT NO : 70023	
LEGAL DESCRIPTION : Secs 436,438 Town of Carnarvon Blk II Sandy SD, Secs 440-442 Town of Carnarvon Blk II Sandy SD, Blk V Te Kawaui SD, Pt Sec 529, Secs 536,572,573,575,576 Town of Carnarvon Blk V Te Kawaui SD	
ECOLOGICAL DISTRICT : Foxton	EXPIRES :
MAP REF (NZMS260) : S24 016882	DATE APPROVED :
MANAGEMENT PLAN (Y/N) : No	LOCAL AUTHORITY : Manawatu D.C
ADMIN BODY : DOC	
IWI/HAPU : Ngati Apa	
FIELD CENTRE : Palmerston North	
GENERAL DESCRIPTION : Riverbank, flats beside Rangitikei River.	
VEGETATION TYPE : Rank pasture, weeds.	
NOTABLE FLORA/FAUNA : None known.	
HISTORICAL/CULTURAL RESOURCES : None known.	
ANIMAL/PLANT PESTS : Domestic stock. Pasture weeds.	
FENCING : Unfenced.	
INTERPRETATION : None.	
RECREATION FACILITIES/VISITOR USE : None / Low.	
RECREATION OPPORTUNITY SPECTRUM CLASS(ES) : Rural.	
ACCESS : Four wheel drive, foot, boat, adequate.	
LEASES, LICENCES, EASEMENTS AND CONCESSIONS : Unlicensed grazing of some of the area. Kapuni gas pipeline crossing (DOC 753594).	
KEY MANAGEMENT NEEDS : Assess weeds and rationalise grazing.	
IS CURRENT MANAGEMENT ADEQUATE (YES/NO/NOT KNOWN) IN TERMS OF :	
(A) PROTECTION	Yes
(B) RECREATION/INTERPRETATION	Yes
DATE FORM COMPLETED/AMENDED : 1/06/94	

WANGANUI CONSERVANCY LAND INVENTORY FORM	
NAME : Whale Conservation Area	AREA (HA) : 3.0319
CONSERVATION UNIT NO : 70024	
LEGAL DESCRIPTION : Closed Road Blk V Te Kawaui SD	
ECOLOGICAL DISTRICT : Foxton	EXPIRES :
MAP REF (NZMS260) : S24 025980	DATE APPROVED :
MANAGEMENT PLAN (Y/N) : No	LOCAL AUTHORITY : Manawatu D.C
ADMIN BODY : DOC	
IWI/HAPU : Ngati Apa	
FIELD CENTRE : Palmerston North	
GENERAL DESCRIPTION : Riverbank, riverflat.	
VEGETATION TYPE : Rank pasture, weeds.	
NOTABLE FLORA/FAUNA : Not known.	
HISTORICAL/CULTURAL RESOURCES : Not known.	
ANIMAL/PLANT PESTS : Domestic stock. Pasture weeds.	
FENCING : Unfenced.	
INTERPRETATION : None.	
RECREATION FACILITIES/VISITOR USE : None / Low.	
RECREATION OPPORTUNITY SPECTRUM CLASS(ES) : Rural.	
ACCESS : Four wheel drive, foot, boat.	
LEASES, LICENCES, EASEMENTS AND CONCESSIONS : Unlicensed grazing.	
KEY MANAGEMENT NEEDS : Weed assessment and rationalise grazing.	
IS CURRENT MANAGEMENT ADEQUATE (YES/NO/NOT KNOWN) IN TERMS OF :	
(A) PROTECTION	Yes
(B) RECREATION/INTERPRETATION	Yes
DATE FORM COMPLETED/AMENDED : 1/06/94	

WANGANUI CONSERVANCY LAND INVENTORY FORM	
NAME : Part Run 23 Conservation Area	AREA (HA) : 8
CONSERVATION UNIT NO : 70025	
LEGAL DESCRIPTION : Part Run 23 (Rangitikei River Mouth & Marginal Strip) Blk II Sandy SD	
ECOLOGICAL DISTRICT : Foxton	
MAP REF (NZMS260) : 524 690965	
MANAGEMENT PLAN (Y/M) : No	DATE APPROVED :
ADMIN BODY : DOC	LOCAL AUTHORITY : Rangitikei D C
IWI/HAPU : Ngati Apa	
FIELD CENTRE : Palmerston North	
GENERAL DESCRIPTION : Sandy beach at Rangitikei River mouth.	
VEGETATION TYPE : Very sparse, may be occasional marram, pingao (recorded 1985).	
NOTABLE FLORA/FAUNA : Some pingao, occasional wading bird. Banded dotterel (thr.sp.). Variable oystercatcher (rare sp.).	
HISTORICAL/CULTURAL RESOURCES : Not known.	
ANIMAL/PLANT PESTS : Possibly marram.	
FENCING : None.	
INTERPRETATION : None.	
RECREATION FACILITIES/VISITOR USE : None / Medium, fishing, whitebaiting, walking, 4WD, passive.	
RECREATION OPPORTUNITY SPECTRUM CLASS(ES) : Sheltered Outlying Waters.	
ACCESS : Four wheel drive from Scotts Ferry, foot, boat.	
LEASES, LICENCES, EASEMENTS AND CONCESSIONS : None.	
KEY MANAGEMENT NEEDS : Patrolling during whitebaiting season. Define boundaries.	
IS CURRENT MANAGEMENT ADEQUATE (YES/NO/NOT KNOWN) IN TERMS OF :	
(A) PROTECTION	Yes
(B) RECREATION/INTERPRETATION	Yes
DATE FORM COMPLETED/AMENDED : 1/06/94	

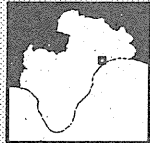
WANGANUI CONSERVANCY LAND INVENTORY FORM	
NAME : Whitiou Scientific Reserve	AREA (HA) : 242.93
CONSERVATION UNIT NO : 70026	
LEGAL DESCRIPTION : Sec 547 Left Bank Wanganui River. Blk X Iktara SD	
ECOLOGICAL DISTRICT : Foxton	
MAP REF (NZMS260) : R23 890280	
MANAGEMENT PLAN (Y/M) : No	DATE APPROVED :
ADMIN BODY : DOC	LOCAL AUTHORITY : Wanganui D C
IWI/HAPU : Ngati Apa	
FIELD CENTRE : Whanganui	
GENERAL DESCRIPTION : Coastal dune country with swampy hollows, ephemeral wetlands, saltmarsh and river bank.	
VEGETATION TYPE : Marram, spinifex, sand coprosma. Ref Wanganui plant list 2 1993. Areas of flax, cabbage tree, toetoe, swamp scrub, mat-forming herbs and grassland.	
NOTABLE FLORA/FAUNA : Pingao, Sebacea ovata. Mazus novaezealandiae, Pimelea arenaria, Isolepis basilaris, Libertia peregrinans. Rare moth (Ericodesma aerodana). Fernbird, black back gull colony.	
HISTORICAL/CULTURAL RESOURCES : Not known.	
ANIMAL/PLANT PESTS : Rabbits, boxthorn, pampas, gorse, pasture grasses and clovers. Trespassing cattle.	
FENCING : None.	
INTERPRETATION : Place name signs in place 1993.	
RECREATION FACILITIES/VISITOR USE : None / Moderate. Access for whitebaiting on Whangaehu River bank.	
RECREATION OPPORTUNITY SPECTRUM CLASS(ES) : Rural.	
ACCESS : Walking access by negotiated easement and along coast, vehicle access through Earnslaw One Forest from Pauri Road.	
LEASES, LICENCES, EASEMENTS AND CONCESSIONS : Gas pipeline.	
KEY MANAGEMENT NEEDS : Stock and vehicle control. Weed eradication, pest monitoring. Sensitive stabilisation of gas pipeline route. Public awareness of values.	
IS CURRENT MANAGEMENT ADEQUATE (YES/NO/NOT KNOWN) IN TERMS OF :	
(A) PROTECTION	No
(B) RECREATION/INTERPRETATION	No
DATE FORM COMPLETED/AMENDED : 1/06/94	

WANGANUI CONSERVANCY LAND INVENTORY FORM	
NAME : Manawatu Gorge Scenic Reserve	AREA (HA) : 596.6187
CONSERVATION UNIT NO : 70027	
LEGAL DESCRIPTION : Sec 19 Blk IV Gorge SD, Sec 407, Town of Fitzherbert, Blk I Mangahao SD, Secs 4, 38, 40, 41, 46, 47, 54 Blk I Mangahao SD	
ECOLOGICAL DISTRICT : North and South Manawatu Gorge, Woodville, Manawatu Plains	
MAP REF (NZMS260) : T24 467983	EXPIRES : 12/18/86
MANAGEMENT PLAN (Y/N) : Yes	DATE APPROVED : 12/18/86
ADMIN BODY : DOC	LOCAL AUTHORITY : Taranaki D.C
W/WHAPU : Rangitikei	
FIELD CENTRE : Palmerston North	
GENERAL DESCRIPTION : Deeply dissected marine terrace, containing gorge of Manawatu River. Some area of river terrace at eastern end. Comprises two blocks separated by Manawatu Gorge, river, road and railway land. Ref management plan.	
VEGETATION TYPE : Tawa, podocarp forest, secondary broadleaved forest, scrub, pasture.	
NOTABLE FLORA/FAUNA : Adiantum formosum (giant maidenhair fern), notable large totara on "Totara Track", mix of montane spp. (eg. Rytidosperma buchananii) and lowland spp (eg. ngato, nikau). Ground beetle Megadromus turgidiceps. Recorded. Teucridium.	
HISTORICAL/CULTURAL RESOURCES : Old gorge road runs through reserve. Rangitikei advised that in 1947 a young boy who lived at entrance to Gorge saw and described what might have been a male huia. Last authenticated sighting of Huia was in 1907.	
ANIMAL/PLANT PESTS : Possums, goats, domestic stock, deer. Old man's beard, wandering willie, broom, crack willow.	
FENCING : Partly fenced. Requires considerable fencing on southern and northern sides.	
INTERPRETATION : Identification signs only at eastern access.	
RECREATION FACILITIES/VISITOR USE : Gorge track (3-5hrs), Klein track (1hr), Loop track (15mins), Totara track (10 mins), picnic tables, carpark, lawn / Medium-high use.	
RECREATION OPPORTUNITY SPECTRUM CLASS(ES) : Back Country Drive-In.	
ACCESS : Car to track entrances, foot within. Good access to south block. Poor access to north block (through railway land below or private land above, no legal access). Minor impact on SH 3 at present. Could change if visitor numbers increase. Consult Transit on new development which may impact on access to the SH.	
LEASES, LICENCES, EASEMENTS AND CONCESSIONS : One 33year grazing lease covering 3.7500ha expiring 1996. Unlicensed grazing of 6ha. Farm access track.	
KEY MANAGEMENT NEEDS : Possum control, old man's beard control, upgrade tracks throughout, interpretation signage, goat control. Possibility of acquiring railway land adjacent north block. Fencing and boundary rationalisation of grazed and access areas. Control weeds.	
IS CURRENT MANAGEMENT ADEQUATE (YES/NO/NOT KNOWN) IN TERMS OF :	
(A) PROTECTION	Yes - No
(B) RECREATION/INTERPRETATION	No - No
DATE FORM COMPLETED/AMENDED : 30/04/97	

WANGANUI CONSERVANCY LAND INVENTORY FORM	
NAME : Ngaurekehu Scientific Reserve	AREA (HA) : 87.0864
CONSERVATION UNIT NO : 70028	
LEGAL DESCRIPTION : Pt 2B1 Rakekapaumu Block, Blk V Ohinewairua SD, Blk VIII Maungakaretu SD, Pt A10, 1 Ngaurekehu Blk Blk VIII Maungakaretu SD, 2B7 Motukawa Block, Blks VIII, XII Maungakaretu SD	
ECOLOGICAL DISTRICT : Rangitikei	
MAP REF (NZMS260) : T21 430755	EXPIRES :
MANAGEMENT PLAN (Y/N) : No	DATE APPROVED :
ADMIN BODY : DOC	LOCAL AUTHORITY : Rangitikei D.C
W/WHAPU : Ngati Whiti, Ngati Tama	
FIELD CENTRE : Mangaweka	
GENERAL DESCRIPTION : Northern part of reserve, hilly slopes overlooking Hautapu River, southern half, gently rolling land (750m). Yellow brown and silt loams overlaying tephra deposits. Ref draft management plan 1986.	
VEGETATION TYPE : Kahikatea dominant forest, some very large totara, no kamahi; small areas of swamp (Carex dominant).	
NOTABLE FLORA/FAUNA : Type forest confined to only 10 reserves in Wellington Land District. Coprosma rubra, C walli, Melicytus flexuosus, Olearia hectorii, Daclylanthus taylorii, Tupelia antarctica, Clematis quadribracteolata, kaikawaka. Ref 34.	
HISTORICAL/CULTURAL RESOURCES : Totara with old bark peeling scars (slub-hut building).	
ANIMAL/PLANT PESTS : Possums. Coloneaster, crack willow.	
FENCING : Completely fenced and stockproof.	
INTERPRETATION : None.	
RECREATION FACILITIES/VISITOR USE : Scientific reserve sign / No visitor use.	
RECREATION OPPORTUNITY SPECTRUM CLASS(ES) : Rural.	
ACCESS : No legal access.	
LEASES, LICENCES, EASEMENTS AND CONCESSIONS : Unlicensed grazing by 3 adjoining owners.	
KEY MANAGEMENT NEEDS : More botanical survey, licensing of grazed areas. Control weeds as identified in 96/97 weed investigation.	
IS CURRENT MANAGEMENT ADEQUATE (YES/NO/NOT KNOWN) IN TERMS OF :	
(A) PROTECTION	Yes - Yes
(B) RECREATION/INTERPRETATION	Yes - Yes
DATE FORM COMPLETED/AMENDED : 30/04/97	

WANGANUI CONSERVANCY LAND INVENTORY FORM	
NAME : Moana Roa Conservation Area	AREA (HA) : 36.9028
CONSERVATION UNIT NO : 70029	
LEGAL DESCRIPTION : Lots 1-8 Blk I, Lots 1-12 Blk II, Lots 1-10 Blk III, Lots 1-5 Blk IV, Lots 1-9 Blk V, Lots 1-16 Blk VI, Lots 1-25 Blk VII, Lots 1-11 Blk VIII, DP8111, Pt Sec 3 Blk I, Sandy SD	
ECOLOGICAL DISTRICT : Foxton	
MAP REF (NZMS260) : 523 991005	
MANAGEMENT PLAN (Y/M) : No	DATE APPROVED :
ADMIN BODY : DOC	LOCAL AUTHORITY : Rangitikei D C
IWI/HAPU : Ngati Apa	
FIELD CENTRE : Palmerston North	
GENERAL DESCRIPTION : Sand, mud flat, old river course of Rangitikei River at mouth, some dunes on edge.	
VEGETATION TYPE : Virtually none. Some marram and pingao.	
NOTABLE FLORA/FAUNA : Pingao colonising new sand area, in absence of much marram - unique.	
HISTORICAL/CULTURAL RESOURCES : Not known.	
ANIMAL/PLANT PESTS : Rabbits, Marram, creeping bent, pampas grass.	
FENCING : None.	
INTERPRETATION : None.	
RECREATION FACILITIES/VISITOR USE : None / Low-med use, walking, passive, motorbikes, ATV's.	
RECREATION OPPORTUNITY SPECTRUM CLASS(ES) : Sheltered Outlying Waters.	
ACCESS : Four wheel drive from Scotts Ferry, foot, boat.	
LEASES, LICENCES, EASEMENTS AND CONCESSIONS : None.	
KEY MANAGEMENT NEEDS : Rabbit control. Define boundaries. Control lupin and iceplant. Control vehicle entry. Marram, creeping bent and pampas grass identified as requiring control in 1996/97 weed investigation.	
IS CURRENT MANAGEMENT ADEQUATE (YES/NO/NOT KNOWN) IN TERMS OF :	
(A) PROTECTION	Yes
(B) RECREATION/INTERPRETATION	Yes
DATE FORM COMPLETED/AMENDED : 30/04/97	

WANGANUI CONSERVANCY LAND INVENTORY FORM	
NAME : Kawakawa Road Conservation Area	AREA (HA) : 0.4548
CONSERVATION UNIT NO : 70030	
LEGAL DESCRIPTION : Secs 356, 358 Blk I Kairanga SD	
ECOLOGICAL DISTRICT : Manawatu Plains	
MAP REF (NZMS260) : 523 259037	
MANAGEMENT PLAN (Y/M) : No	DATE APPROVED :
ADMIN BODY : DOC	LOCAL AUTHORITY : Manawatu D.C
IWI/HAPU : Ngati Te Kauwhata, Raukawa	
FIELD CENTRE : Palmerston North	
GENERAL DESCRIPTION : Oroua River bank, terrace.	
VEGETATION TYPE : Not known.	
NOTABLE FLORA/FAUNA : Not known.	
HISTORICAL/CULTURAL RESOURCES : Not known.	
ANIMAL/PLANT PESTS : Not known.	
FENCING : Not known.	
INTERPRETATION : None.	
RECREATION FACILITIES/VISITOR USE : None.	
RECREATION OPPORTUNITY SPECTRUM CLASS(ES) : Rural.	
ACCESS : Not known.	
LEASES, LICENCES, EASEMENTS AND CONCESSIONS : None.	
KEY MANAGEMENT NEEDS : Not known.	
IS CURRENT MANAGEMENT ADEQUATE (YES/NO/NOT KNOWN) IN TERMS OF :	
(A) PROTECTION	Not known
(B) RECREATION/INTERPRETATION	Not known
DATE FORM COMPLETED/AMENDED : 1/06/94	



**WANGANUI CONSERVANCY
LAND INVENTORY FORM**

NAME : Hartleys Conservation Area
 CONSERVATION UNIT NO : 70031
 AREA (HA) : 0.6123
 LEGAL DESCRIPTION : Crown Land, Pt Ruatangata Block, & Ruatangata Pt 1B4F1 all situated in Blk XV Iritara SD
 ECOLOGICAL DISTRICT : Manawatu Plains
 MAP REF (NZMS260) : S23 985280
 MANAGEMENT PLAN (Y/N) : No
 DATE APPROVED :
 ADMIN BODY : DOC
 LOCAL AUTHORITY : Rangitikei D C
 IWI/HAPU : Ngati Apa
 FIELD CENTRE : Whanganui

GENERAL DESCRIPTION : Flat grass, river bank.

VEGETATION TYPE : Grass, some willow.

NOTABLE FLORA/FAUNA : Not known.

HISTORICAL/CULTURAL RESOURCES : Not known.

ANIMAL/PLANT PESTS : Not known.

FENCING : Some fencing.

INTERPRETATION : None.

RECREATION FACILITIES/VISITOR USE : None / None.

RECREATION OPPORTUNITY SPECTRUM CLASS(ES) : Rural.

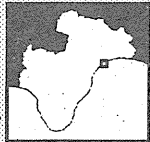
ACCESS : Road (SH 3).

LEASES, LICENCES, EASEMENTS AND CONCESSIONS : None.

KEY MANAGEMENT NEEDS : Grazing licence needs to be issued.

IS CURRENT MANAGEMENT ADEQUATE (YES/NO/NOT KNOWN) IN TERMS OF :
 (A) PROTECTION - No
 (B) RECREATION/INTERPRETATION - Yes

DATE FORM COMPLETED/AMENDED : 1/06/94



**WANGANUI CONSERVANCY
LAND INVENTORY FORM**

NAME : Koihiata Domain Recreation Reserve
 CONSERVATION UNIT NO : 70032
 AREA (HA) : 62.5848
 LEGAL DESCRIPTION : Secs 375,376,377,378 Rangitikei District, Pt Sec 5 Blk I Koihiata SD
 ECOLOGICAL DISTRICT : Foxton
 MAP REF (NZMS260) : S23 925235
 MANAGEMENT PLAN (Y/N) : No
 DATE APPROVED :
 ADMIN BODY : Rangitikei D C
 LOCAL AUTHORITY : Rangitikei D C
 IWI/HAPU : Ngati Apa
 FIELD CENTRE : Palmerston North

GENERAL DESCRIPTION : Sand dunes and sand plain beside Turakina River, damp hollows and dry low ridges. Was once a very important natural area but now deteriorating, largely through weeds.

VEGETATION TYPE : Dune vegetation - marram, spinifex, pingao; dune plain vegetation - Leptocarpus, plagianthus, toetoe etc. Refs 86 and 78. Open sand plain areas being colonised by weeds and Leptocarpus.

NOTABLE FLORA/FAUNA : Black fronted dotterels, poss record of fernbird, six listed plants recorded. Ref 86 and 78. Foxton ED RAP, (dwarf mazus, sand iris present 1994; prob extinct are Sebaea, Pimelea 'Turakina', P. arenaria, Isolepis basilaris).

HISTORICAL/CULTURAL RESOURCES : Not known.

ANIMAL/PLANT PESTS : Rabbits. Some recreational vehicle damage. Silver poplar, pampas, gorse, Ehrharta villosa (introduced pyp grass), tall fescue, holly-leaved senecio.

FENCING : None.

INTERPRETATION : None.

RECREATION FACILITIES/VISITOR USE : Vehicle track into area. Popular beach estuary access.

RECREATION OPPORTUNITY SPECTRUM CLASS(ES) : Rural.

ACCESS : Car, through Koihiata settlement, four wheel drive, foot along beach. Adequate.

LEASES, LICENCES, EASEMENTS AND CONCESSIONS : None.

KEY MANAGEMENT NEEDS : Weed control - Ehrharta villosa and pampas especially. Restriction of recreational vehicle damage. Rabbit control. Interpretation.

IS CURRENT MANAGEMENT ADEQUATE (YES/NO/NOT KNOWN) IN TERMS OF :
 (A) PROTECTION - No
 (B) RECREATION/INTERPRETATION - No

DATE FORM COMPLETED/AMENDED : 28/04/97

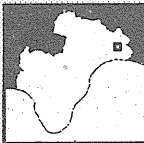
WANGANUI CONSERVANCY LAND INVENTORY FORM	
NAME : Kotiaia Wildlife Management Reserve	AREA (HA) : 41.465
CONSERVATION UNIT NO : 70033	LEGAL DESCRIPTION : Sec 492 Rangitikei District Blks III and IV Kotiaia SD
ECOLOGICAL DISTRICT : Foxton	MAP REF (NZMS260) : S23 973187
MANAGEMENT PLAN (Y/N) : No	DATE APPROVED :
ADMIN BODY : DOC	LOCAL AUTHORITY : Rangitikei D C
INHAPU : Ngati Apa	FIELD CENTRE : Palmerston North
GENERAL DESCRIPTION : Shallow dune lake, fluctuating water levels, with surrounding wetlands and dune area; artificial wetlands constructed 1990 in hollows adjoining the natural lake.	
VEGETATION TYPE : Rushes and sedges (kukuraho, mainly) around lake edge, marram etc on dune, area of pasture on dune, willows and poplars on one lake edge.	
NOTABLE FLORA/FAUNA : Lake used by a variety of waterfowl. No special flora values. Ref 78.	
HISTORICAL/CULTURAL RESOURCES : Locally known as Lake Beamish.	
ANIMAL/PLANT PESTS : Rabbits and sambar deer present. Crack willow, grey willow, alder, Mercer grass, boxthorn, poplar, sweet brier.	
FENCING : Adequate.	
INTERPRETATION : Signs at both entrances.	
RECREATION FACILITIES/VISITOR USE : Carpark / Gamebird shooters.	
RECREATION OPPORTUNITY SPECTRUM CLASS(ES) : Rural.	
ACCESS : Off-road carpark off Beamish Road, by foot around lake. Adequate. No powerboats, no hunting.	
LEASES, LICENCES, EASEMENTS AND CONCESSIONS : Unlicensed grazing of some 8ha.	
KEY MANAGEMENT NEEDS : Weed control, management of gamebird shooting. Licensing of grazed area.	
IS CURRENT MANAGEMENT ADEQUATE (YES/NO/NOT KNOWN) IN TERMS OF :	
(A) PROTECTION	Yes
(B) RECREATION/INTERPRETATION	Yes
DATE FORM COMPLETED/AMENDED : 1/06/94	

WANGANUI CONSERVANCY LAND INVENTORY FORM	
NAME : Marton Golf Club Recreation Reserve	AREA (HA) : 50.8259
CONSERVATION UNIT NO : 70034	LEGAL DESCRIPTION : Sec 356 Rangitikei District Blk V Rangitoto SD
ECOLOGICAL DISTRICT : Foxton	MAP REF (NZMS260) : S23 053170
MANAGEMENT PLAN (Y/N) : No	DATE APPROVED :
ADMIN BODY : DOC	LOCAL AUTHORITY : Rangitikei D C
INHAPU : Ngati Apa	FIELD CENTRE : Palmerston North
GENERAL DESCRIPTION : Flat to rolling sand country.	
VEGETATION TYPE : Introduced parkland vegetation.	
NOTABLE FLORA/FAUNA : Not known.	
HISTORICAL/CULTURAL RESOURCES : Not known.	
ANIMAL/PLANT PESTS : None.	
FENCING : Fenced.	
INTERPRETATION : None.	
RECREATION FACILITIES/VISITOR USE : Golf course / High useage.	
RECREATION OPPORTUNITY SPECTRUM CLASS(ES) : Rural.	
ACCESS : Car off Santoff Road, adequate.	
LEASES, LICENCES, EASEMENTS AND CONCESSIONS : 33 year renewable Golf Club occupation lease covering 50.8260ha.	
KEY MANAGEMENT NEEDS : Adequate. Consider future administration.	
IS CURRENT MANAGEMENT ADEQUATE (YES/NO/NOT KNOWN) IN TERMS OF :	
(A) PROTECTION	Yes
(B) RECREATION/INTERPRETATION	Yes
DATE FORM COMPLETED/AMENDED : 1/06/94	

WANGANUI CONSERVANCY LAND INVENTORY FORM	
NAME : Greystoke Scenic Reserve	AREA (HA) : 8.3972
CONSERVATION UNIT NO : 70036	LEGAL DESCRIPTION : Sec 9 Greystoke Settlement SO 17104 Blks XI, XII, XV, XVI Whangaeahu SD
ECOLOGICAL DISTRICT : Manawatu Plains	MAP REF (NZMS260) : S23 174298
MANAGEMENT PLAN (Y/N) : No	DATE APPROVED :
ADMIN BODY : Rangitikei D C	LOCAL AUTHORITY : Rangitikei D C
IWI/HAPU : Ngati Apa	FIELD CENTRE : Palmerston North
GENERAL DESCRIPTION : Uplifted marine terrace, flat throughout.	
VEGETATION TYPE : Tiroki-tawa forest with a couple of rimu, kahikatea, part in pasture. Ref 50.	
NOTABLE FLORA/FAUNA : No special values.	
HISTORICAL/CULTURAL RESOURCES : Not known.	
ANIMAL/PLANT PESTS : Possums, rats. Banana passionfruit, elderberry, old man's beard, Japanese honeysuckle, variety of garden escapes (eg. Bomarea multiflora, Jasminium polyanthum).	
FENCING : Old, maintenance needed; poor quality gate. Adjoining garden extending into unfenced part of reserve.	
INTERPRETATION : No signage at all.	
RECREATION FACILITIES/VISITOR USE : Not known.	
RECREATION OPPORTUNITY SPECTRUM CLASS(ES) : Rural.	
ACCESS : Car off Jefferson Line.	
LEASES, LICENCES, EASEMENTS AND CONCESSIONS : Area in pasture is grazed. Unknown if grazing licence issued by Rangitikei District Council.	
KEY MANAGEMENT NEEDS : Weed control, signage, fence maintenance, possums.	
IS CURRENT MANAGEMENT ADEQUATE (YES/NO/NOT KNOWN) IN TERMS OF :	
(A) PROTECTION	No
(B) RECREATION/INTERPRETATION	No
DATE FORM COMPLETED/AMENDED : 1/06/94	

WANGANUI CONSERVANCY LAND INVENTORY FORM	
NAME : Amberley Conservation Area	AREA (HA) : 15.145
CONSERVATION UNIT NO : 70037	LEGAL DESCRIPTION : Lot 2 DP 28252 Blk X Kaitianga SD
ECOLOGICAL DISTRICT : Manawatu Plains	MAP REF (NZMS260) : S24 285907
MANAGEMENT PLAN (Y/N) : No	DATE APPROVED :
ADMIN BODY : DOC	LOCAL AUTHORITY : Palmerston Nth C C
IWI/HAPU : Rangitane	FIELD CENTRE : Palmerston North
GENERAL DESCRIPTION : Alluvial plain, stopbank beside Mangaone Stream.	
VEGETATION TYPE : Was pasture, site of recent urban subdivision.	
NOTABLE FLORA/FAUNA : Not known.	
HISTORICAL/CULTURAL RESOURCES : Not known.	
ANIMAL/PLANT PESTS : None.	
FENCING : None.	
INTERPRETATION : None.	
RECREATION FACILITIES/VISITOR USE : None.	
RECREATION OPPORTUNITY SPECTRUM CLASS(ES) : Urban.	
ACCESS : Car, foot off Amberley Ave.	
LEASES, LICENCES, EASEMENTS AND CONCESSIONS : None.	
KEY MANAGEMENT NEEDS : Mangaone Streamside walk goes through this area. To all intents this area is managed by PNCC and MWRC (stopbank). Review protected status.	
IS CURRENT MANAGEMENT ADEQUATE (YES/NO/NOT KNOWN) IN TERMS OF :	
(A) PROTECTION	Yes
(B) RECREATION/INTERPRETATION	Yes
DATE FORM COMPLETED/AMENDED : 1/06/94	

WANGANUI CONSERVANCY
LAND INVENTORY FORM



NAME : Rongotea Conservation Area
CONSERVATION UNIT NO : 70039
LEGAL DESCRIPTION : Closed Road Blk IX Kairanga SD

AREA (HA) : 2.3327

ECOLOGICAL DISTRICT : Manawatu Plains
MAP REF (NZMS260) : S24 234822
MANAGEMENT PLAN (Y/N) : No
ADMIN BODY : DOC
IWI/HAPU : Ngati Raukawa, Rangitane
FIELD CENTRE : Palmerston North

EXPIRES :

DATE APPROVED :
LOCAL AUTHORITY : Manawatu D.C

GENERAL DESCRIPTION : Alluvial plain.

VEGETATION TYPE : Pasture.

NOTABLE FLORA/FAUNA : Not known.

HISTORICAL/CULTURAL RESOURCES : Not known.

ANIMAL/PLANT PESTS : Grazed by domestic stock.

FENCING : Unfenced.

INTERPRETATION : None.

RECREATION FACILITIES/VISITOR USE : None / Very low use.

RECREATION OPPORTUNITY SPECTRUM CLASS(ES) : Rural.

ACCESS : Off Rongotea Road.

LEASES, LICENCES, EASEMENTS AND CONCESSIONS : Unlicensed grazing of entire area.

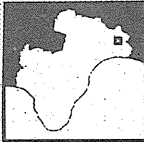
KEY MANAGEMENT NEEDS : Arrange grazing licence.

IS CURRENT MANAGEMENT ADEQUATE (YES/NO/NOT KNOWN) IN TERMS OF :

(A) PROTECTION - Yes
(B) RECREATION/INTERPRETATION - Yes

DATE FORM COMPLETED/AMENDED : 1/06/94

WANGANUI CONSERVANCY
LAND INVENTORY FORM



NAME : Highbury Conservation Area
CONSERVATION UNIT NO : 70040
LEGAL DESCRIPTION : Lot 141 DP 22272 Blk X Kairanga SD

AREA (HA) : 1.4923

ECOLOGICAL DISTRICT : Manawatu Plains
MAP REF (NZMS260) : S24 295915
MANAGEMENT PLAN (Y/N) : No
ADMIN BODY : DOC
IWI/HAPU : Rangitane
FIELD CENTRE : Palmerston North

EXPIRES :

DATE APPROVED :
LOCAL AUTHORITY : Palmerston Nth C.C

GENERAL DESCRIPTION : Stopbanks beside Mangaone Stream within Palmerston North urban area.

VEGETATION TYPE : Rank grass.

NOTABLE FLORA/FAUNA : Not known.

HISTORICAL/CULTURAL RESOURCES : Not known.

ANIMAL/PLANT PESTS : None.

FENCING : None.

INTERPRETATION : None.

RECREATION FACILITIES/VISITOR USE : Tracks beside stream / Moderate to high use.

RECREATION OPPORTUNITY SPECTRUM CLASS(ES) : Urban.

ACCESS : Off Highbury Ave, foot access, adequate.

LEASES, LICENCES, EASEMENTS AND CONCESSIONS : None.

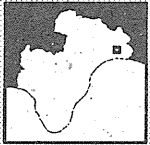
KEY MANAGEMENT NEEDS : Review protected status.

IS CURRENT MANAGEMENT ADEQUATE (YES/NO/NOT KNOWN) IN TERMS OF :

(A) PROTECTION - Yes
(B) RECREATION/INTERPRETATION - Yes

DATE FORM COMPLETED/AMENDED : 1/06/94

WANGANUI CONSERVANCY
LAND INVENTORY FORM



NAME : Greenaway Conservation Area
 CONSERVATION UNIT NO : 70041
 LEGAL DESCRIPTION : Sec 596 Town of Carnarvon Blk VIII Te Kawau SD
 AREA (HA) : 0.0586
 ECOLOGICAL DISTRICT : Manawatu Plains
 MAP REF (NZMS260) : S24 165953
 MANAGEMENT PLAN (Y/N) : No
 ADMIN BODY : DOC
 IW/HAPU : Rangitane
 FIELD CENTRE : Palmerston North
 DATE APPROVED :
 LOCAL AUTHORITY : Manawatu D C
 EXPIRES :

GENERAL DESCRIPTION : Alluvial plain, beside Sluggish Creek. Comprises a gravel track with grass verges from Greenaway Road to Sluggish Creek.

VEGETATION TYPE : European pasture.

NOTABLE FLORA/FAUNA : Not known.

HISTORICAL/CULTURAL RESOURCES : Not known.

ANIMAL/PLANT PESTS : Not known.

FENCING : Not known.

INTERPRETATION : None.

RECREATION FACILITIES/VISITOR USE : None / Very low use.

RECREATION OPPORTUNITY SPECTRUM CLASS(ES) : Rural.

ACCESS : Car off Greenaway Road.

LEASES, LICENCES, EASEMENTS AND CONCESSIONS : Formerly accessway between two portions of a rural property.

KEY MANAGEMENT NEEDS : Rationalise easement or vest as road.

IS CURRENT MANAGEMENT ADEQUATE (YES/NO/NOT KNOWN) IN TERMS OF :

(A) PROTECTION - Not known
 (B) RECREATION/INTERPRETATION - Not known

DATE FORM COMPLETED/AMENDED : 1/06/94

WANGANUI CONSERVANCY
LAND INVENTORY FORM



NAME : Motuiri Conservation Area
 CONSERVATION UNIT NO : 70042
 LEGAL DESCRIPTION : Sec 649 Town of Carnarvon Blk I Mt Robinson SD
 AREA (HA) : 0.3902
 ECOLOGICAL DISTRICT : Foxton
 MAP REF (NZMS260) : S24 048819
 MANAGEMENT PLAN (Y/N) : No
 ADMIN BODY : DOC
 IW/HAPU : Ngati Raukawa
 FIELD CENTRE : Palmerston North
 DATE APPROVED :
 LOCAL AUTHORITY : Horowhenua D C
 EXPIRES :

GENERAL DESCRIPTION : Flat sand country in pasture.

VEGETATION TYPE : Pasture.

NOTABLE FLORA/FAUNA : Not known.

HISTORICAL/CULTURAL RESOURCES : Not known.

ANIMAL/PLANT PESTS : Grazed by domestic stock.

FENCING : Partly fenced.

INTERPRETATION : None.

RECREATION FACILITIES/VISITOR USE : None / No usage.

RECREATION OPPORTUNITY SPECTRUM CLASS(ES) : Rural.

ACCESS : Directly adjacent SH 1.

LEASES, LICENCES, EASEMENTS AND CONCESSIONS : Unlicensed grazing.

KEY MANAGEMENT NEEDS : License grazing.

IS CURRENT MANAGEMENT ADEQUATE (YES/NO/NOT KNOWN) IN TERMS OF :

(A) PROTECTION - Yes
 (B) RECREATION/INTERPRETATION - Yes

DATE FORM COMPLETED/AMENDED : 1/06/94

WANGANUI CONSERVANCY LAND INVENTORY FORM	
NAME : Hunua Conservation Area	AREA (HA) : 582.7473
CONSERVATION UNIT NO : 70043	
LEGAL DESCRIPTION : Section 2 Blk II Kaitiaki SD	
ECOLOGICAL DISTRICT : Taumarunui	EXPIRES :
MAP REF (NZMS260) : S19 065420	DATE APPROVED :
MANAGEMENT PLAN (Y/N) : No	LOCAL AUTHORITY : Ruapahu D C
ADMIN BODY : DOC	
IWI/HAPU : Te Ati Haunui a Paparangi	
FIELD CENTRE : Taumarunui	
GENERAL DESCRIPTION : Uplifted tertiary marine-plain, rolling steep to bluff. This area has been logged when it was managed by NZFS.	
VEGETATION TYPE : Lowland forest. Canopy trees, tawa, kamahai. Podocarp forest, rimu, rewarewa, hinau, miro (regenerating forest after heavy logging).	
NOTABLE FLORA/FAUNA : Good example of forest regeneration.	
HISTORICAL/CULTURAL RESOURCES : Logged by NZFS. Has old logging roads running through it.	
ANIMAL/PLANT PESTS : Goats, possums. Buddleia, honeysuckle.	
FENCING : Some new fencing required.	
INTERPRETATION : None.	
RECREATION FACILITIES/VISITOR USE : None / Low. Hunting.	
RECREATION OPPORTUNITY SPECTRUM CLASS(ES) : Back Country Drive-In.	
ACCESS : From the Kawautahi Road.	
LEASES, LICENCES, EASEMENTS AND CONCESSIONS : None.	
KEY MANAGEMENT NEEDS : New fencing required. Animal and weed control.	
IS CURRENT MANAGEMENT ADEQUATE (YES/NO/NOT KNOWN) IN TERMS OF :	
(A) PROTECTION - Yes	
(B) RECREATION/INTERPRETATION - Yes	
DATE FORM COMPLETED/AMENDED : 1/06/94	

WANGANUI CONSERVANCY LAND INVENTORY FORM	
NAME : Pukepuke Lagoon Conservation Area	AREA (HA) : 80.26
CONSERVATION UNIT NO : 70044	
LEGAL DESCRIPTION : Sec 798 Town of Carnarvon Blk IX Te Karuau SD	
ECOLOGICAL DISTRICT : Foxton	EXPIRES :
MAP REF (NZMS260) : S24 025935	DATE APPROVED :
MANAGEMENT PLAN (Y/N) : No	LOCAL AUTHORITY : Manawatu D C
ADMIN BODY : DOC	
IWI/HAPU : Ngati Apa	
FIELD CENTRE : Palmerston North	
GENERAL DESCRIPTION : Dune lake with wetland surrounds and area of stabilised dunes. Major study site for wildlife (university thesis, scientific papers).	
VEGETATION TYPE : Cabbage tree, flax, raupo. Rank pasture species on dunes. Some exotic plantings, pampas, oaks, willows. Ref 63, 61 and draft management plan.	
NOTABLE FLORA/FAUNA : Large numbers of waterfowl (including brown teal, from released birds, in past). Spotless crane, bittern, fernbird, marsh crane, Mazus novaeseelandiae. Ref draft management plan.	
HISTORICAL/CULTURAL RESOURCES : Site of Ngati Apa pa, defended in battle against Rangitane. Archeological evidence of site on northern western boundary. Traditional fishing rights apply to descendants of original owners. Ref draft management plan.	
ANIMAL/PLANT PESTS : Sambar deer, rabbits, possum. Raupo, willow, blackberry.	
FENCING : Fenced, adequate.	
INTERPRETATION : Entrance signs, interp of waterfowl.	
RECREATION FACILITIES/VISITOR USE : Bird watching hide, vehicle track through area and some rough walking tracks through area. House available for accommodation. Gamebird shooting hides / Moderate use. Gamebird shooting permits issued by ballot.	
RECREATION OPPORTUNITY SPECTRUM CLASS(ES) : Rural.	
ACCESS : Vehicle off Pukiputi Road (signposted near end of road), off Tangimoana Road through entrance Landcorp Farm block. Access by permit only at all times (for both access points). Effect of access on SH1 could change if unrestricted access is allowed.	
LEASES, LICENCES, EASEMENTS AND CONCESSIONS : None.	
KEY MANAGEMENT NEEDS : Ongoing maintenance of boundaries, vehicle access, house and hide. Raupo control. Gamebird shooting management, possum, rabbit control. Sambar deer permits issued. Construction of wetland walkway. Access permits. Consult Transit if any impacts on access to SH.	
IS CURRENT MANAGEMENT ADEQUATE (YES/NO/NOT KNOWN) IN TERMS OF :	
(A) PROTECTION - Yes	
(B) RECREATION/INTERPRETATION - No	
DATE FORM COMPLETED/AMENDED : 9/11/94	

WANGANUI CONSERVANCY LAND INVENTORY FORM	
NAME : Scotts Conservation Area	AREA (HA) : 2,1498
CONSERVATION UNIT NO : 70045	LEGAL DESCRIPTION : Pt Old Rangitikei River Bed Blks I J Sandy SD
ECOLOGICAL DISTRICT : Foxton	MAP REF (NZMS260) : S23 01 1002, S24
MANAGEMENT PLAN (Y/N) : No	DATE APPROVED :
ADMIN BODY : DOC	LOCAL AUTHORITY : Rangitikei D C
W/HAPU : Ngati Apa	FIELD CENTRE : Palmerston North
GENERAL DESCRIPTION : Bank of Rangitikei River.	
VEGETATION TYPE : Not known, probably pasture.	
NOTABLE FLORA/FAUNA : Not known.	
HISTORICAL/CULTURAL RESOURCES : Not known, may be near site of original Scotts Ferry.	
ANIMAL/PLANT PESTS : Not known.	
FENCING : Not known.	
INTERPRETATION : None.	
RECREATION FACILITIES/VISITOR USE : None.	
RECREATION OPPORTUNITY SPECTRUM CLASS(ES) : Rural.	
ACCESS : By car off Parewanui Road.	
LEASES, LICENCES, EASEMENTS AND CONCESSIONS : None.	
KEY MANAGEMENT NEEDS : Boundary definition. Rationalise grazing.	
IS CURRENT MANAGEMENT ADEQUATE (YES/NO/NOT KNOWN) IN TERMS OF :	
(A) PROTECTION	Not known
(B) RECREATION/INTERPRETATION	Not known
DATE FORM COMPLETED/AMENDED : 1/06/94	

WANGANUI CONSERVANCY LAND INVENTORY FORM	
NAME : Parewanui Conservation Area	AREA (HA) : 7.42
CONSERVATION UNIT NO : 70046	LEGAL DESCRIPTION : Sec 470 Rangitikei District Bk I To Kawau SD
ECOLOGICAL DISTRICT : Foxton	MAP REF (NZMS260) : S24 025995
MANAGEMENT PLAN (Y/N) : No	DATE APPROVED :
ADMIN BODY : DOC	LOCAL AUTHORITY : Rangitikei D C
W/HAPU : Ngati Apa	FIELD CENTRE : Palmerston North
GENERAL DESCRIPTION : Old course of Rangitikei River, currently an ox-bow with areas of open water, wetland and pasture.	
VEGETATION TYPE : Pasture, willow, rushes and sedges, pasture weeds.	
NOTABLE FLORA/FAUNA : Not known.	
HISTORICAL/CULTURAL RESOURCES : Not known.	
ANIMAL/PLANT PESTS : Not known.	
FENCING : Unfenced.	
INTERPRETATION : None.	
RECREATION FACILITIES/VISITOR USE : None / No useage.	
RECREATION OPPORTUNITY SPECTRUM CLASS(ES) : Rural.	
ACCESS : By car, off Parewanui Road.	
LEASES, LICENCES, EASEMENTS AND CONCESSIONS : None known, but currently grazed.	
KEY MANAGEMENT NEEDS : License grazing and boundary definition.	
IS CURRENT MANAGEMENT ADEQUATE (YES/NO/NOT KNOWN) IN TERMS OF :	
(A) PROTECTION	Not known
(B) RECREATION/INTERPRETATION	Not known
DATE FORM COMPLETED/AMENDED : 1/06/94	

WANGANUI CONSERVANCY LAND INVENTORY FORM	
NAME : Tangimoana Beach Conservation Area	AREA (HA) : 9.8212
CONSERVATION UNIT NO : 70047	LEGAL DESCRIPTION : Secs 734,735 Town of Camarvon Blk II Sandy SD
ECOLOGICAL DISTRICT : Foxton	MAP REF (NZMS260) : S24 000982
MANAGEMENT PLAN (Y/M) : No	DATE APPROVED : EXPIRES :
ADMIN BODY : DCC	LOCAL AUTHORITY : Manawatu D.C
IWI/HAPU : Ngati Apa	FIELD CENTRE : Palmerston North
GENERAL DESCRIPTION : Sandflat and mudflat on edge of Rangitikei River estuary.	
VEGETATION TYPE : Stand of rough pine, scrub, some dune, mudflat vegetation.	
NOTABLE FLORA/FAUNA : Probably includes Carex littorosa and Lepidimella dioica (present in estuary as a whole).	
HISTORICAL/CULTURAL RESOURCES : Not known.	
ANIMAL/PLANT PESTS : Possibly rabbits, Horsetail.	
FENCING : None.	
INTERPRETATION : None.	
RECREATION FACILITIES/VISITOR USE : None / Low usage.	
RECREATION OPPORTUNITY SPECTRUM CLASS(ES) : Rural.	
ACCESS : By vehicle off Tangimoana Beach Road.	
LEASES, LICENCES, EASEMENTS AND CONCESSIONS : None.	
KEY MANAGEMENT NEEDS : Boundary definition.	
IS CURRENT MANAGEMENT ADEQUATE (YES/NO/NOT KNOWN) IN TERMS OF : (A) PROTECTION - Not known (B) RECREATION/INTERPRETATION - Yes	
DATE FORM COMPLETED/AMENDED : 1/06/94	

WANGANUI CONSERVANCY LAND INVENTORY FORM	
NAME : Awapuni Conservation Area	AREA (HA) : 3.4093
CONSERVATION UNIT NO : 70048	LEGAL DESCRIPTION : Secs 1723,1724, Closed Road, Town of Palmerston North
ECOLOGICAL DISTRICT : Manawatu Plains	MAP REF (NZMS260) : S24 286893
MANAGEMENT PLAN (Y/M) : No	DATE APPROVED : EXPIRES :
ADMIN BODY : DCC	LOCAL AUTHORITY : Palmerston Nth C.C
IWI/HAPU : Rangitane	FIELD CENTRE : Palmerston North
GENERAL DESCRIPTION : Part of old stream bed, Mangaone Stream.	
VEGETATION TYPE : Parkland, exotic.	
NOTABLE FLORA/FAUNA : Not known.	
HISTORICAL/CULTURAL RESOURCES : Not known.	
ANIMAL/PLANT PESTS : None.	
FENCING : None.	
INTERPRETATION : None.	
RECREATION FACILITIES/VISITOR USE : Playing field / Med usage.	
RECREATION OPPORTUNITY SPECTRUM CLASS(ES) : Urban.	
ACCESS : Foot, good.	
LEASES, LICENCES, EASEMENTS AND CONCESSIONS : Grazing licence covering 2.5ha.	
KEY MANAGEMENT NEEDS : Review protected status.	
IS CURRENT MANAGEMENT ADEQUATE (YES/NO/NOT KNOWN) IN TERMS OF : (A) PROTECTION - Yes (B) RECREATION/INTERPRETATION - Yes	
DATE FORM COMPLETED/AMENDED : 1/06/94	

WANGANUI CONSERVANCY LAND INVENTORY FORM	
NAME : Otairi Conservation Area	AREA (HA) : 12.7804
CONSERVATION UNIT NO : 70049	LEGAL DESCRIPTION : Secs 7,8,9,11,12, Pt Sec 10 Blk IX Tirirautawa SD
ECOLOGICAL DISTRICT : Rangitikei	DATE APPROVED :
MAP REF (NZMS260) : S22 231505	LOCAL AUTHORITY : Rangitikei D C
MANAGEMENT PLAN (Y/N) : No	EXPIRES :
ADMIN BODY : DOC	
IWI/HAPU : Ngati Apa, Ngati Hauti	
FIELD CENTRE : Palmerston North	
GENERAL DESCRIPTION : Steep river faces running into Turakina River. Adoins Maungakaretu Scenic Reserve.	
VEGETATION TYPE : Scattered scrub to dense scrub on steeper faces.	
NOTABLE FLORA/FAUNA : Not known.	
HISTORICAL/CULTURAL RESOURCES : Not known.	
ANIMAL/PLANT PESTS : Old man's beard, barberry. Parts grazed by stock.	
FENCING : Not known.	
INTERPRETATION : None.	
RECREATION FACILITIES/VISITOR USE : None.	
RECREATION OPPORTUNITY SPECTRUM CLASS(ES) : Rural.	
ACCESS : Foot off road. Difficult to some sections.	
LEASES, LICENCES, EASEMENTS AND CONCESSIONS : Unlicensed grazing.	
KEY MANAGEMENT NEEDS : Boundary definition, fencing, weed control, rationalise grazing.	
IS CURRENT MANAGEMENT ADEQUATE (YES/NO/NOT KNOWN) IN TERMS OF :	
(A) PROTECTION	- No
(B) RECREATION/INTERPRETATION	- Not known
DATE FORM COMPLETED/AMENDED : 1/06/94	

WANGANUI CONSERVANCY LAND INVENTORY FORM	
NAME : Turakina Valley Conservation Area	AREA (HA) : 12.9018
CONSERVATION UNIT NO : 70050	LEGAL DESCRIPTION : Secs 1,2,11,12,13 Blk XIII Tirirautawa SD
ECOLOGICAL DISTRICT : Rangitikei	DATE APPROVED :
MAP REF (NZMS260) : S22 233480	LOCAL AUTHORITY : Rangitikei D C
MANAGEMENT PLAN (Y/N) : No	EXPIRES :
ADMIN BODY : DOC	
IWI/HAPU : Ngati Apa	
FIELD CENTRE : Palmerston North	
GENERAL DESCRIPTION : Steep faces above Turakina River.	
VEGETATION TYPE : Broadleaved, scrub and shrubs.	
NOTABLE FLORA/FAUNA : Not known.	
HISTORICAL/CULTURAL RESOURCES : Not known.	
ANIMAL/PLANT PESTS : Possums, possibly goats. Old man's beard.	
FENCING : Not known.	
INTERPRETATION : None.	
RECREATION FACILITIES/VISITOR USE : None.	
RECREATION OPPORTUNITY SPECTRUM CLASS(ES) : Rural.	
ACCESS : Foot off Turakina Valley Road, and across Turakina River.	
LEASES, LICENCES, EASEMENTS AND CONCESSIONS : None.	
KEY MANAGEMENT NEEDS : Define boundaries.	
IS CURRENT MANAGEMENT ADEQUATE (YES/NO/NOT KNOWN) IN TERMS OF :	
(A) PROTECTION	- Not known
(B) RECREATION/INTERPRETATION	- Not known
DATE FORM COMPLETED/AMENDED : 1/06/94	

**WANGANUI CONSERVANCY
LAND INVENTORY FORM**

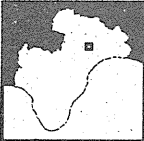
NAME : Oranga Conservation Area
CONSERVATION UNIT NO : 70051
LEGAL DESCRIPTION : Sec 129 Paraekaretu District, Blk IV Whangaehu SD

AREA (HA) : 1.214

ECOLOGICAL DISTRICT : Rangitikei
MAP REF (NZMS260) : S22 193-436
MANAGEMENT PLAN (Y/N) : No
ADMIN BODY : DOC
WH/HAU : Ngati Apa
FIELD CENTRE : Palmerston North

DATE APPROVED :
LOCAL AUTHORITY : Rangitikei D C

EXPIRES :



GENERAL DESCRIPTION : Steep grassy slope above Lake Ngaruru.

VEGETATION TYPE : European grasses.

NOTABLE FLORA/FAUNA :

HISTORICAL/CULTURAL RESOURCES :

ANIMAL/PLANT PESTS :

FENCING :

INTERPRETATION :

RECREATION FACILITIES/VISITOR USE :

RECREATION OPPORTUNITY SPECTRUM CLASS(ES) : Rural.

ACCESS :

LEASES, LICENCES, EASEMENTS AND CONCESSIONS : None.

KEY MANAGEMENT NEEDS : Define boundaries, identify values.

IS CURRENT MANAGEMENT ADEQUATE (YES/NO/NOT KNOWN) IN TERMS OF :

(A) PROTECTION - Not known
 (B) RECREATION/INTERPRETATION - Not known

DATE FORM COMPLETED/AMENDED : 1/06/94

**WANGANUI CONSERVANCY
LAND INVENTORY FORM**

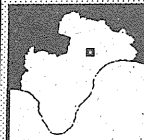
NAME : Creek Conservation Area
CONSERVATION UNIT NO : 70052
LEGAL DESCRIPTION : Crown Land Blk XI Mangawhero SD

AREA (HA) : 0.4047

ECOLOGICAL DISTRICT : Rangitikei
MAP REF (NZMS260) : S22 152526
MANAGEMENT PLAN (Y/N) : No
ADMIN BODY : DOC
WH/HAU : Te Ahi Hauaiti a Paparangi
FIELD CENTRE : Whanganui

DATE APPROVED :
LOCAL AUTHORITY : Wanganui D C

EXPIRES :



GENERAL DESCRIPTION : Not known.

VEGETATION TYPE :

NOTABLE FLORA/FAUNA :

HISTORICAL/CULTURAL RESOURCES :

ANIMAL/PLANT PESTS :

FENCING :

INTERPRETATION :

RECREATION FACILITIES/VISITOR USE :

RECREATION OPPORTUNITY SPECTRUM CLASS(ES) :

ACCESS :

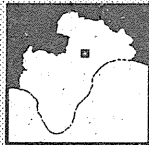
LEASES, LICENCES, EASEMENTS AND CONCESSIONS :

KEY MANAGEMENT NEEDS :

IS CURRENT MANAGEMENT ADEQUATE (YES/NO/NOT KNOWN) IN TERMS OF :

(A) PROTECTION - Not known
 (B) RECREATION/INTERPRETATION - Not known

DATE FORM COMPLETED/AMENDED : 1/06/94



**WANGANUI CONSERVANCY
LAND INVENTORY FORM**

NAME : Tautoro Conservation Area
 CONSERVATION UNIT NO : 70053
 LEGAL DESCRIPTION : Sec 52 Blk VI Mangawhero SD

AREA (HA) : 335.9143

ECOLOGICAL DISTRICT : Rangitikei
 MAP REF (NZMS260) : S22 120590
 MANAGEMENT PLAN (Y/N) : No
 ADMIN BODY : DOC
 IW/HAPU : Te Ahi Hauhuri a Papatangi
 FIELD CENTRE : Whanganui

DATE APPROVED :
 LOCAL AUTHORITY : Wanganui D.C
 EXPIRES :

GENERAL DESCRIPTION : Moderate to steep hill country, steep gorges, some logging has occurred.

VEGETATION TYPE : Rimu, tawa predominate with some manuka.

NOTABLE FLORA/FAUNA : Kiwi reported, NZ pigeon.

HISTORICAL/CULTURAL RESOURCES : Not known.

ANIMAL/PLANT PESTS : Goats, deer, pigs, possums.

FENCING : 90% fenced, some in poor condition.

INTERPRETATION : None.

RECREATION FACILITIES/VISITOR USE : None / Very low.

RECREATION OPPORTUNITY SPECTRUM CLASS(ES) : Rural.

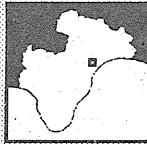
ACCESS : No legal access.

LEASES, LICENCES, EASEMENTS AND CONCESSIONS : 33 year renewable grazing lease covering 335.9143ha.

KEY MANAGEMENT NEEDS : Rationalise grazed and bush area.

IS CURRENT MANAGEMENT ADEQUATE (YES/NO/NOT KNOWN) IN TERMS OF :
 (A) PROTECTION - Yes
 (B) RECREATION/INTERPRETATION - Yes

DATE FORM COMPLETED/AMENDED : 1/06/94



**WANGANUI CONSERVANCY
LAND INVENTORY FORM**

NAME : Longacre Conservation Area
 CONSERVATION UNIT NO : 70054
 LEGAL DESCRIPTION : Pt Sec 350, Left Bank Wanganui River, Blk III Ikitara SD

AREA (HA) : 0.0973

ECOLOGICAL DISTRICT : Rangitikei
 MAP REF (NZMS260) : S22 953444
 MANAGEMENT PLAN (Y/N) : No
 ADMIN BODY : DOC
 IW/HAPU : Te Ahi Hauhuri a Papatangi
 FIELD CENTRE : Whanganui

DATE APPROVED :
 LOCAL AUTHORITY : Wanganui D.C
 EXPIRES :

GENERAL DESCRIPTION : A narrow strip of land between the Long Acre Road and Mangamoku Stream.

VEGETATION TYPE : Pasture grasses, cutty grass, poplars, willow.

NOTABLE FLORA/FAUNA : None.

HISTORICAL/CULTURAL RESOURCES : Not known.

ANIMAL/PLANT PESTS : Old man's beard, gorse.

FENCING : Fenced along road edge.

INTERPRETATION : None.

RECREATION FACILITIES/VISITOR USE : None.

RECREATION OPPORTUNITY SPECTRUM CLASS(ES) : Rural.

ACCESS : Off Long Acre Road.

LEASES, LICENCES, EASEMENTS AND CONCESSIONS : None.

KEY MANAGEMENT NEEDS : Review protected status.

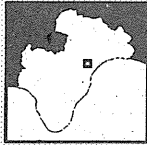
IS CURRENT MANAGEMENT ADEQUATE (YES/NO/NOT KNOWN) IN TERMS OF :
 (A) PROTECTION - Yes
 (B) RECREATION/INTERPRETATION - Yes

DATE FORM COMPLETED/AMENDED : 1/08/96

WANGANUI CONSERVANCY LAND INVENTORY FORM	
NAME: Waitaanga Conservation Area	AREA (HA): 16131.6623
CONSERVATION UNIT NO: 70055	
LEGAL DESCRIPTION: See Appendix	
ECOLOGICAL DISTRICT: North Taranaki	EXPIRES:
MAP REF (NZMS200): R18 600550 R19	DATE APPROVED:
MANAGEMENT PLAN (Y/N): No	LOCAL AUTHORITY: New Plymouth DC
ADMIN BODY: DOC	
IWI/HAPU: Ngati Tama	
FIELD CENTRE: New Plymouth	
GENERAL DESCRIPTION: Diverse forest from steep rugged gorgy land to the south, to flat plateau country to the north. Comprises 13 land sub-units. Waitaanga Stream and Tangaraka River major headwater catchment of Whanganui River. 60m Te Rerepupahu Falls natural barrier eel	
VEGETATION TYPE: Forested area with silver beech on plateau containing regenerating rimu, kamahi. Other areas of mainly tawa, kamahi with rimu, kahikatea rewarewa. Exotic plantation at Waitaanga saddle. Hard beech dominant in southern area.	
NOTABLE FLORA/FAUNA: Extensive area of silver beech. Kokako, long tailed bat, short tailed bat, taka, falcon, kiwi, Phymatosorus novae-zelandiae, Dactylopsilus taylori, Peraxilla tetrapetala. Apion weevil. Kakaniki, striped skink, P. colensoi, Upland bully.	
HISTORICAL/CULTURAL RESOURCES: Two WW1 soldier settlement farms now in exotics. Extensive tramline logging northern plateau country. Coal mining eastern side.	
ANIMAL/PLANT PESTS: Goat, possum, rat, mustelids threatening kokako, sika and red deer low numbers, pigs. Himalayan honeysuckle, heather (Calluna) on roadside.	
FENCING: Northern boundary fenced. Western, southern and eastern partly fenced.	
INTERPRETATION: Area signposted at main access points. North Taranaki recreation booklet.	
RECREATION FACILITIES/VISITOR USE: 3 picnic areas with two toilets, 2 BBQ's, 3 interlinking walking tracks / High useage.	
RECREATION OPPORTUNITY SPECTRUM CLASS(ES): Back Country Drive-In, Back Country Walk-In.	
ACCESS: 2 wheel drive access surrounding the forest, SH 43 and 40. Trig Peak Road, Tatu Road, south Waitaanga Road, all lead into area.	
LEASES, LICENCES, EASEMENTS AND CONCESSIONS: 20year Forestry lease over 377ha, grazing lease over 49.1ha and 3 easements, some 90ha unlicensed grazing of pasture areas and 4 unlicensed tracks.	
KEY MANAGEMENT NEEDS: Possum, goat control, monitoring of kokako, dactylopsilus, short tailed bat, two mistletoes.	
IS CURRENT MANAGEMENT ADEQUATE (YES/NO/NOT KNOWN) IN TERMS OF:	
(A) PROTECTION	No
(B) RECREATION/INTERPRETATION	Yes
DATE FORM COMPLETED/AMENDED: 9/09/96	

WANGANUI CONSERVANCY LAND INVENTORY FORM	
NAME: Pitangi Conservation Area	AREA (HA): 0.0759
CONSERVATION UNIT NO: 70056	
LEGAL DESCRIPTION: Closed Road, Blk VII Waipakura SD	
ECOLOGICAL DISTRICT: Matemateaonga	EXPIRES:
MAP REF (NZMS260): S22 9585B2	DATE APPROVED:
MANAGEMENT PLAN (Y/N): No	LOCAL AUTHORITY: Wanganui D C
ADMIN BODY: DOC	
IWI/HAPU: Te Ahi Haurui a Paparangi	
FIELD CENTRE: Whanganui	
GENERAL DESCRIPTION: Small unit of land next to the bank of the Pitangi Stream.	
VEGETATION TYPE: Crack willow, rough pasture.	
NOTABLE FLORA/FAUNA: Not known.	
HISTORICAL/CULTURAL RESOURCES: Not known.	
ANIMAL/PLANT PESTS: Not known.	
FENCING: None.	
INTERPRETATION: None.	
RECREATION FACILITIES/VISITOR USE: None / Low.	
RECREATION OPPORTUNITY SPECTRUM CLASS(ES): Rural.	
ACCESS: Walking from Whanganui River Road.	
LEASES, LICENCES, EASEMENTS AND CONCESSIONS: None.	
KEY MANAGEMENT NEEDS: None.	
IS CURRENT MANAGEMENT ADEQUATE (YES/NO/NOT KNOWN) IN TERMS OF:	
(A) PROTECTION	Not known
(B) RECREATION/INTERPRETATION	Not known
DATE FORM COMPLETED/AMENDED: 1/06/94	

WANGANUI CONSERVANCY
LAND INVENTORY FORM



NAME : Ramahiku Conservation Area
CONSERVATION UNIT NO : 70057
LEGAL DESCRIPTION : Pt Ramahiku 1A, Blk X Waipakura SD
AREA (HA) : 2.1802

ECOLOGICAL DISTRICT : Matamateaonga
MAP REF (NZMS260) : S22 925515
MANAGEMENT PLAN (Y/N) : Yes
ADMIN BODY : DOC
IWI/HAPU : Te Ahi Hauini a Papanangi
FIELD CENTRE : Whanganui
DATE APPROVED : 3/29/82
LOCAL AUTHORITY : Wanganui D.C
EXPIRES : 3/29/82

GENERAL DESCRIPTION : Refer management plan.

VEGETATION TYPE :

NOTABLE FLORA/FAUNA :

HISTORICAL/CULTURAL RESOURCES :

ANIMAL/PLANT PESTS :

FENCING :

INTERPRETATION :

RECREATION FACILITIES/VISITOR USE :

RECREATION OPPORTUNITY SPECTRUM CLASS(ES) :

ACCESS :

LEASES, LICENCES, EASEMENTS AND CONCESSIONS :

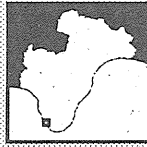
KEY MANAGEMENT NEEDS :

IS CURRENT MANAGEMENT ADEQUATE (YES/NO/NOT KNOWN) IN TERMS OF :

(A) PROTECTION
(B) RECREATION/INTERPRETATION

DATE FORM COMPLETED/AMENDED : 1/06/94

WANGANUI CONSERVANCY
LAND INVENTORY FORM



NAME : Huthnace Scenic Reserve
CONSERVATION UNIT NO : 70058
LEGAL DESCRIPTION : Lot 1 DP 10827 Blk IX Paritutu SD
AREA (HA) : 0.6422

ECOLOGICAL DISTRICT : Egmont
MAP REF (NZMS260) : P19 004315
MANAGEMENT PLAN (Y/N) : No
ADMIN BODY : New Plymouth D.C
IWI/HAPU : Ngati Te Whiti, Te Ahi Awa
FIELD CENTRE : New Plymouth
DATE APPROVED :
LOCAL AUTHORITY : New Plymouth D.C
EXPIRES :

GENERAL DESCRIPTION : Small flat area of semi-coastal forest. Geology: taranaki volcanic region, maitahi lahars. Flat to rolling country.

VEGETATION TYPE : Tawa, pukatea, planted exotics on bush margin, and nursery area, garden area with ornamental herbs and shrubs. Ref 12. File 13/200.

NOTABLE FLORA/FAUNA : Bellbird, fantail, grey warbler, morepork, tui, NZ pigeon.

HISTORICAL/CULTURAL RESOURCES : None known.

ANIMAL/PLANT PESTS : Possum (some).

FENCING : Fair to good around bush on southern, eastern and northern boundaries. Nursery on western boundary has barberry roadside hedge.

INTERPRETATION : None.

RECREATION FACILITIES/VISITOR USE : Closed to the public during donor's lifetime. Has recreation potential.

RECREATION OPPORTUNITY SPECTRUM CLASS(ES) : Rural.

ACCESS : Off Carrington Road.

LEASES, LICENCES, EASEMENTS AND CONCESSIONS : None.

KEY MANAGEMENT NEEDS : None at this time. Maintained by owner.

IS CURRENT MANAGEMENT ADEQUATE (YES/NO/NOT KNOWN) IN TERMS OF :

(A) PROTECTION - Not known
(B) RECREATION/INTERPRETATION - Yes

DATE FORM COMPLETED/AMENDED : 1/06/94

WANGANUI CONSERVANCY LAND INVENTORY FORM	
NAME : Otumokuru Conservation Area	AREA (HA) : 141.6399
CONSERVATION UNIT NO : 70059	LEGAL DESCRIPTION : Sec 16 Blk XIV Opatu SD
ECOLOGICAL DISTRICT : Matamateaonga	MAP REF (NZMS260) : G21 643172
MANAGEMENT PLAN (Y/N) : No	DATE APPROVED :
ADMIN BODY : DOC	LOCAL AUTHORITY : Stratford D.C
IWI/HAPU : Ngati Ruanui	FIELD CENTRE : Stratford
GENERAL DESCRIPTION : Mature forest land ex state forest, steep broken contour, adjacent to Patea River, south facing. 200 to 300 masl.	
VEGETATION TYPE : Mixed podocarp lowland forest.	
NOTABLE FLORA/FAUNA : Possible kiwi others unknown.	
HISTORICAL/CULTURAL RESOURCES : Not known.	
ANIMAL/PLANT PESTS : Goats, possums. Plants unknown.	
FENCING : None.	
INTERPRETATION : None.	
RECREATION FACILITIES/VISITOR USE : No tracks / Limited hunting opportunity.	
RECREATION OPPORTUNITY SPECTRUM CLASS(ES) : Back Country Walk-In.	
ACCESS : None, no legal foot access, river access dogs allowed, no shotguns or .22 rifles.	
LEASES, LICENCES, EASEMENTS AND CONCESSIONS : None.	
KEY MANAGEMENT NEEDS : Fire control, wild animal control.	
IS CURRENT MANAGEMENT ADEQUATE (YES/NO/NOT KNOWN) IN TERMS OF :	
(A) PROTECTION	Yes
(B) RECREATION/INTERPRETATION	Yes
DATE FORM COMPLETED/AMENDED : 1/06/94	

WANGANUI CONSERVANCY LAND INVENTORY FORM	
NAME : Soil Conservation Local Purpose Reserve	AREA (HA) : 26.3551
CONSERVATION UNIT NO : 70060	LEGAL DESCRIPTION : Sec 47 Blk IV Mt Robinson SD
ECOLOGICAL DISTRICT : Manawatu Plains	MAP REF (NZMS260) : S24 207824
MANAGEMENT PLAN (Y/N) : No	DATE APPROVED :
ADMIN BODY : Manawatu-Wanganui	LOCAL AUTHORITY : Horowhenua D.C
IWI/HAPU : Rangitane	FIELD CENTRE : Palmerston North
GENERAL DESCRIPTION : Manawatu River flood plain.	
VEGETATION TYPE : Pasture grasses and scattered poplars.	
NOTABLE FLORA/FAUNA : Not known.	
HISTORICAL/CULTURAL RESOURCES : Not known.	
ANIMAL/PLANT PESTS : Not known.	
FENCING : Fenced.	
INTERPRETATION : None.	
RECREATION FACILITIES/VISITOR USE : None.	
RECREATION OPPORTUNITY SPECTRUM CLASS(ES) : Rural.	
ACCESS : Vehicle and foot access off Humes Road.	
LEASES, LICENCES, EASEMENTS AND CONCESSIONS : Leased to Mr Malcolm Campbell by the Manawatu-Wanganui Regional Council.	
KEY MANAGEMENT NEEDS : Identify values.	
IS CURRENT MANAGEMENT ADEQUATE (YES/NO/NOT KNOWN) IN TERMS OF :	
(A) PROTECTION	Yes
(B) RECREATION/INTERPRETATION	Yes
DATE FORM COMPLETED/AMENDED : 24/04/97	

WANGANUI CONSERVANCY LAND INVENTORY FORM	
NAME : Maierua Swamp Wildlife Management Reserve	AREA (HA) : 45.2957
CONSERVATION UNIT NO : 70061	
LEGAL DESCRIPTION : Sec 26 Blk VIII MI Robinson SD	
ECOLOGICAL DISTRICT : Manawatu Plains	
MAP REF (NZMS260) : S24 190760	
MANAGEMENT PLAN (Y/N) : No	DATE APPROVED : EXPIRES :
ADMIN BODY : DOC	LOCAL AUTHORITY : Horowhenua D.C
WIWIHAPU : Rangitane	
FIELD CENTRE : Palmerston North	
GENERAL DESCRIPTION : Flax swamp on alluvial plain, beside Tokomaru Stream. Has drainage easement.	
VEGETATION TYPE : Flax dominated, areas of tree, shrubland: <i>Hoheria angustifolia</i> , <i>Coprosma propinqua</i> . Area of created wetland (Ducks Unlimited) 5ha. Ref 62.	
NOTABLE FLORA/FAUNA : Brown mudfish, <i>Urtica linearifolia</i> , <i>Gahnia xanthocarpa</i> .	
HISTORICAL/CULTURAL RESOURCES : Remnant of Manawatu's largest flax wetland. At least some of flax present is cultivated - several varieties. Possible that these may have been bred in the Miranui Flaxmilling Co nursery at Tokomaru (Seifert superior species).	
ANIMAL/PLANT PESTS : Crack willow, goat's rue, ragwort, blackberry.	
FENCING : Adequate.	
INTERPRETATION : One sign.	
RECREATION FACILITIES/VISITOR USE : None / Low usage.	
RECREATION OPPORTUNITY SPECTRUM CLASS(ES) : Rural.	
ACCESS : Current access is via private land (farm track), then by foot across paddocks. Requires better legal access. Effect of foot access to reserve on SH 57 is minor at present but could change if better legal access is provided.	
LEASES, LICENCES, EASEMENTS AND CONCESSIONS : Drainage easement.	
KEY MANAGEMENT NEEDS : Ducks Unlimited has created area of open water at north west corner. May need work to control willows (underplant and poison?). Needs work on access - location of access. Consult transit if changes impact on access to the SH.	
IS CURRENT MANAGEMENT ADEQUATE (YES/NOT KNOWN) IN TERMS OF : (A) PROTECTION - Yes (B) RECREATION/INTERPRETATION - Yes	
DATE FORM COMPLETED/AMENDED : 1/06/94	

WANGANUI CONSERVANCY LAND INVENTORY FORM	
NAME : Himatangi Bush Scientific Reserve	AREA (HA) : 18.7622
CONSERVATION UNIT NO : 70062	
LEGAL DESCRIPTION : Lot 1 DP 31846 Blk III MI Robinson SD	
ECOLOGICAL DISTRICT : Foxton	
MAP REF (NZMS260) : S24 14583*	
MANAGEMENT PLAN (Y/N) : Yes	DATE APPROVED : 1/18/85 EXPIRES : 1/18/85
ADMIN BODY : DOC	LOCAL AUTHORITY : Horowhenua D.C
WIWIHAPU : Ngati Raukawa, Ngati Apa	
FIELD CENTRE : Palmerston North	
GENERAL DESCRIPTION : Forest remnant on dune complex. Ref management plan.	
VEGETATION TYPE : Pōdocarp broadleaved forest kahikatea, pukatea. Area of scrub, second growth forest, rank pasture. Kanuka scrub, bracken fernland, lupin-grass shrubland. Sedgeland.	
NOTABLE FLORA/FAUNA : Valuable dune forest remnant, particularly as it covers two or three different aged dunes. Ref management plan. One of the few forest areas in the world where different soil surfaces of known age are reserved.	
HISTORICAL/CULTURAL RESOURCES : Not known.	
ANIMAL/PLANT PESTS : Possums. Gorse.	
FENCING : Adequate.	
INTERPRETATION : Two signs.	
RECREATION FACILITIES/VISITOR USE : None / Low usage.	
RECREATION OPPORTUNITY SPECTRUM CLASS(ES) : Rural.	
ACCESS : Vehicle off Himatangi Block Road, Paranui Road.	
LEASES, LICENCES, EASEMENTS AND CONCESSIONS : None.	
KEY MANAGEMENT NEEDS : Weed and possum control.	
IS CURRENT MANAGEMENT ADEQUATE (YES/NOT KNOWN) IN TERMS OF : (A) PROTECTION - Yes (B) RECREATION/INTERPRETATION - Yes	
DATE FORM COMPLETED/AMENDED : 1/06/94	



**WANGANUI CONSERVANCY
LAND INVENTORY FORM**

NAME : Kaituna No. 2 Scenic Reserve
 CONSERVATION UNIT NO : 70063
 LEGAL DESCRIPTION : Lot 1 DP 15786, Blk III Piopioterea SD
 AREA (HA) : 3.173

ECOLOGICAL DISTRICT : Taumarunui
 MAP REF (NZMS260) : S19 980486
 MANAGEMENT PLAN (Y/N) : No
 ADMIN BODY : DOC
 IWI/HAPU : Te Ati Haunui a Paparangi
 FIELD CENTRE : Taumarunui
 DATE APPROVED :
 LOCAL AUTHORITY : Ruapehu D C
 EXPIRES :

GENERAL DESCRIPTION : River terrace. Swampy. To be inspected.

VEGETATION TYPE : Not known.

NOTABLE FLORA/FAUNA : Not known.

HISTORICAL/CULTURAL RESOURCES : Not known.

ANIMAL/PLANT PESTS : Not known.

FENCING : Fenced, in good condition.

INTERPRETATION : As above.

RECREATION FACILITIES/VISITOR USE : Fishing.

RECREATION OPPORTUNITY SPECTRUM CLASS(ES) : Rural.

ACCESS : Walking access only.

LEASES, LICENCES, EASEMENTS AND CONCESSIONS : None.

KEY MANAGEMENT NEEDS : To be inspected.

IS CURRENT MANAGEMENT ADEQUATE (YES/NO/NOT KNOWN) IN TERMS OF :
 (A) PROTECTION - Not known
 (B) RECREATION/INTERPRETATION - Not known

DATE FORM COMPLETED/AMENDED : 30/04/97



**WANGANUI CONSERVANCY
LAND INVENTORY FORM**

NAME : Harbour Recreation Reserve
 CONSERVATION UNIT NO : 70064
 LEGAL DESCRIPTION : Secs 4,5 Blk V Mt Robinson SD
 AREA (HA) : 2.701

ECOLOGICAL DISTRICT : Foxton
 MAP REF (NZMS260) : S24 032790
 MANAGEMENT PLAN (Y/N) : No
 ADMIN BODY : DOC
 IWI/HAPU : Ngati Raukawa
 FIELD CENTRE : Palmerston North
 DATE APPROVED :
 LOCAL AUTHORITY : Horowhenua D C
 EXPIRES :

GENERAL DESCRIPTION : Riverbank beside old course (Foxton Loop) of Manawatu River.

VEGETATION TYPE : Parkland, introduced grasses, willows, some exotic plantings.

NOTABLE FLORA/FAUNA : Not known.

HISTORICAL/CULTURAL RESOURCES : Site of Foxton port, major timber and flax exporting port until 1920.

ANIMAL/PLANT PESTS : None.

FENCING : None.

INTERPRETATION : Not known.

RECREATION FACILITIES/VISITOR USE : Picnic table and walk (not DOC) / Medium useage.

RECREATION OPPORTUNITY SPECTRUM CLASS(ES) : Urban.

ACCESS : Vehicle, good.

LEASES, LICENCES, EASEMENTS AND CONCESSIONS : None.

KEY MANAGEMENT NEEDS : None.

IS CURRENT MANAGEMENT ADEQUATE (YES/NO/NOT KNOWN) IN TERMS OF :
 (A) PROTECTION - Yes
 (B) RECREATION/INTERPRETATION - Yes

DATE FORM COMPLETED/AMENDED : 1/06/94

WANGANUI CONSERVANCY LAND INVENTORY FORM	
NAME : Round Bush Scenic Reserve	AREA (HA) : 51.2837
CONSERVATION UNIT NO : 70065	
LEGAL DESCRIPTION : Sec 648 Town of Carnarvon, Blk I Mt Robinson SD	
ECOLOGICAL DISTRICT : Foxton	EXPIRES :
MAP REF (NZMS260) : S24 040825	DATE APPROVED :
MANAGEMENT PLAN (Y/N) : No	LOCAL AUTHORITY : Horowhenua D.C
ADMIN BODY : DOC	
IWI/HAPU : Ngati Raukawa	
FIELD CENTRE : Palmerston North	
GENERAL DESCRIPTION : Coastal forest and wetland on dune and dune hollow. Ref draft management plan.	
VEGETATION TYPE : Kahikatea and pukatea dominant podocarp, broadleaved forest. Area of titoki, tawa forest, secondary forest, Olearia, coprosma shrubland, flax, cabbage tree, raupo wetland. Area of pine forest and rank pasture.	
NOTABLE FLORA/FAUNA : Valuable largest remaining example of coastal forest in Field Centre. Gastrodia minor (orchid).	
HISTORICAL/CULTURAL RESOURCES : Was known as Omiarupapaku. Previously a Harbour Board Reserve, tall kahikateas used to aid navigation of vessels to Foxton Port. Selectively logged in 1918. Drained in 1979. Originally occupied over 2,000 ha of Manawatu Plains.	
ANIMAL/PLANT PESTS : Possums, sambar deer. Gorse, wilding pines, pampas.	
FENCING : Adequate.	
INTERPRETATION : Signs.	
RECREATION FACILITIES/VISITOR USE : Rough track into forest from carpark on Wylies Road / Low usage.	
RECREATION OPPORTUNITY SPECTRUM CLASS(ES) : Rural.	
ACCESS : Vehicle from Wylies Road. By foot along legal access off SH 1.	
LEASES, LICENCES, EASEMENTS AND CONCESSIONS : Horowhenua District Council own mature pine plantation.	
KEY MANAGEMENT NEEDS : Agreement to be reached over costs of revegetation following logging. Major gorse infestation adjacent to reserve. Control pampas, gorse and radiata pine (as per 96/97 weed investigation).	
IS CURRENT MANAGEMENT ADEQUATE (YES/NO/NOT KNOWN) IN TERMS OF :	
(A) PROTECTION	Yes
(B) RECREATION/INTERPRETATION	Yes
DATE FORM COMPLETED/AMENDED : 30/04/97	

WANGANUI CONSERVANCY LAND INVENTORY FORM	
NAME : Moutoa Conservation Area	AREA (HA) : 192.4819
CONSERVATION UNIT NO : 70066	
LEGAL DESCRIPTION : Sec 136 SQ 34370 Stopped Road Adj Moutoa Farm Settlement, Blks IX, X, XI Mt Robinson SD	
ECOLOGICAL DISTRICT : Manawatu Plains	EXPIRES :
MAP REF (NZMS260) : S24.078713	DATE APPROVED :
MANAGEMENT PLAN (Y/N) : No	LOCAL AUTHORITY : Horowhenua D.C
ADMIN BODY : DOC	
IWI/HAPU : Ngati Raukawa	
FIELD CENTRE : Palmerston North	
GENERAL DESCRIPTION : Alluvial plain, stopbanks and flood plain of Manawatu River.	
VEGETATION TYPE : Pasture, rank pasture, willows, 4ha kahikatea forest remnant, 74 ha area of flax.	
NOTABLE FLORA/FAUNA : Flax area contains last examples of a selection of cultivars developed for the flax industry. Ref 29.	
HISTORICAL/CULTURAL RESOURCES : Part of a very large flax swamp that played an important part in Foxton's flax industry. Most drained and developed into pasture.	
ANIMAL/PLANT PESTS : Sambar deer in flax, possums in kahikatea, willows. Part of area is grazed. Goats rue, old man's beard, gorse.	
FENCING : Maintenance needed around flax, fencing requirements need to be assessed for Blind Island area.	
INTERPRETATION : Signs.	
RECREATION FACILITIES/VISITOR USE : Toilet block (not DOC) / Low usage, mainly passive recreation. Whitebaiting and boating related activities.	
RECREATION OPPORTUNITY SPECTRUM CLASS(ES) : Rural.	
ACCESS : Vehicle track goes through area.	
LEASES, LICENCES, EASEMENTS AND CONCESSIONS : Four grazing licences covering 84.58ha. Where grazing provides weed control and facilitates recreational use. One substantial drainage easement.	
KEY MANAGEMENT NEEDS : Weed control, management of gamebird shooting, fencing maintenance and development. Assessment of flax area management. Assess long term grazing and administration strategy.	
IS CURRENT MANAGEMENT ADEQUATE (YES/NO/NOT KNOWN) IN TERMS OF :	
(A) PROTECTION	Yes
(B) RECREATION/INTERPRETATION	Yes
DATE FORM COMPLETED/AMENDED : 1/06/94	

WANGANUI CONSERVANCY LAND INVENTORY FORM	
NAME : Foxton Conservation Area	AREA (HA) : 24.8376
CONSERVATION UNIT NO : 70067	
LEGAL DESCRIPTION : Pt Papanga to J Blk II Moutere SD	
ECOLOGICAL DISTRICT : Foxton	
MAP REF (NZMS260) : S24 985792	
MANAGEMENT PLAN (Y/N) : No	EXPIRES :
ADMIN BODY : DOC	DATE APPROVED :
WIHIAPU : Ngati Raukawa	LOCAL AUTHORITY : Horowhenua D C
FIELD CENTRE : Palmerston North	
GENERAL DESCRIPTION : Sand, mud flat, open water, Manawatu River.	
VEGETATION TYPE : Minimal, some sand flat plants. Sarcocornia, selliera, samolus, small area of spartina.	
NOTABLE FLORA/FAUNA : Used occasionally as roost, feeding ground for wading birds, part of the most significant wading bird habitat in southern North Island. Recommended for protection by Foxton PNA. Ref 96.	
HISTORICAL/CULTURAL RESOURCES : Not known.	
ANIMAL/PLANT PESTS : Spartina grass, planted 1918 to reclaim mudflats, now threatens wading bird feeding grounds. Part of current Departmental control programme.	
FENCING : None required.	
INTERPRETATION : None.	
RECREATION FACILITIES/VISITOR USE : None / Very low usage.	
RECREATION OPPORTUNITY SPECTRUM CLASS(ES) : Sheltered Urban Waters.	
ACCESS : Vehicle through Waitere Forest (restricted) then by foot across mudflats. By boat from Foxton Beach settlement.	
LEASES, LICENCES, EASEMENTS AND CONCESSIONS : None.	
KEY MANAGEMENT NEEDS : Spartina control necessary.	
IS CURRENT MANAGEMENT ADEQUATE (YES/NO/NOT KNOWN) IN TERMS OF :	
(A) PROTECTION - No	
(B) RECREATION/INTERPRETATION - Yes	
DATE FORM COMPLETED/AMENDED : 1/06/94	

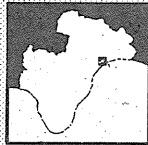
WANGANUI CONSERVANCY LAND INVENTORY FORM	
NAME : Raketapauma Conservation Area	AREA (HA) : 438.2745
CONSERVATION UNIT NO : 70068	
LEGAL DESCRIPTION : Sec 9 Blk III Maungatereu SD	
ECOLOGICAL DISTRICT : Rangitikei	
MAP REF (NZMS260) : T21 350825	
MANAGEMENT PLAN (Y/N) : No	EXPIRES :
ADMIN BODY : DOC	DATE APPROVED :
WIHIAPU : Ngati Rangit	LOCAL AUTHORITY : Rangitikei D C
FIELD CENTRE : Mangaweka	
GENERAL DESCRIPTION : Forested area, extensively modified in parts by logging and grazing, lying on deeply dissected mudstone country. A basin, drained by deeply entrenched streams with steep banks. Recommended ecological area (NZFS). Ref File 11/2/2.	
VEGETATION TYPE : Podocarp forest modified by logging and domestic stock; red beach forest.	
NOTABLE FLORA/FAUNA : Not known.	
HISTORICAL/CULTURAL RESOURCES : Not known.	
ANIMAL/PLANT PESTS : Goats, possums, domestic stock.	
FENCING : Partially fenced.	
INTERPRETATION : None.	
RECREATION FACILITIES/VISITOR USE : None / Low use, some hunting.	
RECREATION OPPORTUNITY SPECTRUM CLASS(ES) : Back Country Drive-In.	
ACCESS : Legal access by road reserve along Turakina River.	
LEASES, LICENCES, EASEMENTS AND CONCESSIONS : Unlicensed grazing of some 5ha of pasture.	
KEY MANAGEMENT NEEDS : Fencing, goat control, botanical survey, licensing of grazed areas.	
IS CURRENT MANAGEMENT ADEQUATE (YES/NO/NOT KNOWN) IN TERMS OF :	
(A) PROTECTION - Yes	
(B) RECREATION/INTERPRETATION - Yes	
DATE FORM COMPLETED/AMENDED : 1/06/94	

WANGANUI CONSERVANCY LAND INVENTORY FORM	
NAME : Hihitahi Sanctuary	AREA (HA) : 2352.1341
CONSERVATION UNIT NO : 70069	LEGAL DESCRIPTION : Secs 2,7 Pts Sec 6, Blk I Ohinevaivaiua SD, Secs 3,4,7 Blk XIV Moawhango SD, Pts Sec 4 Blk XV Moawhango SD
ECOLOGICAL DISTRICT : Moawhango	MAP REF (NZMS260) : T21 457813
MANAGEMENT PLAN (Y/N) : No	DATE APPROVED :
ADMIN BODY : DOC	LOCAL AUTHORITY : Ruapahu D.C
WIWHAPU : Ngati Rangī	FIELD CENTRE : Mangaweka
GENERAL DESCRIPTION : Isolated area of forest on rolling to very steep hill country encompassing the headwater of the Kaitapa Stream. Limestone outcrops, caves.	
VEGETATION TYPE : Dense mixed podocarp forest with dominant kaikawaka below 900m. Above this, kaikawaka, hall's totara over broadleaf and other montane shrub broadleaved, local ribbonwood forest. Absence of kamahi, few red beech.	
NOTABLE FLORA/FAUNA : Only protected remnant of kaikawaka, hall's totara forest in area. Ref 88. Kiwi sign recorded: <i>Dactylanthus taylorii</i> .	
HISTORICAL/CULTURAL RESOURCES : Not known.	
ANIMAL/PLANT PESTS : Deer, possums, domestic stock.	
FENCING : Partially fenced.	
INTERPRETATION : None.	
RECREATION FACILITIES/VISITOR USE : Access signs, carpark, poled access / Medium use by hunters.	
RECREATION OPPORTUNITY SPECTRUM CLASS(ES) : Back Country Drive-In, Back Country Walk-In.	
ACCESS : Legal walking access from carpark off SH 1 approx 15 km north of Taihape.	
LEASES, LICENCES, EASEMENTS AND CONCESSIONS : 220KV power transmission line crossing.	
KEY MANAGEMENT NEEDS : Fencing, possum control.	
IS CURRENT MANAGEMENT ADEQUATE (YES/NO/NOT KNOWN) IN TERMS OF :	
(A) PROTECTION	Yes
(B) RECREATION/INTERPRETATION	Yes
DATE FORM COMPLETED/AMENDED : 1/06/94	

WANGANUI CONSERVANCY LAND INVENTORY FORM	
NAME : Puwekia Scenic Reserve	AREA (HA) : 17.0372
CONSERVATION UNIT NO : 70070	LEGAL DESCRIPTION : Sec 80, Blk X Maungakaratu SD
ECOLOGICAL DISTRICT : Rangitikei	MAP REF (NZMS260) : T21 303708, 521
MANAGEMENT PLAN (Y/N) : No	DATE APPROVED :
ADMIN BODY : DOC	LOCAL AUTHORITY : Rangitikei D.C
WIWHAPU : Ngati Apa	FIELD CENTRE : Mangaweka
GENERAL DESCRIPTION : River terrace along Turakina River. Southern section has large waterfall visible from Turakina Valley Road. Ref file 9/6/65.	
VEGETATION TYPE : Good stands of rimu, totara, kahikatea, rewarewa and tawa.	
NOTABLE FLORA/FAUNA : Not known.	
HISTORICAL/CULTURAL RESOURCES : Not known.	
ANIMAL/PLANT PESTS : Possums, goats, domestic stock.	
FENCING : Fenced on landward side, unfenced along river.	
INTERPRETATION : None.	
RECREATION FACILITIES/VISITOR USE : Scenic reserve sign / Low visitor use, high scenic value.	
RECREATION OPPORTUNITY SPECTRUM CLASS(ES) : Rural.	
ACCESS : From Baldhill Road, via Turakina Valley Road 24 km west of Mataroa.	
LEASES, LICENCES, EASEMENTS AND CONCESSIONS : None.	
KEY MANAGEMENT NEEDS : Exclusion of domestic stock, complete land exchange, botanical survey.	
IS CURRENT MANAGEMENT ADEQUATE (YES/NO/NOT KNOWN) IN TERMS OF :	
(A) PROTECTION	Yes
(B) RECREATION/INTERPRETATION	Yes
DATE FORM COMPLETED/AMENDED : 1/06/94	

WANGANUI CONSERVANCY LAND INVENTORY FORM	
NAME : Awahuri Scenic Reserve	AREA (HA) : 6.6496
CONSERVATION UNIT NO : 70071	
LEGAL DESCRIPTION : Pt Lot 19 DP 2994, Secs 357,360 Town of Sandton, Blk I Kairanga SD	
ECOLOGICAL DISTRICT : Manawatu Plains	DATE APPROVED : 5/14/86
MAP REF (NZMS260) : S23 262037	EXPIRES : 5/14/86
MANAGEMENT PLAN (Y/N) : Yes	LOCAL AUTHORITY : Manawatu D.C
ADMIN BODY : Manawatu D.C	
IWI/HAPU : Te Kauwhata, Ngati Raukawa	
FIELD CENTRE : Palmerston North	
GENERAL DESCRIPTION : Forest remnant on alluvial plain beside Makino Stream. Ref. management plan.	
VEGETATION TYPE : Kahikatea, titoki, tawa forest with severely depleted understorey.	
NOTABLE FLORA/FAUNA : Was once an extremely diverse reserve, but has suffered from severe weed infestions. Ref 38.	
HISTORICAL/CULTURAL RESOURCES : Not known.	
ANIMAL/PLANT PESTS : Possums. Wandering willie has formed an almost complete groundcover.	
FENCING : Fenced.	
INTERPRETATION : Signs (not DOC).	
RECREATION FACILITIES/VISITOR USE : Vehicle track and carpark (in association with adjacent Kitchener Park) / Medium usage.	
RECREATION OPPORTUNITY SPECTRUM CLASS(ES) : Rural.	
ACCESS : Vehicle from Kawakawa Road.	
LEASES, LICENCES, EASEMENTS AND CONCESSIONS : None.	
KEY MANAGEMENT NEEDS : Manawatu DC are currently undertaking weed control in area. Draft management plan released 6/93 identifies management needs and potential for recreation and interpretation in adjacent Kitchener Park, but ignores this area.	
IS CURRENT MANAGEMENT ADEQUATE (YES/NO/NOT KNOWN) IN TERMS OF :	
(A) PROTECTION	No
(B) RECREATION/INTERPRETATION	No
DATE FORM COMPLETED/AMENDED : 1/06/94	

WANGANUI CONSERVANCY LAND INVENTORY FORM	
NAME : Mangaone Local Purpose Reserve (SC & RC)	AREA (HA) : 0.5466
CONSERVATION UNIT NO : 70072	
LEGAL DESCRIPTION : Sec 359 Town of Sandton, Blk I Kairanga SD	
ECOLOGICAL DISTRICT : Manawatu Plains	DATE APPROVED :
MAP REF (NZMS260) : S23 262037	EXPIRES :
MANAGEMENT PLAN (Y/N) : No	LOCAL AUTHORITY : Manawatu D.C
ADMIN BODY : Manawatu-Wanganui	
IWI/HAPU : Te Kauwhata, Ngati Raukawa	
FIELD CENTRE : Palmerston North	
GENERAL DESCRIPTION : Unknown, but is probably bush remnant associated with bank of Makino Stream.	
VEGETATION TYPE : Not known.	
NOTABLE FLORA/FAUNA :	
HISTORICAL/CULTURAL RESOURCES :	
ANIMAL/PLANT PESTS :	
FENCING :	
INTERPRETATION :	
RECREATION FACILITIES/VISITOR USE :	
RECREATION OPPORTUNITY SPECTRUM CLASS(ES) : Rural.	
ACCESS :	
LEASES, LICENCES, EASEMENTS AND CONCESSIONS : None.	
KEY MANAGEMENT NEEDS :	
IS CURRENT MANAGEMENT ADEQUATE (YES/NO/NOT KNOWN) IN TERMS OF :	
(A) PROTECTION	Not known
(B) RECREATION/INTERPRETATION	Not known
DATE FORM COMPLETED/AMENDED : 1/06/94	



**WANGANUI CONSERVANCY
LAND INVENTORY FORM**

NAME : Tirakitia Recreation Reserve
 CONSERVATION UNIT NO : 70073
 LEGAL DESCRIPTION : Sec 81 Tirakitia District. Blk XV Ikitara SD

AREA (HA) : 2.6095

ECOLOGICAL DISTRICT : Manawatu Plains
 MAP REF (NZMS260) : S23 988263
 MANAGEMENT PLAN (Y/N) : No
 ADMIN BODY : DOC
 IWI/HAPU : Ngati Apa
 FIELD CENTRE : Palmerston North

DATE APPROVED :
 LOCAL AUTHORITY : Rangitikei D C

EXPIRES :

GENERAL DESCRIPTION : Not known.

VEGETATION TYPE : European grasses.

NOTABLE FLORA/FAUNA :

HISTORICAL/CULTURAL RESOURCES :

ANIMAL/PLANT PESTS :

FENCING :

INTERPRETATION :

RECREATION FACILITIES/VISITOR USE :

RECREATION OPPORTUNITY SPECTRUM CLASS(ES) :

ACCESS :

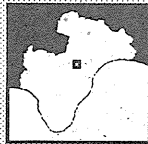
LEASES, LICENCES, EASEMENTS AND CONCESSIONS : None.

KEY MANAGEMENT NEEDS :

IS CURRENT MANAGEMENT ADEQUATE (YES/NO/NOT KNOWN) IN TERMS OF :

(A) PROTECTION - Not known
 (B) RECREATION/INTERPRETATION - Not known

DATE FORM COMPLETED/AMENDED : 1/06/94



**WANGANUI CONSERVANCY
LAND INVENTORY FORM**

NAME : Ohautu Conservation Area
 CONSERVATION UNIT NO : 70074
 LEGAL DESCRIPTION : Ohuta 5A Blks X, XI Tauakira SD

AREA (HA) : 60.0502

ECOLOGICAL DISTRICT : Matamateaonga
 MAP REF (NZMS260) : S21 930740
 MANAGEMENT PLAN (Y/N) : No
 ADMIN BODY : DOC
 IWI/HAPU : Nga Poutama, Te Ahi Haurua a Papanangi
 FIELD CENTRE : Pipiriki

DATE APPROVED :
 LOCAL AUTHORITY : Wanganui D C

EXPIRES :

GENERAL DESCRIPTION : Sleep head catchment of the Manukaroa Stream.

VEGETATION TYPE : Podocarp, tawa, black beech on ridges.

NOTABLE FLORA/FAUNA : NI robin, kiwi, NZ pigeon.

HISTORICAL/CULTURAL RESOURCES : Not known.

ANIMAL/PLANT PESTS : Possums, pigs, goats.

FENCING : None.

INTERPRETATION : None.

RECREATION FACILITIES/VISITOR USE : None / Low.

RECREATION OPPORTUNITY SPECTRUM CLASS(ES) : Rural.

ACCESS : No legal access.

LEASES, LICENCES, EASEMENTS AND CONCESSIONS : None.

KEY MANAGEMENT NEEDS : Animal control.

IS CURRENT MANAGEMENT ADEQUATE (YES/NO/NOT KNOWN) IN TERMS OF :

(A) PROTECTION - Yes
 (B) RECREATION/INTERPRETATION - Yes

DATE FORM COMPLETED/AMENDED : 1/06/94



**WANGANUI CONSERVANCY
LAND INVENTORY FORM**

NAME : Mangahowhi Conservation Area
 CONSERVATION UNIT NO : 70075 AREA (HA) : 132.7368
 LEGAL DESCRIPTION : Sec 1 Blk XVI Tauakira SD

ECOLOGICAL DISTRICT : Rangitikei
 MAP REF (NZMS260) : S21 007665
 MANAGEMENT PLAN (Y/N) : No DATE APPROVED : EXPIRES :
 ADMIN BODY : DOC LOCAL AUTHORITY : Wanganui D C
 IWI/HAPU : Ngati Pamoana
 FIELD CENTRE : Wanganui

GENERAL DESCRIPTION : Not known.

VEGETATION TYPE :

NOTABLE FLORA/FAUNA :

HISTORICAL/CULTURAL RESOURCES :

ANIMAL/PLANT PESTS :

FENCING :

INTERPRETATION :

RECREATION FACILITIES/VISITOR USE :

RECREATION OPPORTUNITY SPECTRUM CLASS(ES) :

ACCESS :

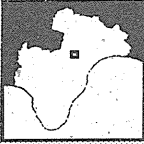
LEASES, LICENCES, EASEMENTS AND CONCESSIONS :

KEY MANAGEMENT NEEDS :

IS CURRENT MANAGEMENT ADEQUATE (YES/NO/NOT KNOWN) IN TERMS OF :

- (A) PROTECTION - Not known
- (B) RECREATION/INTERPRETATION - Not known

DATE FORM COMPLETED/AMENDED : 1/06/94



**WANGANUI CONSERVANCY
LAND INVENTORY FORM**

NAME : Te Komati Conservation Area
 CONSERVATION UNIT NO : 70076 AREA (HA) : 109.2651
 LEGAL DESCRIPTION : Sec 1A Blk XIII Ngamatea SD, CT 190/143

ECOLOGICAL DISTRICT : Rangitikei
 MAP REF (NZMS260) : S21 040680
 MANAGEMENT PLAN (Y/N) : No DATE APPROVED : EXPIRES :
 ADMIN BODY : DOC LOCAL AUTHORITY : Wanganui D C
 IWI/HAPU : Ngati Pamoana
 FIELD CENTRE : Wanganui

GENERAL DESCRIPTION : Not known.

VEGETATION TYPE :

NOTABLE FLORA/FAUNA :

HISTORICAL/CULTURAL RESOURCES :

ANIMAL/PLANT PESTS :

FENCING :

INTERPRETATION :

RECREATION FACILITIES/VISITOR USE :

RECREATION OPPORTUNITY SPECTRUM CLASS(ES) :

ACCESS :

LEASES, LICENCES, EASEMENTS AND CONCESSIONS :

KEY MANAGEMENT NEEDS :

IS CURRENT MANAGEMENT ADEQUATE (YES/NO/NOT KNOWN) IN TERMS OF :

- (A) PROTECTION - Not known
- (B) RECREATION/INTERPRETATION - Not known

DATE FORM COMPLETED/AMENDED : 1/06/94

WANGANUI CONSERVANCY LAND INVENTORY FORM	
NAME : Kakatahi Conservation Area	AREA (HA) : 4.1649
CONSERVATION UNIT NO : 70077	
LEGAL DESCRIPTION : Secs 7-13 Blk XIV Ngamatea SD	
ECOLOGICAL DISTRICT : Rangitikei	EXPIRES :
MAP REF (NZMS260) : S21 101673	DATE APPROVED :
MANAGEMENT PLAN (Y/M) : No	LOCAL AUTHORITY : Wanganui D C
ADMIN BODY : DOC	
IWI/HAPU : Te Awa ihi	
FIELD CENTRE : Whanganui	
GENERAL DESCRIPTION : Not known.	
VEGETATION TYPE :	
NOTABLE FLORA/FAUNA :	
HISTORICAL/CULTURAL RESOURCES :	
ANIMAL/PLANT PESTS :	
FENCING :	
INTERPRETATION :	
RECREATION FACILITIES/VISITOR USE :	
RECREATION OPPORTUNITY SPECTRUM CLASS(ES) :	
ACCESS :	
LEASES, LICENCES, EASEMENTS AND CONCESSIONS :	
KEY MANAGEMENT NEEDS :	
IS CURRENT MANAGEMENT ADEQUATE (YES/NO/NOT KNOWN) IN TERMS OF :	
(A) PROTECTION	Not known
(B) RECREATION/INTERPRETATION	Not known
DATE FORM COMPLETED/AMENDED : 1/06/94	

WANGANUI CONSERVANCY LAND INVENTORY FORM	
NAME : Ahu Ahu Conservation Area	AREA (HA) : 1509.7859
CONSERVATION UNIT NO : 70078	
LEGAL DESCRIPTION : Sec 3 Blk XIII Tauakura SD, Sec 1 Blk II Waipakura SD, & Te Tuhi P13A, Blk XIV Waipakura SD	
ECOLOGICAL DISTRICT : Matamateaongia	EXPIRES :
MAP REF (NZMS260) : R21 890660	DATE APPROVED :
MANAGEMENT PLAN (Y/M) : No	LOCAL AUTHORITY : Wanganui D C
ADMIN BODY : DOC	
IWI/HAPU : Hine oneone, Nga Poutama	
FIELD CENTRE : Whanganui	
GENERAL DESCRIPTION : Moderate to steep. Papa soil, mainly regenerated forest with some unmodified areas. Currently being considered for addition to Whanganui National Park.	
VEGETATION TYPE : Some podocarp, tawa, predominate manuka, kamuka, fern tree.	
NOTABLE FLORA/FAUNA : Probably kiwi, NZ pigeon.	
HISTORICAL/CULTURAL RESOURCES : Not known.	
ANIMAL/PLANT PESTS : Goats, pigs, deer, possums, Old man's beard.	
FENCING : None.	
INTERPRETATION : Some entrance signs only.	
RECREATION FACILITIES/VISITOR USE : None / Low to moderate.	
RECREATION OPPORTUNITY SPECTRUM CLASS(ES) : Back Country Walk-In.	
ACCESS : Walking only access off Ahu Ahu Valley Road and across Whanganui River at Atepe.	
LEASES, LICENCES, EASEMENTS AND CONCESSIONS : 10 year renewable grazing lease issued to Ohu for 260.0000ha.	
KEY MANAGEMENT NEEDS : Wild animal control, more signs needed.	
IS CURRENT MANAGEMENT ADEQUATE (YES/NO/NOT KNOWN) IN TERMS OF :	
(A) PROTECTION	Yes
(B) RECREATION/INTERPRETATION	Yes
DATE FORM COMPLETED/AMENDED : 1/06/94	

WANGANUI CONSERVANCY LAND INVENTORY FORM	
NAME : Tauakira Scenic Reserve	AREA (HA) : 56.9342
CONSERVATION UNIT NO : 70079	
LEGAL DESCRIPTION : Sec 11 Blk III Waipakura SD	
ECOLOGICAL DISTRICT : Matemateaoonga	EXPIRES : 3/29/92
MAP REF (NZMS260) : S21 950605	DATE APPROVED : 3/29/82
MANAGEMENT PLAN (Y/M) : Yes	LOCAL AUTHORITY : Wanganui D.C
ADMIN BODY : DOC	
WI/HAU : Hine oneone	
FIELD CENTRE : Whanganui	
GENERAL DESCRIPTION : Moderate to steep, lowland forest. Papa soils. Refer management plan.	
VEGETATION TYPE : Regenerating forest, some mature tawa, podocarp, some gorse and pine trees in front.	
NOTABLE FLORA/FAUNA : NZ pigeon.	
HISTORICAL/CULTURAL RESOURCES : Not known.	
ANIMAL/PLANT PESTS : Goats, possums, deer.	
FENCING : Minimal fencing.	
INTERPRETATION : None.	
RECREATION FACILITIES/VISITOR USE : None / Very low.	
RECREATION OPPORTUNITY SPECTRUM CLASS(ES) : Rural, Back Country Drive-In.	
ACCESS : Adjacent to Whanganui River Road.	
LEASES, LICENCES, EASEMENTS AND CONCESSIONS : None.	
KEY MANAGEMENT NEEDS : Fencing needed. Wild animal control.	
IS CURRENT MANAGEMENT ADEQUATE (YES/NO/NOT KNOWN) IN TERMS OF :	
(A) PROTECTION	No
(B) RECREATION/INTERPRETATION	Yes
DATE FORM COMPLETED/AMENDED : 1/06/94	

WANGANUI CONSERVANCY LAND INVENTORY FORM	
NAME : Pihangi Scenic Reserve	AREA (HA) : 773.7588
CONSERVATION UNIT NO : 70080	
LEGAL DESCRIPTION : Secs 2 & 3 Blk XV Tauakira SD	
ECOLOGICAL DISTRICT : Matemateaoonga	EXPIRES :
MAP REF (NZMS260) : S21 985655	DATE APPROVED :
MANAGEMENT PLAN (Y/M) : No	LOCAL AUTHORITY : Wanganui D.C
ADMIN BODY : DOC	
WI/HAU : Hine oneone, Ngati Pamoana	
FIELD CENTRE : Whanganui	
GENERAL DESCRIPTION : Moderate to steep.	
VEGETATION TYPE : Podocarp, tawa, kamahi, black beech.	
NOTABLE FLORA/FAUNA : Kiwi, NZ pigeon.	
HISTORICAL/CULTURAL RESOURCES : Not known.	
ANIMAL/PLANT PESTS : Goats, possum, pigs, deer.	
FENCING : Not known.	
INTERPRETATION : None.	
RECREATION FACILITIES/VISITOR USE : None / Very low.	
RECREATION OPPORTUNITY SPECTRUM CLASS(ES) : Back Country Walk-In.	
ACCESS : Walking via Alene Skyline Track off Whanganui River Road.	
LEASES, LICENCES, EASEMENTS AND CONCESSIONS : None.	
KEY MANAGEMENT NEEDS : Wild animal control.	
IS CURRENT MANAGEMENT ADEQUATE (YES/NO/NOT KNOWN) IN TERMS OF :	
(A) PROTECTION	No
(B) RECREATION/INTERPRETATION	Yes
DATE FORM COMPLETED/AMENDED : 1/06/94	