



WEST COAST
TE TAI O POUTINI

**Conservation
Management Strategy
Volume II**

2010–2020



Department of Conservation
Te Papa Atawhai

Published by:
Department of Conservation *Te Papa Atawhai*
West Coast *Tai Poutini* Conservancy
Private Bag 701
Hokitika
New Zealand
© Crown Copyright

Cover: Whitebaiting, Okuru Estuary. Photo by Philippe Gerbeaux.

ISBN (Hardcopy): 978-0-478-14721-6
ISBN (Web PDF): 978-0-478-14723-0
ISBN (CD): 978-0-478-14722-3
ISSN 0114-7348

West Coast *Tai Poutini* Conservancy Management Planning Series No. 10

Contents

| | | |
|-------|--|-----|
| 1.0 | INTRODUCTION | 1 |
| <hr/> | | |
| 2.0 | LAND UNITS | 3 |
| <hr/> | | |
| | Table 1: Land Units Managed By The Department In The West Coast <i>Tai Poutini</i> Conservancy | 3 |
| 3.0 | PROTECTED LAND | 5 |
| <hr/> | | |
| | Table 2: Protected Lands Managed By Other Agencies In The West Coast <i>Tai Poutini</i> Conservancy | 5 |
| 4.0 | LAND STATUS | 7 |
| <hr/> | | |
| | Table 3: Summary Of West Coast <i>Tai Poutini</i> Conservancy Public Conservation Lands By Land Status | 7 |
| | Table 4: Summary Of West Coast <i>Tai Poutini</i> Conservancy Public Conservation Lands By Overlying Land Status | 7 |
| 5.0 | INVENTORY | 9 |
| <hr/> | | |
| | How to Use the Schedules | 9 |
| | Inventory KeY | 11 |
| | SCHEDULE 1 | 13 |
| <hr/> | | |
| | Alphabetical index of names for land units managed by the Department | 13 |
| | SCHEDULE 2 | 45 |
| <hr/> | | |
| | Inventory of public conservation lands located within the West Coast <i>Tai Poutini</i> Conservancy | 45 |
| 6.0 | MAPS | 129 |
| <hr/> | | |
| | Map Index | 130 |
| | Map 1 | |
| | Map 2 | |
| | Map 3 | |
| | Map 4 | |
| | Map 5 | |
| | Map 6 | |
| | Map 7 | |
| | Map 8 | |
| | Map 9 | |
| | Map 10 | |

1.0 INTRODUCTION

This inventory identifies and describes (in general terms) all areas managed by the Department within the West Coast *Tai Poutini* Conservancy area as at 1 July 2009, and meets the requirements of section 17D(7) of the Conservation Act 1987. Volume II is part of the West Coast *Te Tai o Poutini* Conservation Management Strategy and is to be read in conjunction with Volume I, which presents the context, outcomes, objectives and policies for all areas and natural, historical and cultural heritage managed by the Department in the West Coast *Tai Poutini* Conservancy.

Volume II is divided into three sections:

- The first section contains statistical data on land units.
- The second section contains an inventory of public conservation lands located within the West Coast *Tai Poutini* Conservancy. Individual land units have been numbered, named and quantified.
- The third section contains a map index and 10 detailed 1:250 000 maps covering the West Coast *Tai Poutini* Conservancy.

Table 1 summarises the 1,513 individual units of land (including overlying status descriptions) managed by the Department on the West Coast *Te Tai o Poutini*, which together comprise 1,937,192 hectares of land in total. Table 2 summarises 220 units of protected land (21,530 hectares), primarily reserves, which are managed by other agencies on the West Coast *Te Tai o Poutini*. Tables 3 and 4 present the proportion of public conservation land within each land status category.

The inventory contains two schedules of information. Schedule 1 is an alphabetical list of land names provided to assist with the location of areas in Schedule 2. Schedule 2 lists the name, land status and size of each of the areas managed by the Department.

The maps indicate land status and various land boundaries of interest (e.g. local authorities, Area offices etc). All areas listed in Schedules 1 and 2 are identified on these maps.

The Crown's settlement with Ngai Tahu involves some public conservation lands, as shown on the detailed maps. Legal provisions, including Tōpuni, Statutory Advisor, Statutory Acknowledgement and Deed of Recognition sites, recognise the role of Ngai Tahu in conservation. In addition, nohoanga entitlements provide Ngāi Tahu Whanui with access to rivers and lakes.

As marginal strips are not well documented, strips established under section 58 Land Act 1948 and many moveable marginal strips created since 1989 are not included in the schedules.

More specific information about each land unit can be obtained from the West Coast *Tai Poutini* Conservancy Office where extensive records are held.

2.0 Land Units

TABLE 1: LAND UNITS MANAGED BY THE DEPARTMENT IN THE WEST COAST *TAI POUTINI* CONSERVANCY¹

| NUMBER OF UNITS | LEGAL DESCRIPTION | AREA (HECTARES) |
|-----------------|---|-----------------|
| 17 | Amenity Area, Conservation Act 1987 | 9 213.07 |
| 5* | Amenity Area (overlying status), Conservation Act 1987 | 7 870.30 |
| 2 | Conservation Park, Conservation Act 1987 | 200 133.10 |
| 48 | Ecological Area, Conservation Act 1987 | 152 913.10 |
| 12* | Ecological Area (overlying status), Conservation Act 1987 | 63 985.76 |
| 1 | Government Purpose, Acclimatisation, Reserves Act 1977 | 7.92 |
| 1 | Government Purpose, Fisheries Management, Reserves Act 1977 | 4.32 |
| 7 | Government Purpose, General Government Reserve, Reserves Act 1977 | 0.86 |
| 3 | Government Purpose, Government Buildings, Reserves Act 1977 | 0.55 |
| 1 | Government Purpose, Hospital, Reserves Act 1977 | 1.21 |
| 1 | Government Purpose, Police, Reserves Act 1977 | 0.10 |
| 1 | Government Purpose, Quarantine, Reserves Act 1977 | 3.04 |
| 1 | Government Purpose, Railway, Reserves Act 1977 | 1.9528 |
| 1 | Government Purpose, School of Mines, Reserves Act 1977 | 0.01 |
| 1 | Government Purpose, Wharf, Reserves Act 1977 | 0.69 |
| 15 | Government Purpose, Wildlife Management, Reserves Act 1977 | 3 525.83 |
| 1 | Government Purpose, Wildlife Refuge, Reserves Act 1977 | 6.34 |
| 14 | Historic Reserve, Reserves Act 1977 | 17.72 |
| 1 | Local Purpose, Accessway, Reserves Act 1977 | 0.03 |
| 1 | Local Purpose, Bridge and Ferry, Reserves Act 1977 | 0.25 |
| 3 | Local Purpose, Church, Reserves Act 1977 | 0.56 |
| 1 | Local Purpose, Cricket Ground, Reserves Act 1977 | 4.82 |
| 1 | Local Purpose, Cultural Use, Reserves Act 1977 | 34.78 |
| 6 | Local Purpose, Ferry, Reserves Act 1977 | 48.30 |
| 1 | Local Purpose, Flood Mitigation, Reserves Act 1977 | 3.03 |
| 1 | Local Purpose, General Education, Reserves Act 1977 | 0.06 |
| 1 | Local Purpose, Government Buildings, Reserves Act 1977 | 0.12 |
| 120 | Local Purpose, Gravel, Reserves Act 1977 | 117.48 |
| 4 | Local Purpose, Hall, Reserves Act 1977 | 0.70 |
| 1 | Local Purpose, Kindergarden, Reserves Act 1977 | 0.20 |
| 1 | Local Purpose, Library, Reserves Act 1977 | 0.13 |
| 1 | Local Purpose, Metal, Reserves Act 1977 | 0.16 |
| 3 | Local Purpose, Municipal, Reserves Act 1977 | 3.02 |
| 1 | Local Purpose, Native Bush Preservation, Reserves Act 1977 | 33.04 |
| 1 | Local Purpose, Pastoral, Reserves Act 1977 | 2.88 |
| 1 | Local Purpose, Plant Nursery, Reserves Act 1977 | 0.68 |
| 1 | Local Purpose, Plunket, Reserves Act 1977 | 0.04 |
| 1 | Local Purpose, Pound, Reserves Act 1977 | 0.36 |
| 1 | Local Purpose, Public Abattoir, Reserves Act 1977 | 0.22 |
| 1 | Local Purpose, Public Buildings, Reserves Act 1977 | 0.20 |
| 5 | Local Purpose, Public Utility, Reserves Act 1977 | 4.02 |

¹ As at 1 July 2009

* 29 land units are overlying status only.

| NUMBER OF UNITS | LEGAL DESCRIPTION | AREA (HECTARES) |
|-----------------|---|-----------------|
| 3 | Local Purpose, Purpose Not Specified, Reserves Act 1977 | 4.01 |
| 3 | Local Purpose, Quarry, Reserves Act 1977 | 10.50 |
| 1 | Local Purpose, Reservoir, Reserves Act 1977 | 44.12 |
| 1 | Local Purpose, Rifle Range, Reserves Act 1977 | 1.61 |
| 1 | Local Purpose, River Bank Protection, Reserves Act 1977 | 122.01 |
| 1 | Local Purpose, Road, Reserves Act 1977 | 7.55 |
| 2 | Local Purpose, Road and Railway, Reserves Act 1977 | 5.30 |
| 1 | Local Purpose, Roadmans Cottage, Reserves Act 1977 | 0.30 |
| 1 | Local Purpose, Soil Conservation, Reserves Act 1977 | 4.33 |
| 1 | Local Purpose, Soil Conservation and River Control, Reserves Act 1977 | 0.89 |
| 8 | Local Purpose, Stock Resting, Reserves Act 1977 | 264.24 |
| 1 | Local Purpose, Utility, Reserves Act 1977 | 1.29 |
| 229 | Marginal Strip (Fixed), s.24 (3), Conservation Act 1987 | 2 091.19 |
| 3 | Marginal Strip (Moveable), s.24(1) & (2), Conservation Act 1977 | 2.59 |
| 5 | National Park, National Parks Act 1980 | 468 749.50 |
| 1* | National Reserve (overlying status), Reserves Act 1977 | 13 554.16 |
| 1 | Nature Reserve, Reserves Act 1977 | 1 524.37 |
| 50 | Recreation Reserve, Reserves Act 1977 | 284.76 |
| 111 | Scenic Reserve, Section 19(1a), Reserves Act 1980 | 78 726.60 |
| 2 | Scientific Reserve, Reserves Act 1977 | 213.60 |
| 2* | Specially Protected Area (overlying status), National Parks Act 1980 | 911.73 |
| 521 | Stewardship, Conservation Act 1987 | 878 611 |
| 2* | Walkway over Conservation land (overlying status), Walkways Act 1990 | 1.54 |
| 3 | Wilderness Area, Conservation Act 1987 | 104 133.80 |
| 2* | Wilderness Area (overlying status), National Park Act 1980 | 80 389.55 |
| 1* | Wilderness Area (overlying status), Conservation Act 1987 | 6803 |
| 7 | Wildlife Management Area, Conservation Act 1987 | 21 067.58 |
| 4* | Wildlife Management Area (overlying status), Conservation Act 1987 | 18 647.01 |
| 3* | Wildlife Refuge (overlying status), Wildlife Act 1953 | 866.78 |

3.0 Protected Land

TABLE 2: PROTECTED LANDS MANAGED BY OTHER AGENCIES IN THE WEST COAST *TAI POUTINI* CONSERVANCY²

| NUMBER OF UNITS | LEGAL DESCRIPTION | AREA (HECTARES) |
|-----------------|---|-----------------|
| 5 | Conservation Covenant, Conservation Act 1987 | 28.66 |
| 10 | Conservation Covenant, Crown Forest Assets Act 1989 | 298.87 |
| 22 | Conservation Covenant, Reserves Act 1977 | 5 657.06 |
| 3 | Easements that are not part of another Conservation Unit | 4.17 |
| 1 | Faunistic Reserve, cl.68 Freshwater Fisheries Regulations FA '83 | 248.45 |
| 2 | Government Purpose, Hospital, Reserves Act 1977 | 3.7452 |
| 4 | Historic Reserve, Reserves Act 1977 | 12 643.66 |
| 1 | Local Purpose, Acclimatisation, Reserves Act 1977 | 10.51 |
| 4 | Local Purpose, Aerodrome, Reserves Act 1977 | 297.64 |
| 43 | Local Purpose, Cemetery, Reserves Act 1977 | 91.93 |
| 1 | Local Purpose, Community Centre, Reserves Act 1977 | 0.21 |
| 2 | Local Purpose, Drainage, Reserves Act 1977 | 0.67 |
| 24 | Local Purpose, Esplanade, Reserves Act 1977 | 9.23 |
| 3 | Local Purpose, Ferry, Reserves Act 1977 | 30.48 |
| 1 | Local Purpose, Foreshore, Reserves Act 1977 | 0.23 |
| 6 | Local Purpose, Gravel, Reserves Act 1977 | 6.22 |
| 1 | Local Purpose, Green Belt, Reserves Act 1977 | 0.74 |
| 9 | Local Purpose, Hall, Reserves Act 1977 | 2.10 |
| 1 | Local Purpose, Harbour, Reserves Act 1977 | 18.30 |
| 1 | Local Purpose, Library, Reserves Act 1977 | 0.04 |
| 1 | Local Purpose, Memorial, Reserves Act 1977 | 0.10 |
| 2 | Local Purpose, Municipal, Reserves Act 1977 | 0.57 |
| 1 | Local Purpose, Playing Area, Reserves Act 1977 | 0.13 |
| 1 | Local Purpose, Public Reserve, Reserves Act 1977 | 0.70 |
| 4 | Local Purpose, Public Utility, Reserves Act 1977 | 15.65 |
| 2 | Local Purpose, Purpose Not Specified, Reserves Act 1977 | 8.50 |
| 2 | Local Purpose, Quarry, Reserves Act 1977 | 2.49 |
| 2 | Local Purpose, Reservoir, Reserves Act 1977 | 3.75 |
| 1 | Local Purpose, Roadmans Reserve, Reserves Act 1977 | 1.48 |
| 1 | Local Purpose, Sewerage Treatment, Reserves Act 1977 | 3.40 |
| 1 | Local Purpose, Swimming Pool, Reserves Act 1977 | 0.11 |
| 2 | Local Purpose, Utility, Reserves Act 1977 | 0.15 |
| 1 | Local Purpose, War Memorial, Reserves Act 1977 | 0.13 |
| 2 | Local Purpose, Water Conservation, Reserves Act 1977 | 1 853.27 |
| 2 | Local Purpose, Water Supply, Reserves Act 1977 | 2.21 |
| 1 | Local Purpose, Water Supply and Sewage Utility, Reserves Act 1977 | 14.14 |
| 44 | Recreation Reserve, Reserves Act 1977 | 116.75 |
| 1 | Walkway over Private Land, Walkways Act 1990 | 2.05 |
| 5 | Wildlife Refuge, Wildlife Act 1953 | 151.97 |

² As at 1 July 2009.

4.0 Land Status

TABLE 3: SUMMARY OF WEST COAST *TAI POUTINI* CONSERVANCY PUBLIC CONSERVATION LANDS BY LAND STATUS³

| LAND STATUS | AREA (HECTARES) | PERCENTAGE (%) |
|---|-----------------|----------------|
| National Parks | 468 749 | 24.20 |
| Conservation Parks | 200 133 | 10.33 |
| Scenic Reserves | 78 727 | 4.06 |
| Other Reserves (various) | 21 420 | 1.10 |
| Wilderness / Ecological / Amenity Areas | 266 260 | 13.75 |
| Wildlife Management Areas | 21 198 | 1.10 |
| Conservation Areas | 878 611 | 45.35 |
| Marginal Strips (fixed and moveable) | 2 094 | 0.11 |
| TOTAL | 1 937 192 | 100 |

TABLE 4: SUMMARY OF WEST COAST *TAI POUTINI* CONSERVANCY PUBLIC CONSERVATION LANDS BY OVERLYING LAND STATUS⁴

| OVERLYING LAND STATUS | AREA (HECTARES) |
|--|-----------------|
| National Reserves | 13 554 |
| Wilderness / Ecological / Amenity Areas | 159 048 |
| Specially Protected Areas | 915 |
| Wildlife Management Areas / Wildlife Refuges | 19 514 |
| TOTAL | 186 229 |

³ As at 1 July 2009.

⁴ As at 1 July 2009.

5.0 INVENTORY

HOW TO USE THE SCHEDULES

A. *IF YOU KNOW THE NAME OF AN AREA MANAGED BY THE DEPARTMENT:*

1. Refer to Schedule 1 where you will find, in alphabetical order, the land unit number and the map/s it is displayed on.
2. The land unit number is in two parts, e.g. E37 001. E37 is the map number; 001 is the Department's land unit identifier number;
3. Look at the text description of the area by looking up the land unit number in Schedule 2;
4. Locate the area by looking up the land unit identifier number on the appropriate map.

B. *IF YOU DO NOT KNOW THE NAME OF AN AREA MANAGED BY THE DEPARTMENT THEN:*

1. Refer to the Map Index and locate the map number that you wish to look at, e.g. Map 1;
2. Next, locate the area on the map and note its land unit number;
3. Look at the text description of the area by looking up the land unit number in Schedule 2.

Note. Land unit and map information is available in updated form on the Department's website www.doc.govt.nz. The current CMS Volume II information will progressively become dated and the website information should be used by preference.

INVENTORY KEY

This key explains the basis of the information provided in the inventory.

| TERM | PURPOSE |
|--------------------|---|
| Land Unit Number | The unique number associated with the area administered. The first three characters correspond with the N.Z.M.S. 260 map that most of the area lies within. |
| Land Unit Name | The name assigned by the Department, using any Gazetted name. |
| Area | The land area in hectares (ha). |
| Area Office | West Coast <i>Tai Poutini</i> Conservancy Area Offices. |
| Local Authority | District Council. |
| Map | Map number where the land unit number can be located. |
| Related Land Units | Underlying or overlying land unit numbers. |

| LAND TENURE UNDER CONSERVATION ACT 1987 | PURPOSE |
|---|--|
| Conservation Park | Managed so that public recreation and enjoyment is facilitated while at the same time protecting natural and historic resources (s18 & s19 Conservation Act). |
| Ecological Area | Managed as to protect the ecological value for which it is held. (s18, s21 & s63 Conservation Act). |
| Wilderness Area | Managed so that its natural resources are preserved. Buildings, machinery, animals, vehicles, roads and tracks are prohibited. (s18 & s20 Conservation Act). |
| Wildlife Management Area | Area of land (or water) protected for the conservation and management and public appreciation of wildlife (s63 & s23B Conservation Act). |
| Amenity Area | Managed as to protect the indigenous natural resources and recreational attributes for which it is held (s63 & s23A Conservation Act). |
| Conservation Area | Conservation purposes (s62 Conservation Act). |
| Conservation Covenant CACC | A covenant for conservation purposes may be granted or reserved over any land in favour of the Minister of Conservation (s27 Conservation Act). |
| Marginal Strips (fixed and moveable) | Either a fixed or moving area of riverbank, creek, lakeshore of at least 3 metres or greater width (usually 20 m) either in a natural or modified state managed primarily for conservation values and public access. |

| LAND TENURE UNDER NATIONAL PARKS ACT 1980 | PURPOSE |
|---|---|
| National Park | To be preserved in perpetuity, for their intrinsic worth and for the benefit, use and enjoyment of the public, those areas of New Zealand that contain scenery of such distinctive quality, ecological systems, or natural features so beautiful, unique, or scientifically important that their preservation is in the national interest (s4(1) National Parks Act). |
| National Park (Overlying status - National Park Wilderness Area) | To be kept and maintained in a state of nature. Buildings, animals and vehicles are prohibited (s14 National Parks Act). |
| National Park (Overlying status - National Park Specially Protected Area) | To be preserved for possessing indigenous plant or animal life, ecological, geological, archaeological or historic features of special significance (s12 National Parks Act). |

| LAND TENURE UNDER RESERVES ACT 1977 | PURPOSE |
|-------------------------------------|---|
| National Reserve | Protecting values of national or international importance (s13(1) Reserves Act). National reserve status is an overlying status which gives a reserve, be it a scenic, recreation or historic etc reserve greater protection; however the reserve retains its original classification, i.e. scenic, recreation, historic etc. |
| Nature Reserve | Protecting and preserving in perpetuity indigenous flora or fauna or natural features that are of such rarity, scientific interest or importance, or so unique that their protection and preservation are in the public interest (s20(1) Reserves Act). |
| Scenic Reserve | Protecting and preserving in perpetuity for their intrinsic worth and for the benefit, enjoyment, and use of the public, those areas possessing such qualities of scenic interest, beauty or natural features or landscape that their protection and preservation are desirable in the public interest. |
| Government Purpose Reserve | Provide suitable areas which by development and the introduction of flora, whether indigenous or exotic, will become of such scenic interest or beauty that their development, protection, and preservation are desirable in the public interest (s19(1) Reserves Act). Providing and retaining areas for such Government purpose or purposes as are specified in any classification of the reserve (s22(1) Reserves Act) e.g. RAGPWM - wildlife management reserve, RAGPLH - lighthouse, RAGPED - school. |
| Historic Reserve | Protecting and preserving in perpetuity such places, objects, and natural features, and such things thereon or therein contained as are of historic, archaeological, cultural, educational, and other special interest (s18(1) Reserves Act). |
| Local Purposes Reserve | Providing or retaining areas for such local purpose or purposes as are specified in any classification of the reserve (s23(1) Reserves Act).e.g. RALPRC river control RALPED esplanade reserve RALPSC - school RALPAD airport RALPST stock reserve RALPHL community hall RALPQY - quarry RALPGR gravel reserve RALPCM - cemetery. |
| Recreation Reserve | Providing areas for the recreation and sporting activities and the physical welfare and enjoyment of the public, and for the protection of the natural environment and beauty of the countryside, with emphasis on the retention of open spaces and on outdoor recreation activities, including recreational tracks in the countryside (s17(a) Reserves Act). |
| Scientific Reserve | Protecting and preserving in perpetuity, for scientific study, research, education, and the benefit of communities, types of soil, geomorphological phenomena, and like matters of special interest (s21(1) Reserves Act). |
| Conservation Covenant RACC | The Minister of Conservation may enter into a covenant with the owner of any land to provide for management of that land's reserve values (s77 Reserves Act). |

SCHEDULE 1

ALPHABETICAL INDEX OF NAMES FOR LAND UNITS MANAGED BY THE DEPARTMENT⁵



Westland petrel *taiko* near burrow, Punakaiki

Photo by: Rod Morris

⁵ As at 1 July 2009.

| NAME | LAND UNIT NUMBER | CMS MAP SHEET |
|--|------------------|---------------|
| Abattoir Road - Esplanade Reserve | K29110 | 2 |
| Abut Head Scenic Reserve | H34031 | 7 |
| Acclimatisation Reserve - Lake Kaniere | J33111 | 5 |
| Acclimatisation Reserve - Landsborough River | G37002 | 9 |
| Adams Wilderness Area | I35028 | 7,8 |
| Ahaura - Esplanade Reserve | K31100 | 3 |
| Ahaura - Kopara Scenic Reserve | K31116 | 3,6 |
| Ahaura Cemetery | K31055 | 3 |
| Ahaura River Amenity Area | K31156 | 3 |
| Ahaura River East Amenity Area | L32012 | 3,6 |
| Ahaura River Ferry Reserve | K31056 | 3 |
| Ahaura Road Amenity Area | K31091 | 3 |
| Ahaura Terraces Ecological Area | K31004 | 3,6 |
| Alma Road - Cemetery Reserve | K29099 | 2 |
| Alpine View | J32162 | 5 |
| Aratuna - Utility Reserve | J32164 | 5 |
| Arawhata Public Cemetery | E37003 | 10 |
| Arawhata Stock Reserve | E38003 | 10 |
| Arnold River Scenic Reserve | K32038 | 5,6 |
| Arnold Valley Road | K31168 | 3 |
| Arnott Heights - Playing Area Reserve | J32115 | 3,5 |
| Arorangi Scenic Reserve | J32046 | 5 |
| Arthurs Pass National Park | K33005 | 6 |
| Atbara-Nile Ecological Area | K30020 | 3 |
| Back Creek Swamp Wildlife Management Reserve | J33049 | 5 |
| Ballyhooley Scenic Reserve | I34123 | 7 |
| Barrytown Cemetery | K31057 | 3 |
| Bayou Creek - Gravel Reserve | F37039 | 9 |
| Beach Road - Gravel Reserve | J31035 | 3 |
| Bell Hill - Granite Hill Ecological Area | K32102 | 6 |
| Bell Hill Road - Gravel Reserve | K32081 | 6 |
| Bell Hill Scenic Reserve | K32042 | 6 |
| Berlins Bluff Ecological Area | L29084 | 2,3 |
| Bidgood Street - Esplanade Reserve | J32163 | 3,5 |
| Big River Ecological Area | L31019 | 3 |
| Big River Ecological Area Extension | L31001 | 3 |
| Blackadder Scenic Reserve | L31039 | 4 |
| Blackball Community Centre | K31060 | 3 |
| Blackball Public Cemetery | K31106 | 3 |
| Blackball Recreation Reserve | K31061 | 3 |
| Blackball Water Supply | K31075 | 3 |
| Blacks Point - Trennery Street | L30077 | 3 |
| Blacks Point Historic Reserve | L30084 | 3 |
| Blacks Point Recreation Reserve | L30067 | 3 |
| Blackwater Creek Gravel Reserve | L27043 | 1,2 |
| Blackwater River Ecological Area | K30004 | 3 |
| Blake Creek - Gravel Reserve | J33109 | 5 |
| Boatmans Cemetery | L30071 | 3 |
| Bradshaws Creek - Esplanade Reserve | K29111 | 2 |
| Brighton Cemetery | K30058 | 3 |

| NAME | LAND UNIT NUMBER | CMS MAP SHEET |
|---|------------------|---------------|
| Brougham Street Recreation Reserve | K29060 | 2 |
| Bruce Bay Hall | G36015 | 9 |
| Brunner Historic Reserve | K31071 | 3,5 |
| Buller Area Office | K29096 | 2 |
| Buller Hospital | K29136 | 2 |
| Buller REAP | K29139 | 2 |
| Buller River Mouth Wildlife Refuge | K29049 | 2 |
| Buller River Quarantine Reserve | K29046 | 2 |
| Buller Riverbank Protection Reserve | K29036 | 2 |
| Bullock Creek Stock Reserve | K30012 | 3 |
| Butler Road - Gravel Reserve | I35019 | 7 |
| Bywash Pakihi Ecological Area | K32003 | 3,6 |
| Camelback Scenic Reserve | J33052 | 5 |
| Camerons Hall | J32087 | 5 |
| Cape Foulwind - Right of Way Easement | K29147 | 2 |
| Capleston Ecological Area | L30025 | 3 |
| Card Creek Ecological Area | J32021 | 5 |
| Card Creek Ecological Area Extension | J32001 | 5 |
| Card Creek Ecological Area Extension | J32105 | 5 |
| Carters Beach Recreation Reserve | K29044 | 2 |
| Cascade River | E38006 | 10 |
| Cass Square | J33057 | 5 |
| Caves Road - Gravel Reserve | L30106 | 4 |
| Central Maruia Ecological Area | L30012 | 3,4 |
| Charleston Cemetery | K29114 | 3 |
| Charleston Hall | K29090 | 2,3 |
| Church of England Reserve - Stafford | J32144 | 5 |
| Church of England Site - Okarito | H34041 | 7 |
| Coal Creek Ecological Area | L30009 | 3 |
| Coal Creek Ecological Area | L30102 | 3 |
| Coal Creek Ecological Area Extension | L30001 | 3 |
| Coal Creek Scenic Reserve | J31012 | 3 |
| Coal Creek Wildlife Management Area | L30082 | 2,3 |
| Coal Creek Wildlife Management Reserve | J31015 | 3 |
| Cobden Cemetery | J31036 | 3,5 |
| Cobden Quarry | J31024 | 3,5 |
| Collyer Creek - Gravel Reserve | F37040 | 10 |
| Conns Creek | K29102 | 2 |
| Conservation Area - Abbey Rocks | G36014 | 9 |
| Conservation Area - Abut Head | H34001 | 7 |
| Conservation Area - Addisons Flat | K29038 | 2 |
| Conservation Area - Ahaura River | L32004 | 6 |
| Conservation Area - Ahaura Riverbed | K31028 | 3 |
| Conservation Area - Ahaura Riverbed | L32003 | 3,6 |
| Conservation Area - Aickens Base | K33002 | 6 |
| Conservation Area - Alpine Lake | H35006 | 7 |
| Conservation Area - Ananui Creek | K30074 | 3 |
| Conservation Area - Arahura River Mouth | J32026 | 5 |
| Conservation Area - Arapito | L27022 | 1 |
| Conservation Area - Arawhata | E38001 | 10 |

| NAME | LAND UNIT NUMBER | CMS MAP SHEET |
|--|------------------|---------------|
| Conservation Area - Arawhata | E37001 | 10 |
| Conservation Area - Arawhata Riverbed | E38002 | 10 |
| Conservation Area - Arnolds River | K32016 | 6 |
| Conservation Area - Atarau | K31077 | 3 |
| Conservation Area - Awarau River Mouth | L30022 | 3 |
| Conservation Area - Baker Creek | K31011 | 3 |
| Conservation Area - Bald Hill | L31044 | 3 |
| Conservation Area - Ballarat | K29016 | 2 |
| Conservation Area - Barrytown | K31010 | 3 |
| Conservation Area - Barrytown - S.H.6 | K31088 | 3 |
| Conservation Area - Barrytown Flat | K30028 | 3 |
| Conservation Area - Basin Road | K29070 | 3 |
| Conservation Area - Batty Creek | J31050 | 3 |
| Conservation Area - Bell Hill | K32011 | 6 |
| Conservation Area - Bell Hill Farm | K32005 | 5,6 |
| Conservation Area - Bell Hill Farm | K32012 | 6 |
| Conservation Area - Bell Hill Farm | K32013 | 5,6 |
| Conservation Area - Bell Hill Farm | K32014 | 5,6 |
| Conservation Area - Bell Hill Farm | K32019 | 6 |
| Conservation Area - Bell Hill Farm | K32031 | 6 |
| Conservation Area - Bells Dam | J32032 | 5 |
| Conservation Area - Berlins Bluff | L29034 | 2,3 |
| Conservation Area - Big Dam Hill | J32033 | 5 |
| Conservation Area - Big River | K31006 | 3 |
| Conservation Area - Big River | K31007 | 3 |
| Conservation Area - Big River | K31012 | 3 |
| Conservation Area - Big River | K31085 | 3 |
| Conservation Area - Big River | L31046 | 3 |
| Conservation Area - Birchfield | L29004 | 2 |
| Conservation Area - Blackball | K31022 | 3 |
| Conservation Area - Blackball Creek and Terraces | K31021 | 3 |
| Conservation Area - Blacks Point - Trennery Street | L30047 | 3 |
| Conservation Area - Blacks Point - Trennery Street | L30048 | 3 |
| Conservation Area - Blackwater Creek | K31048 | 3 |
| Conservation Area - Blackwater Creek | K31049 | 3 |
| Conservation Area - Blackwater Creek - Souters Creek | K32103 | 3,6 |
| Conservation Area - Blackwater River | K31047 | 3 |
| Conservation Area - Blaketown | J32043 | 3,5 |
| Conservation Area - Blue Duck Creek | L28007 | 2 |
| Conservation Area - Blue Spur | J32037 | 5 |
| Conservation Area - Blue Spur Range | J33142 | 5 |
| Conservation Area - Blue Spur Road | J32034 | 5 |
| Conservation Area - Blue Spur Road | J33004 | 5 |
| Conservation Area - Boatman Creek | L30027 | 3 |
| Conservation Area - Boatman Creek - Caplestone | L30028 | 3 |
| Conservation Area - Boatman Creek - Caplestone | L30029 | 3 |
| Conservation Area - Bond Street - Ross | J33036 | 5 |
| Conservation Area - Boulder Creek | L28012 | 2 |
| Conservation Area - Bradshaw Creek | K29021 | 2 |
| Conservation Area - Brown Creek | L29033 | 2,3 |

| NAME | LAND UNIT NUMBER | CMS MAP SHEET |
|--|------------------|---------------|
| Conservation Area - Brunner - Sewell Peak | K31089 | 3 |
| Conservation Area - Brunner Forest | K31024 | 3 |
| Conservation Area - Brunner Range Tops | L30005 | 2,3 |
| Conservation Area - Buckland Range | K29076 | 2,3 |
| Conservation Area - Buller River | L29010 | 2 |
| Conservation Area - Buller River - Lyell | L29009 | 2 |
| Conservation Area - Buller River Estuary | K29024 | 2 |
| Conservation Area - Buller River Island | L29008 | 2 |
| Conservation Area - Buller River Island | L29019 | 2 |
| Conservation Area - Buller River Island | L29029 | 2 |
| Conservation Area - Buller River Mouth | K29019 | 2 |
| Conservation Area - Bullock Creek Farm | K30013 | 3 |
| Conservation Area - Burkes Creek | L28032 | 2 |
| Conservation Area - Butlers | J33014 | 5 |
| Conservation Area - Callaghans Creek | K31163 | 3 |
| Conservation Area - Camelback | J33041 | 5 |
| Conservation Area - Camerons | J32005 | 5 |
| Conservation Area - Camp Creek | J33017 | 5 |
| Conservation Area - Canoe Creek | K31009 | 3 |
| Conservation Area - Cape Foulwind Beach | K29029 | 2 |
| Conservation Area - Cape Foulwind Farm | K29032 | 2 |
| Conservation Area - Cape Foulwind Farm | K29033 | 2 |
| Conservation Area - Cape Foulwind Farm | K29035 | 2 |
| Conservation Area - Cape Foulwind Farm | K29037 | 2 |
| Conservation Area - Cape Terrace | J32044 | 5 |
| Conservation Area - Caribu Creek | K31050 | 3 |
| Conservation Area - Carters Beach | K29020 | 2 |
| Conservation Area - Caves Road | M30001 | 4 |
| Conservation Area - Charleston | K30003 | 3 |
| Conservation Area - Charleston - Cemetery Road | K29078 | 2,3 |
| Conservation Area - Charleston Cemetery Road | K29064 | 2,3 |
| Conservation Area - Chesterfield | J32023 | 5 |
| Conservation Area - Clearwater River | H35022 | 7 |
| Conservation Area - Cockeye Creek - Cockabulla Creek | K32107 | 5 |
| Conservation Area - Collyer Creek | F37024 | 10 |
| Conservation Area - Cook River | H35023 | 7 |
| Conservation Area - Cook River Flat | H35024 | 7 |
| Conservation Area - Cook River to Haast River | G36001 | 7,9,10 |
| Conservation Area - Costello Hill | K29048 | 2,3 |
| Conservation Area - Cowan Street, Waiho Gorge | H35045 | 7 |
| Conservation Area - Crane Creek - Haupiri Road | L32013 | 6 |
| Conservation Area - Cringe Creek | G37005 | 9 |
| Conservation Area - Crooked River | K32029 | 6 |
| Conservation Area - Crooked River | K32033 | 6 |
| Conservation Area - Crooked River | K32034 | 6 |
| Conservation Area - Crooked River | K32035 | 6 |
| Conservation Area - Crushington | L30046 | 3 |
| Conservation Area - Crushington / Blacks Point | L30045 | 3 |
| Conservation Area - Dancing Creek | F37019 | 9 |
| Conservation Area - Dee Creek | L29024 | 2 |

| NAME | LAND UNIT NUMBER | CMS MAP SHEET |
|--|------------------|---------------|
| Conservation Area - Deep Creek | K30079 | 3 |
| Conservation Area - Deep Creek | K32091 | 3,6 |
| Conservation Area - Denniston | K29002 | 2 |
| Conservation Area - Denniston - Boswell Street | K29007 | 2 |
| Conservation Area - Diamond Creek | M30002 | 4 |
| Conservation Area - Dicks Creek | G36016 | 9 |
| Conservation Area - Dillmanstown | J32018 | 5 |
| Conservation Area - Docherty Creek | H35013 | 7 |
| Conservation Area - Docherty Creek | H35047 | 7 |
| Conservation Area - Docherty Creek | H35049 | 7 |
| Conservation Area - Doctor Bay | K29067 | 2,3 |
| Conservation Area - Donnelly Creek | J33022 | 5 |
| Conservation Area - Donnelly Creek | J33023 | 5 |
| Conservation Area - Donnelly Creek | J33025 | 5 |
| Conservation Area - Dry Creek | I34029 | 7 |
| Conservation Area - Duart Farm | I34018 | 7 |
| Conservation Area - Duart Farm | I34019 | 7 |
| Conservation Area - Duffers Creek | I34101 | 7 |
| Conservation Area - Duffers Creek | I34122 | 5,7 |
| Conservation Area - Duffers Creek | J32031 | 5 |
| Conservation Area - Dunganville Road | K32015 | 5 |
| Conservation Area - Eleven Mile Creek | J31028 | 3 |
| Conservation Area - Elfin Bluff | L27013 | 1 |
| Conservation Area - Fairdown | K29013 | 2 |
| Conservation Area - Ferguson Creek | I34027 | 7 |
| Conservation Area - Ferguson Creek | I34028 | 7 |
| Conservation Area - Fireball Creek | J32191 | 5 |
| Conservation Area - Fletcher Creek | L28020 | 2 |
| Conservation Area - Forks - Okarito Road (2) | H34032 | 7 |
| Conservation Area - Forks - Okarito Road (3) | H34033 | 7 |
| Conservation Area - Forks - Okarito Road (4) | H35054 | 7 |
| Conservation Area - Forks - Okarito Road (5) | H35055 | 7 |
| Conservation Area - Forks - Okarito Road (6) | H35056 | 7 |
| Conservation Area - Forks-Okarito Road (1) | H34008 | 7 |
| Conservation Area - Four Mile River | K30001 | 3 |
| Conservation Area - Four Mile River | K30006 | 3 |
| Conservation Area - Four Mile River | K30007 | 3 |
| Conservation Area - Fox River | H35025 | 7 |
| Conservation Area - Fox River | K30011 | 3 |
| Conservation Area - Frank Stream | L28017 | 2 |
| Conservation Area - Frosty Creek | J33013 | 5 |
| Conservation Area - German Gully | J32193 | 5 |
| Conservation Area - German Gully | K29129 | 2 |
| Conservation Area - Gillespies Beach | H35021 | 7 |
| Conservation Area - Glengary Stream | L29014 | 2 |
| Conservation Area - Gravity | L28037 | 2 |
| Conservation Area - Gravity Creek | L28039 | 2 |
| Conservation Area - Granville Forest | L31003 | 3,6 |
| Conservation Area - Grassy Creek | F37011 | 9,10 |
| Conservation Area - Grassy Creek | F37021 | 9,10 |

| NAME | LAND UNIT NUMBER | CMS MAP SHEET |
|---|------------------|---------------|
| Conservation Area - Greenstone River | J32041 | 5 |
| Conservation Area - Greenstone River | J32165 | 5 |
| Conservation Area - Grey / Rough River | K31159 | 3 |
| Conservation Area - Grey River | J31009 | 3,5 |
| Conservation Area - Grey River | J31010 | 3,5 |
| Conservation Area - Grey River | K31014 | 3 |
| Conservation Area - Grey River | K31015 | 3 |
| Conservation Area - Grey River | K31025 | 3 |
| Conservation Area - Grey River | K31026 | 3 |
| Conservation Area - Grey River | K31041 | 3,5 |
| Conservation Area - Grey River | K31042 | 3 |
| Conservation Area - Grey River | K31043 | 3 |
| Conservation Area - Grey River | L31006 | 3 |
| Conservation Area - Grey River | L31007 | 3 |
| Conservation Area - Grey Riverbed | K31076 | 3 |
| Conservation Area - Grey Riverbed | K31078 | 3 |
| Conservation Area - Grey Riverbed | K31079 | 3 |
| Conservation Area - Greymouth - Kumara Tramway | J32097 | 5 |
| Conservation Area - Haast Visitor Centre | F37020 | 9,10 |
| Conservation Area - Hannah Clearing | F37009 | 10 |
| Conservation Area - Hans Bay - Lake Kaniere | J33037 | 5 |
| Conservation Area - Haupiri | L32006 | 6 |
| Conservation Area - Haupiri River | K32022 | 6 |
| Conservation Area - Haupiri River | L32009 | 6 |
| Conservation Area - Hector - Greenfield Street | L28040 | 2 |
| Conservation Area - Hibernia Creek | K30048 | 3 |
| Conservation Area - High Street - Jackson Bay | E37008 | 10 |
| Conservation Area - Hochstetter Forest | K31045 | 3,6 |
| Conservation Area - Hohonu Forest | K32004 | 5,6 |
| Conservation Area - Hohonu River | K32027 | 5 |
| Conservation Area - Hokitika River - Bluff Creek | J34005 | 5 |
| Conservation Area - Ianthe Forest | I34006 | 5,7 |
| Conservation Area - Inangahua - Lancaster Street | L29023 | 2 |
| Conservation Area - Inangahua Junction | L29021 | 2 |
| Conservation Area - Inangahua Junction | L29027 | 2 |
| Conservation Area - Inangahua Junction - Buller River | L29020 | 2 |
| Conservation Area - Inangahua River | L29053 | 2,3 |
| Conservation Area - Inangahua River | L30020 | 3 |
| Conservation Area - Inangahua River | L30021 | 3 |
| Conservation Area - Inangahua River | L30024 | 3 |
| Conservation Area - Inangahua River | L30031 | 3 |
| Conservation Area - Inangahua River | L30035 | 3 |
| Conservation Area - Inangahua River | L30040 | 3 |
| Conservation Area - Inangahua River | L31041 | 3 |
| Conservation Area - Inangahua River | L31042 | 3,4 |
| Conservation Area - Inangahua River | L31043 | 3,4 |
| Conservation Area - Inangahua River - Andersons Road | L30094 | 3 |
| Conservation Area - Inangahua River - Reefton | L30041 | 3 |
| Conservation Area - Inangahua River - Reefton | L30042 | 3 |
| Conservation Area - Inangahua Riverbed | L30007 | 3 |

| NAME | LAND UNIT NUMBER | CMS MAP SHEET |
|--|------------------|---------------|
| Conservation Area - Isolated Hill | L29083 | 2 |
| Conservation Area - Jacobs River | G36011 | 9 |
| Conservation Area - Jacobs River | G36013 | 9 |
| Conservation Area - Jones Creek | K29009 | 2 |
| Conservation Area - Jordan Creek | L27060 | 1 |
| Conservation Area - Joyce Bay | K29077 | 2,3 |
| Conservation Area - Kakapotahi | I33014 | 5 |
| Conservation Area - Kangaroo Creek | K31035 | 3 |
| Conservation Area - Kangaroo Lake | K32032 | 6 |
| Conservation Area - Kaniere Farm | J33009 | 5 |
| Conservation Area - Kaniere Farm | J33010 | 5 |
| Conservation Area - Kaniere Forest | J33007 | 5 |
| Conservation Area - Kapitea Creek | J32008 | 5 |
| Conservation Area - Kapitea Creek | J32042 | 5 |
| Conservation Area - Karamea | L27014 | 1 |
| Conservation Area - Karamea - Waverley Street | L27059 | 1 |
| Conservation Area - Karamea Estuary | L27015 | 1 |
| Conservation Area - Karamea Estuary | L27016 | 1 |
| Conservation Area - Karamea Estuary | L27025 | 1 |
| Conservation Area - Karamea Riverbed | L27017 | 1 |
| Conservation Area - Kawhaka Creek | J32035 | 5 |
| Conservation Area - Kawhaka Forest | J33033 | 5 |
| Conservation Area - Kelly Creek | L27056 | 1 |
| Conservation Area - Kimberley Creek | L27021 | 1 |
| Conservation Area - Knights Point | F36003 | 9 |
| Conservation Area - Kokatahi / Hokitika Riverbed | J33006 | 5 |
| Conservation Area - Kokatahi River | J33040 | 5 |
| Conservation Area - Kokatahi Riverbed | J33030 | 5 |
| Conservation Area - Kongahu | L27019 | 1 |
| Conservation Area - Kongahu | L27020 | 1 |
| Conservation Area - Kongahu Swamp Road | L27075 | 1,2 |
| Conservation Area - Kumara | J32010 | 5 |
| Conservation Area - Kumara | J32017 | 5 |
| Conservation Area - Kumara - Cashman Street | J32012 | 5 |
| Conservation Area - Kumara - Cashman Street | J32014 | 5 |
| Conservation Area - Kumara - Cashman Street | J32098 | 5 |
| Conservation Area - Kumara - Town Belt North | J32013 | 5 |
| Conservation Area - Kumara - Town Belt North | J32015 | 5 |
| Conservation Area - Kumara - Town Belt North | J32016 | 5 |
| Conservation Area - Kumara - Wardens Road | J32011 | 5 |
| Conservation Area - Kumara Junction | J32007 | 5 |
| Conservation Area - Kumara Straight | J32009 | 5 |
| Conservation Area - Kumara Straight | J32099 | 5 |
| Conservation Area - La Fontaine | I34008 | 7 |
| Conservation Area - La Fontaine Stream | I34059 | 7 |
| Conservation Area - Lake Arthur | J33026 | 5 |
| Conservation Area - Lake Arthur | J33027 | 5 |
| Conservation Area - Lake Brunner | K32023 | 5,6 |
| Conservation Area - Lake Brunner | K32028 | 5 |
| Conservation Area - Lake Ellery | E38004 | 10 |

| NAME | LAND UNIT NUMBER | CMS MAP SHEET |
|--|------------------|---------------|
| Conservation Area - Lake Hochstetter | K31090 | 3,6 |
| Conservation Area - Lake Mudgie | J32036 | 5 |
| Conservation Area - Larrikins Road | J32022 | 5 |
| Conservation Area - Little Beach | K29061 | 2,3 |
| Conservation Area - Little Grey River | K31051 | 3 |
| Conservation Area - Little Totara River - Water Race | K29045 | 2 |
| Conservation Area - Little Totara River - Water Race | K29054 | 2,3 |
| Conservation Area - Little Totara River - Water Race | K29056 | 2,3 |
| Conservation Area - Little Waitaha River | I33013 | 5 |
| Conservation Area - Little Waitaha River | I34003 | 5,7 |
| Conservation Area - Little Wanganui River | L27026 | 1,2 |
| Conservation Area - Little Wanganui River | L27032 | 2 |
| Conservation Area - Little Wanganui River | L27074 | 2 |
| Conservation Area - Little Wanganui River | L28008 | 2 |
| Conservation Area - Little Wanganui River Head | L28009 | 2 |
| Conservation Area - Loan Block Road | I35001 | 7 |
| Conservation Area - Lower Buller Gorge Road | L29028 | 2 |
| Conservation Area - Lyell Range - Radiant Range | L28006 | 2 |
| Conservation Area - Madmans Creek | K29059 | 2,3 |
| Conservation Area - Mahinapua Creek | J33080 | 5 |
| Conservation Area - Mahinapua Store | J33011 | 5 |
| Conservation Area - Mahitahi Riverbed | G36009 | 9 |
| Conservation Area - Maimai - Te Wharau | K30056 | 3 |
| Conservation Area - Mananui Bush | J33012 | 5 |
| Conservation Area - Maori Gully Creek | K32105 | 5 |
| Conservation Area - Market Cross | L27018 | 1 |
| Conservation Area - Maruia River | L30015 | 4 |
| Conservation Area - Maruia River | L30017 | 4 |
| Conservation Area - Maruia River | L30019 | 4 |
| Conservation Area - Maruia River | L31032 | 4 |
| Conservation Area - Maruia River West Bank | L30010 | 3,4 |
| Conservation Area - Mathias Pass Road | J33086 | 5 |
| Conservation Area - Mawheraiti Farm | K31046 | 3 |
| Conservation Area - Mcculloughs Creek | I35017 | 7 |
| Conservation Area - Mcleans Creek | K31040 | 3 |
| Conservation Area - Mcleods Road | I33006 | 5 |
| Conservation Area - Miko - Radcliffe Ridge | L28016 | 2 |
| Conservation Area - Miko Foreshore | L28019 | 2 |
| Conservation Area - Mikonui River | I33005 | 5 |
| Conservation Area - Mikonui River - SH6 | I33019 | 5 |
| Conservation Area - Mikonui River Mouth | I33002 | 5 |
| Conservation Area - Millerton | L28023 | 2 |
| Conservation Area - Millerton Township | L28038 | 2 |
| Conservation Area - Mine Creek | I34125 | 7 |
| Conservation Area - Moana | K32018 | 6 |
| Conservation Area - Mokihinui - Ward Street | L28025 | 2 |
| Conservation Area - Mokihinui River | L28015 | 2 |
| Conservation Area - Moonlight Creek | K31018 | 3 |
| Conservation Area - Mossy Burn | L27011 | 1 |
| Conservation Area - Mount Greenland Road | J33038 | 5 |

| NAME | LAND UNIT NUMBER | CMS MAP SHEET |
|---|------------------|---------------|
| Conservation Area - Mount Rochfort | K29001 | 2 |
| Conservation Area - Mt Marshall | K30014 | 3 |
| Conservation Area - Murphy Creek | K30019 | 3 |
| Conservation Area - Neils Beach | E37005 | 10 |
| Conservation Area - Neils Beach | E37009 | 10 |
| Conservation Area - Nelson Creek | K31033 | 3 |
| Conservation Area - Nelson Creek | K31034 | 3 |
| Conservation Area - Nelson Creek | K32008 | 6 |
| Conservation Area - Nelson Creek | K32106 | 3,5,6 |
| Conservation Area - Nelson Creek Farm | K32009 | 6 |
| Conservation Area - Nelson Creek Farm | K32010 | 6 |
| Conservation Area - Nelson Creek Riverbed | K31031 | 3,6 |
| Conservation Area - New Creek Island | L29007 | 2 |
| Conservation Area - Newton River | L29006 | 2 |
| Conservation Area - Ngakawau River Mouth - Hector | L28034 | 2 |
| Conservation Area - Nile River | K29069 | 2,3 |
| Conservation Area - Nile River | K30002 | 3 |
| Conservation Area - Nine Mile Creek | J31003 | 3 |
| Conservation Area - Nine Mile Creek Harbour Board Endowment | J31054 | 3 |
| Conservation Area - Nolan Road | F37055 | 10 |
| Conservation Area - Nolans Creek | F37023 | 10 |
| Conservation Area - North Bank Arahura Road | J32192 | 5 |
| Conservation Area - North Paparoa Range | K30005 | 2,3 |
| Conservation Area - O'Connor Creek | L28010 | 2 |
| Conservation Area - Okari Lagoon | K29040 | 2 |
| Conservation Area - Okari Lagoon | K29041 | 2 |
| Conservation Area - Okarito | H34006 | 7 |
| Conservation Area - Okarito Forest | H34004 | 7 |
| Conservation Area - Okarito Forks | H35004 | 7 |
| Conservation Area - Okarito Township | H34039 | 7 |
| Conservation Area - Okuru - Turnbull River | F37015 | 10 |
| Conservation Area - Okuru - Turnbull River | F37016 | 10 |
| Conservation Area - Okuru - Turnbull River | F37017 | 10 |
| Conservation Area - Okuru-Waiatoto | F37001 | 9,10 |
| Conservation Area - Old Denniston School Site | L29089 | 2 |
| Conservation Area - Omapere Beach | K29028 | 2 |
| Conservation Area - Omoeroa Bluff | H35010 | 7 |
| Conservation Area - Omoeroa River | H35012 | 7 |
| Conservation Area - Omoto Forest | K32037 | 5 |
| Conservation Area - Ongionui Creek | K32104 | 3,5,6 |
| Conservation Area - Oparara | L27008 | 1 |
| Conservation Area - Oparara | L27010 | 1 |
| Conservation Area - Oparara River Lagoon | L27007 | 1 |
| Conservation Area - Oparara Riverbed | L27009 | 1 |
| Conservation Area - Orikaka River | L29054 | 2 |
| Conservation Area - Orowaiti River Mouth | K29017 | 2 |
| Conservation Area - Orwell Creek | K31027 | 3 |
| Conservation Area - Orwell Creek | K31029 | 3 |
| Conservation Area - Otira | K33008 | 6 |
| Conservation Area - Otira River | K33007 | 6 |

| NAME | LAND UNIT NUMBER | CMS MAP SHEET |
|---|------------------|---------------|
| Conservation Area - Otira-Kopara Forest | L32001 | 3,6 |
| Conservation Area - Otumahana Estuary | L27054 | 1 |
| Conservation Area - Otututu Valley | K30017 | 3 |
| Conservation Area - Ounatai Lagoon | I33011 | 5 |
| Conservation Area - Pakihi Road | K29025 | 2 |
| Conservation Area - Palmer Road | L31008 | 3,4 |
| Conservation Area - Palmer Road | L31009 | 3,4 |
| Conservation Area - Palmer Road | L31010 | 3,4 |
| Conservation Area - Palmer Road | L31011 | 3,4 |
| Conservation Area - Palmer Road | L31013 | 3,4 |
| Conservation Area - Paparoa Forest | K31013 | 3 |
| Conservation Area - Paparoa Range South | K31005 | 3 |
| Conservation Area - Paparoa Street - Roa | K31023 | 3 |
| Conservation Area - Paringa Bridge | G36010 | 9 |
| Conservation Area - Park Terrace - Ross | J33034 | 5 |
| Conservation Area - Paynes Gully Road | J32040 | 5 |
| Conservation Area - Pekanga Drive | H35026 | 7 |
| Conservation Area - Pekanga Drive | H35027 | 7 |
| Conservation Area - Petersen Road | I34065 | 7 |
| Conservation Area - Pine Creek | J33008 | 5 |
| Conservation Area - Plover Stream | L29005 | 2 |
| Conservation Area - Poerua River Mouth | I34014 | 7 |
| Conservation Area - Poerua Riverbed | I34020 | 7 |
| Conservation Area - Progress Water Race | L31053 | 3 |
| Conservation Area - Pukekura | I34010 | 5,7 |
| Conservation Area - Punakaiki - Coast Road | K30023 | 3 |
| Conservation Area - Punakaiki - Coast Road | K30026 | 3 |
| Conservation Area - Punakaiki Field Centre | K30022 | 3 |
| Conservation Area - Punakaiki River | K30021 | 3 |
| Conservation Area - Punakaiki River | K30024 | 3 |
| Conservation Area - Punakaiki River | K30025 | 3 |
| Conservation Area - Purcell Road | I34024 | 7 |
| Conservation Area - Rahui | K29055 | 2,3 |
| Conservation Area - Rahui - Beach Road | K29042 | 2 |
| Conservation Area - Rahui - Beach Road | K29043 | 2,3 |
| Conservation Area - Rahui - Buller River Island | L29018 | 2 |
| Conservation Area - Rahui-Beach Road | K29051 | 2,3 |
| Conservation Area - Ram Creek | L29025 | 2 |
| Conservation Area - Ram Creek | L29026 | 2 |
| Conservation Area - Rapahoe | J31005 | 3 |
| Conservation Area - Rappahannock River | L30013 | 4 |
| Conservation Area - Rappahannock River | L30016 | 4 |
| Conservation Area - Red Jacket Creek | K30008 | 3 |
| Conservation Area - Red Jacket Creek | K30009 | 3 |
| Conservation Area - Reefton | L30036 | 3 |
| Conservation Area - Roa - Blackball Creek | K31019 | 3 |
| Conservation Area - Roaring Meg Creek | K31020 | 3 |
| Conservation Area - Robinson River | L32007 | 3,6 |
| Conservation Area - Rocky Creek Harbour Board Endowment | J31030 | 3 |
| Conservation Area - Roto Road | I34023 | 7 |

| NAME | LAND UNIT NUMBER | CMS MAP SHEET |
|---|------------------|---------------|
| Conservation Area - Rough River | K31052 | 3 |
| Conservation Area - Runanga | J31007 | 3 |
| Conservation Area - S.H.6 - Harihari | I34031 | 7 |
| Conservation Area - S.H.6 - Hector | L28033 | 2 |
| Conservation Area - S.H.67 - Hector | L28035 | 2 |
| Conservation Area - S.H.67 - Hector | L28036 | 2 |
| Conservation Area - S.H.7 - Springs Junction | L31029 | 4 |
| Conservation Area - Saltwater Forest | I34017 | 7 |
| Conservation Area - Saltwater Forest | I34021 | 7 |
| Conservation Area - Sandy Beach - Jacobs River | G36029 | 9 |
| Conservation Area - School Creek | L29012 | 2 |
| Conservation Area - Scobie Clearing | L27058 | 2 |
| Conservation Area - Seddon Terrace | J33016 | 5 |
| Conservation Area - Seddonville | L28018 | 2 |
| Conservation Area - Seddonville | L28028 | 2 |
| Conservation Area - Seddonville - Mokihinui Road | L28029 | 2 |
| Conservation Area - Seddonville Tramline | L28031 | 2 |
| Conservation Area - Seven Mile Creek | J31006 | 3 |
| Conservation Area - Seventeen Mile Bluff | J31008 | 3 |
| Conservation Area - Shamrock Creek | J32125 | 5 |
| Conservation Area - Shearers Swamp - Mikonui | I33003 | 5 |
| Conservation Area - Shenandoah | L29015 | 2,4 |
| Conservation Area - Shenandoah River | L30011 | 4 |
| Conservation Area - Snapshot Creek | F37022 | 9,10 |
| Conservation Area - Stafford | J32025 | 5 |
| Conservation Area - Stafford | J32027 | 5 |
| Conservation Area - Stafford - High Street | J32096 | 5 |
| Conservation Area - Station Creek | L31036 | 4 |
| Conservation Area - Stockton | L28022 | 2 |
| Conservation Area - Stockton | L28069 | 2 |
| Conservation Area - Stony Creek | K30018 | 3 |
| Conservation Area - Styx River | J33028 | 5 |
| Conservation Area - Swamp Creek Road - Rotokohu | L30008 | 3 |
| Conservation Area - Taku Street-Moana | K32017 | 6 |
| Conservation Area - Takutai | J33005 | 5 |
| Conservation Area - Taramakau River / Otira River | K33001 | 5,6 |
| Conservation Area - Taramakau Riverbed | J32006 | 5 |
| Conservation Area - Tarleton Falls | J33141 | 5 |
| Conservation Area - Tatare Stream | H35016 | 7 |
| Conservation Area - Tauranga Bay Accretion | K29030 | 2 |
| Conservation Area - Taylorville | K31039 | 3 |
| Conservation Area - Ten Mile Creek | J31001 | 3 |
| Conservation Area - Three Mile Lagoon | H35071 | 7 |
| Conservation Area - Tidal Creek | L28011 | 2 |
| Conservation Area - Toaroa Riverbed | J33029 | 5 |
| Conservation Area - Totara - Mikonui Forests | J34001 | 5,7,8 |
| Conservation Area - Totara River | J33020 | 5 |
| Conservation Area - Totara River | J33021 | 5 |
| Conservation Area - Turnbull River | F37012 | 10 |
| Conservation Area - Turnbull River | F37013 | 10 |

| NAME | LAND UNIT NUMBER | CMS MAP SHEET |
|--|------------------|---------------|
| Conservation Area - Turnbull River | F37014 | 10 |
| Conservation Area - Turnbull River | F37025 | 10 |
| Conservation Area - Upper Buller Gorge Road | L29022 | 2 |
| Conservation Area - Upper Grey River | L31012 | 3,4 |
| Conservation Area - Utopia Road | K29014 | 2 |
| Conservation Area - Wahapo | H35003 | 7 |
| Conservation Area - Waiatoto Valley | F38001 | 10 |
| Conservation Area - Waiho Flat | H35015 | 7 |
| Conservation Area - Waiho Gorge | H35017 | 7 |
| Conservation Area - Waiho Gorge | H35018 | 7 |
| Conservation Area - Waiho River | H35007 | 7 |
| Conservation Area - Waiho River | H35008 | 7 |
| Conservation Area - Waiho River | H35014 | 7 |
| Conservation Area - Waiho River | H35050 | 7 |
| Conservation Area - Waiho River Mouth | H35009 | 7 |
| Conservation Area - Waikoriri Creek | I33004 | 5 |
| Conservation Area - Waikukupa River | H35011 | 7 |
| Conservation Area - Waimangaroa - Beaton Street | K29004 | 2 |
| Conservation Area - Waimangaroa - Dennison Road | K29011 | 2 |
| Conservation Area - Waimangaroa - Granity | L29003 | 2 |
| Conservation Area - Waimangaroa - Hamilton Street | K29005 | 2 |
| Conservation Area - Waimangaroa River / Denniston | K29003 | 2 |
| Conservation Area - Waimangaroa River Mouth | K29010 | 2 |
| Conservation Area - Waimangaroa Riverbed | K29008 | 2 |
| Conservation Area - Wainihinihi Creek | J33032 | 5 |
| Conservation Area - Waipuna Clarke River | K31162 | 3 |
| Conservation Area - Waitaha | I33009 | 5 |
| Conservation Area - Waitaha Forest | I34011 | 7,8 |
| Conservation Area - Waitaha River / Kakapotahi River | I33012 | 5 |
| Conservation Area - Waitaha River Mouth | I33010 | 5 |
| Conservation Area - Waitaha Riverbed | I34002 | 5,7 |
| Conservation Area - Waitaha Riverbed | I34013 | 7 |
| Conservation Area - Waitahu River | L30032 | 3 |
| Conservation Area - Waitahu River | L30033 | 3 |
| Conservation Area - Waitahu River Island | L30030 | 3 |
| Conservation Area - Waitangi Forest | H35005 | 7 |
| Conservation Area - Waitangi Forest | I35007 | 7,8 |
| Conservation Area - Waitangi Tahuna River | H34003 | 7 |
| Conservation Area - Waitangi Tahuna River | I35003 | 7 |
| Conservation Area - Waitangi Tahuna River | I35004 | 7 |
| Conservation Area - Waitangi Tahuna River | I35005 | 7 |
| Conservation Area - Waitangi Tahuna River Mouth | H34002 | 7 |
| Conservation Area - Wanganui / Otira Catchments | J33031 | 5,6,7,8 |
| Conservation Area - Wanganui Forest | I34009 | 7 |
| Conservation Area - Wanganui Riverbed | I34007 | 7 |
| Conservation Area - Warwick River | L30014 | 4 |
| Conservation Area - Warwick River | L30101 | 4 |
| Conservation Area - Westport - Orowaiti Road | K29018 | 2 |
| Conservation Area - Whataroa River | I34016 | 7 |
| Conservation Area - Whataroa River | I34026 | 7 |

| NAME | LAND UNIT NUMBER | CMS MAP SHEET |
|--|------------------|---------------|
| Conservation Area - Whataroa River | I34032 | 7 |
| Conservation Area - Whataroa River | I35006 | 7 |
| Conservation Area - White Cliffs | L29058 | 2,3 |
| Conservation Area - White Horse Creek | K30057 | 3 |
| Conservation Area - Winding Creek | L30083 | 3 |
| Conservation Area - Woodpecker Bay | K30010 | 3 |
| Conservation Area - Woolhouse Creek | J33018 | 5 |
| Conservation Area - Woolhouse Creek | J33019 | 5 |
| Conservation Area - Woolley River - Maruia | L31031 | 4 |
| Conservation Covenant - Alexander Block | K32053 | 6 |
| Conservation Covenant - Allen Creek, Ianthe | I34114 | 5,7 |
| Conservation Covenant - Big Creek, Wanganui Block | I34116 | 7 |
| Conservation Covenant - Blairs Block | K32054 | 5,6 |
| Conservation Covenant - Brown River, Rotomanu | K32066 | 6 |
| Conservation Covenant - Callaghans Creek | K31157 | 3 |
| Conservation Covenant - Cockeye Creek, Nemona | J32185 | 5 |
| Conservation Covenant - Crooked River | K32056 | 6 |
| Conservation Covenant - Fairdown | K29084 | 2 |
| Conservation Covenant - Foulwind | K29083 | 2 |
| Conservation Covenant - Fox River | H35053 | 7 |
| Conservation Covenant - Gows Creek and others | J33075 | 5 |
| Conservation Covenant - Hukarere | K31080 | 3 |
| Conservation Covenant - Kaniere | J33073 | 5 |
| Conservation Covenant - La Fontaine Stream | I34049 | 7 |
| Conservation Covenant - Lake Tarleton and Tarleton Creek | J33154 | 5 |
| Conservation Covenant - Little Totara River | K29086 | 2,3 |
| Conservation Covenant - Mawheraiti | K30040 | 3 |
| Conservation Covenant - Milwain Creek, Ianthe | I34113 | 5,7 |
| Conservation Covenant - Neils Beach | E38005 | 10 |
| Conservation Covenant - Nine Mile Creek | J31049 | 3 |
| Conservation Covenant - Okari Lagoon | K29085 | 2 |
| Conservation Covenant - Pye Creek, Wanganui Block | I34126 | 7 |
| Conservation Covenant - Raft Creek | J33074 | 5 |
| Conservation Covenant - Rocky Creek and others | J33076 | 5 |
| Conservation Covenant - Ruru | K32055 | 6 |
| Conservation Covenant - Tasman Accord, Arahura Block | J33138 | 5 |
| Conservation Covenant - Tasman Accord, Brunner Block | K32098 | 5,6 |
| Conservation Covenant - Te Rahotaiepa River, Ianthe | I34112 | 5,7 |
| Conservation Covenant - Tern Creek | J33153 | 5 |
| Conservation Covenant - Waitaha River | I34050 | 7,8 |
| Conservation Covenant - Waitangirotu | H34028 | 7 |
| Conservation Covenant - Wanganui Flat | I34051 | 7 |
| Conservation Covenant - Whakaikai River, Ianthe | I34111 | 7 |
| Conservation Covenant - Woolhouse Creek | J33152 | 5 |
| Conservation Covenant -Burkes Creek | L30070 | 3 |
| Cook River - Gravel Reserve | H35059 | 7 |
| Cook River Mouth Ferry Reserve | H35039 | 7 |
| Coronation Recreation Reserve | J32057 | 3,5 |
| Costello Hill Scenic Reserve | K29027 | 2,3 |
| Coulson Road - Esplanade Reserve | J32117 | 5 |

| NAME | LAND UNIT NUMBER | CMS MAP SHEET |
|--|------------------|---------------|
| Craigieburn Amenity Area | K31038 | 3 |
| Crooked River Scenic Reserve | K32044 | 6 |
| Cultural use - Awatuna | J32089 | 5 |
| De Filippi Creek - Gravel Reserve | L29064 | 2 |
| Deadman Ecological Area | K32046 | 3,5,6 |
| Debenham Creek - Gravel Reserve | K33016 | 6 |
| Debenham Creek - Gravel Reserve | K33017 | 6 |
| Dee Creek - Gravel Reserve | L29068 | 2 |
| Dee Creek Scenic Reserve | L29038 | 2 |
| Deep Creek Amenity Area | L30044 | 3 |
| Deep Creek Ecological Area | K32040 | 6 |
| Deep Creek Ecological Area Extension | K32001 | 6 |
| Deepdale Ecological Area | L29002 | 2,3,4 |
| Dela Vedova Creek - Gravel Reserve | L29065 | 2 |
| Denniston Road - Scenic Reserve | K29144 | 2 |
| Denniston Scenic Reserve | K29022 | 2 |
| Denniston Utility Reserve | K29065 | 2 |
| Dillmanstown Amenity Area | J32104 | 5 |
| Dobson Recreation Reserve | K31072 | 3,5 |
| Docherty Creek | H35052 | 7 |
| Doctor Hill Ecological Area | J33001 | 5 |
| Donovans Store Historic Reserve | H34015 | 7 |
| Doughboy Road Gravel Reserve | J33087 | 5 |
| Doughboy Road Gravel Reserve | J33090 | 5 |
| Doughboy Road Gravel Reserve | J33091 | 5 |
| Dry Creek - Gravel Reserve | I34085 | 7 |
| Duck Creek - Esplanade Reserve | J33098 | 5 |
| Dunganville Cemetery | K32080 | 5 |
| Easement - Access to Sewell Peak | J31057 | 3,5 |
| Eastons Creek - Esplanade Reserve | K29109 | 2 |
| Eldon Coates Scenic Reserve | L32008 | 6 |
| Evans Creek - Gravel Reserves | I34012 | 7 |
| Exile - Gravel Reserve | I34086 | 7 |
| Fagan Creek - Esplanade Reserve | K31101 | 3 |
| Falls Creek Cemetery Reserve | L28062 | 2 |
| Faunistic reserve - Lake Christabel | L31056 | 4 |
| Fergusons Bush Scenic Reserve | I33015 | 5 |
| Ferry Road | J33107 | 5 |
| Fishermans Creek - Gravel Reserve | J33108 | 5 |
| Fitzherbert Sreet - Utility Reserve | J32121 | 5 |
| Flagstaff Ecological Area | K32052 | 3,6 |
| Flagstaff Ecological Area Extension | K32002 | 6 |
| Flaxbush Creek - Gravel Reserve | L29060 | 2 |
| Fletcher Creek Ecological Area | L30026 | 3 |
| Fletcher Creek Ecological Area Extension | L30079 | 3 |
| Fletcher Creek Wildlife Management Area | L30078 | 3 |
| Foreshore Reserve - Little Wanganui | L27071 | 1,2 |
| Forks Okarito Road | H34036 | 7 |
| Four Mile Scenic Reserve | K30029 | 3 |
| Franz Josef - Government Purposes | H35033 | 7 |

| NAME | LAND UNIT NUMBER | CMS MAP SHEET |
|--|------------------|---------------|
| Franz Josef / Waiau - Public Utility Reserve | H35030 | 7 |
| Franz Josef / Waiau Airstrip | H35031 | 7 |
| Garth Recreation Reserve | K31059 | 3 |
| Gillespies Beach Cemetery | H35060 | 7 |
| Gillespies Point Commonage Reserve | H35037 | 7 |
| Gillows Dam Wildlife Management Reserve | K29023 | 2 |
| Glasseye Creek Cemetery Reserve | L28042 | 2 |
| Glasseye Creek Ecological Area | L28001 | 2 |
| Glasseye Creek Gravel Reserve | L28043 | 2 |
| Glen Creek - Esplanade Reserve | K32072 | 5,6 |
| Golf Links Road - Gravel Reserve | K31098 | 3 |
| Government Reserve - Bruce Bay | G36018 | 9 |
| Graham Scenic Reserve | H35028 | 7 |
| Granity Recreation Reserve | L28047 | 2 |
| Granville Ecological Area | K31164 | 3 |
| Granville Wildlife Management Area | K31155 | 3,6 |
| Gravel Reserve - Harihari | I34063 | 7 |
| Greenstone - Roadmans Cottage | J32073 | 5 |
| Greenstone Cemetery | J32072 | 5 |
| Greenstone Ecological Area | J32020 | 5 |
| Greenstone Ecological Area Extension | J32002 | 5 |
| Greigs Gravel Reserve | J31025 | 3 |
| Grey Hospital | J32054 | 3,5 |
| Greymouth Aerodrome | J32052 | 3,5 |
| Greymouth Cemetery | J32060 | 5 |
| Greymouth Recreation Reserve | J32055 | 3,5 |
| Griffin Creek - Gravel Reserve | K33013 | 5 |
| Gunn Road - Gravel Reserve | I34079 | 7 |
| Haast - Adair Road | F37056 | 9,10 |
| Haast Field Centre Workshop | F37057 | 9,10 |
| Haast Hall | F37003 | 9,10 |
| Haast Visitor Centre Sewage Easement | F37060 | 9,10 |
| Haast Water Supply & Sewage | F37037 | 9,10 |
| Haddock Road - Gravel Reserve | I34090 | 7 |
| Haddock Road - Gravel Reserve | I34091 | 7 |
| Hannahs Clearing - Public Utility Reserve | F37059 | 10 |
| Hard Creek - Gravel Reserve | L29061 | 2 |
| Hari Hari Memorial Reserve | I34067 | 7 |
| Harihari Public Cemetery | I34072 | 7 |
| Harihari Recreation Reserve | I34046 | 7 |
| Harley Creek - Gravel Reserve | K33015 | 6 |
| Harley Creek - Gravel Reserve | K33019 | 6 |
| Harper Park Recreation Reserve | J32079 | 5 |
| Harris Road - Gravel Reserve | J32151 | 5 |
| Hatters Terrace Historic Reserve | K31068 | 3 |
| Hau Hau Road- Reservoir Reserve | J33112 | 5 |
| Haupiri Amuri Road - Gravel Reserve | L32014 | 6 |
| Haupiri Gravel Reserve | L32010 | 6 |
| Havelock Creek Cattle Resting Reserve | H36003 | 7 |
| Heaphy Ecological Area | L26008 | 1 |

| NAME | LAND UNIT NUMBER | CMS MAP SHEET |
|--|------------------|---------------|
| Helena Recreation Reserve | K32051 | 6 |
| Hiwinui Scenic Reserve | L28041 | 2 |
| Hochstetter Wildlife Management Area | K32006 | 3,6 |
| Hohonu - Gravel Reserve | J32148 | 5 |
| Hohonu - Gravel Reserve | J32154 | 5 |
| Hohonu - Gravel Reserve | J32155 | 5 |
| Hohonu - Gravel Reserve | J32156 | 5 |
| Hohonu - Gravel Reserve | J32157 | 5 |
| Hohonu - Gravel Reserve | J32158 | 5 |
| Hohonu Scenic Reserve | K32047 | 5 |
| Hokitika Airport | J32077 | 5 |
| Hokitika Area Workshop | J33145 | 5 |
| Hokitika Cemetery | J32078 | 5 |
| Hokitika Gorge Scenic Reserve | J33055 | 5 |
| Hokitika Kindergarten | J32084 | 5 |
| Hokitika Plunket Rooms | J32080 | 5 |
| Hokitika Southside Scenic Reserve | J33043 | 5 |
| Hokitika War Memorial Hall | J32082 | 5 |
| Honeycombe Hill Caves Specially Protected Area | L27057 | 1 |
| Hooker/Landsborough Wilderness Area | G37004 | 9 |
| Hukawai Wildlife Management Area | L31040 | 3 |
| Humphries Creek - Gravel Reserve | K33018 | 6 |
| Hunts Beach Cattle Resting Reserve | G36007 | 7 |
| Ianthe Scientific Reserve | I34120 | 5,7 |
| Ikamatua Stream - Gravel Reserve | K31095 | 3 |
| Ikamatua Stream - Gravel Reserve | K31097 | 3 |
| Inangahua Junction Cemetery | L29075 | 2 |
| Inangahua Junction Public Hall | L29086 | 2 |
| Inangahua Landing Scenic Reserve | L29041 | 3 |
| Inangahua West Amenity Area | L30023 | 3 |
| Jacks Mill School Kotuku Historic Reserve | K32109 | 6 |
| Jackson Bay Recreation Reserve | E37002 | 10 |
| Jacobs River - Gravel Reserve | G36019 | 9 |
| Jacobs River Scenic Reserve | G36003 | 7,9 |
| James and Simon Richards Memorial Bush | H35043 | 7 |
| Kahurangi National Park | M27001 | 1,2 |
| Kaiata - Esplanade Reserve | J32111 | 3,5 |
| Kaiata Creek - Gravel Reserve | J32138 | 3,5 |
| Kaiata Scenic Reserve | J31013 | 3,5 |
| Kakapotahi Ecological Area | I33001 | 5 |
| Kakapotahi Scenic Reserve | I33017 | 5 |
| Kaniere - Esplanade Reserve | J33114 | 5 |
| Kaniere Ecological Area | J33003 | 5 |
| Kaniere Forks Scenic Reserve | J33046 | 5 |
| Kaniere Recreation Reserve | J33059 | 5 |
| Kaniere River | J33150 | 5 |
| Karamea Bight Esplanade Reserve | K29058 | 2 |
| Karamea Bluff Ecological Area | L28002 | 2 |
| Karamea Bluff Scenic Reserve | L28071 | 2 |
| Karamea Bluffs Recreation Reserve | L28061 | 2 |

| NAME | LAND UNIT NUMBER | CMS MAP SHEET |
|--|------------------|---------------|
| Karamea Memorial Recreation Reserve | L27042 | 1 |
| Karamea Public Cemetery | L27065 | 1 |
| Karamea River Scenic Reserve | L27041 | 1 |
| Karangarua Bridge Scenic Reserve | H36002 | 7,9 |
| Karangarua Cemetery | H36005 | 7 |
| Karangarua Lagoon | G35042 | 7 |
| Karangarua River Ferry Reserve | G35041 | 7 |
| Karoro Recreation Reserve | J32059 | 3,5 |
| Kawhaka Creek - Gravel Reserve | J33104 | 5 |
| Kawhaka Creek Scenic Reserve | J33044 | 5 |
| King George V Jubilee Park | L30061 | 3 |
| Knob Creek Gravel Reserve | J33088 | 5 |
| Kokatahi - Esplanade Reserve | J33149 | 5 |
| Kokatahi Agricultural and Pastoral Showground | J33113 | 5 |
| Kokatahi Hall | J33061 | 5 |
| Kokatahi Recreation Reserve | J33062 | 5 |
| Kokatahi Road - Rifle Range | J33103 | 5 |
| Kongahu Swamp - Gravel Reserve | L27067 | 1,2 |
| Kongahu Swamp Wildlife Management Reserve | L27044 | 2 |
| Kotare Local Purpose (Community Buildings) Reserve | J31020 | 3 |
| Kotuku Whakaoho (Lake Brunner / Moana) | K32100 | 5,6 |
| Kowhai Bush Recreation Reserve | J32159 | 3,5 |
| Kowhitirangi Recreation Reserve | J33077 | 5 |
| Kowhitirangi Scenic Reserve | J33083 | 5 |
| Kumara - Gravel Reserve | J32140 | 5 |
| Kumara - Inchbonnie Road - Gravel Reserve | K32075 | 5 |
| Kumara Cemetery | J32094 | 5 |
| Kumara Recreation Reserve | J32092 | 5 |
| Kumara Scenic Reserve | J32190 | 5 |
| La Fontaine Stream - Gravel Reserve | I34073 | 7 |
| La Fontaine Stream - Gravel Reserve | I34074 | 7 |
| La Fontaine Stream - Gravel Reserve | I34075 | 7 |
| Lady Lake | K32101 | 6 |
| Lady Lake Scenic Reserve | K32030 | 6 |
| Lake Ahaura Amenity Area | K32021 | 6 |
| Lake Arthur Scenic Reserve | J33053 | 5 |
| Lake Brunner Kotuku - Whakaoho Recreation Reserve | K32110 | 6 |
| Lake Brunner Scenic Reserve | K32039 | 5,6 |
| Lake Christabel Ecological Area | L31005 | 3,4 |
| Lake Hanlon Amenity Area | L28066 | 2 |
| Lake Haupiri | K32099 | 6 |
| Lake Haupiri Amenity Area | K32068 | 6 |
| Lake Haupiri Wildlife Management Reserve | K32041 | 6 |
| Lake Hochstetter Amenity Area | K31036 | 3,6 |
| Lake Hochstetter Ecological Area | K31054 | 3 |
| Lake Hochstetter Ecological Area Extension | K31001 | 3,6 |
| Lake Ianthe Scenic Reserve | I34036 | 7 |
| Lake Kaniere | J33139 | 5 |
| Lake Kaniere | J33140 | 5 |
| Lake Kaniere Road - Gravel Reserve | J33110 | 5 |

| NAME | LAND UNIT NUMBER | CMS MAP SHEET |
|--|------------------|---------------|
| Lake Kaniere Scenic Reserve | J33050 | 5 |
| Lake Mahinapua Recreation Reserve | J33078 | 5 |
| Lake Mahinapua Scenic Reserve | J33047 | 5 |
| Lake Moeraki Scenic Reserve | F36001 | 9 |
| Lake Paringa | G36027 | 9 |
| Lake Paringa Scenic Reserve | G36004 | 9 |
| Lake Rotokino Scenic Reserve | I34038 | 7 |
| Lake Ryan Wildlife Refuge Reserve | J31026 | 3 |
| Lake Whitestone Tapuhoki Wairua Scenic Reserve | K32071 | 6 |
| Langridge Scenic Reserve | K31092 | 3 |
| Larrys Creek Amenity Area | L30072 | 3 |
| Larrys Wildlife Management Area | L30104 | 3 |
| Lazar Park Recreation Reserve | J32083 | 5 |
| Lewis Pass National Reserve | M31002 | 4 |
| Lewis Pass Scenic Reserve | M31001 | 4 |
| Little Wanganui Recreation Reserve | L27045 | 2 |
| Little Wanganui River - Gravel Reserve | L27069 | 2 |
| Local Purpose Reserve - Hokitika River | J33143 | 5 |
| Local Purpose Reserve - Ngakawau | L28089 | 2 |
| Local Purpose Reserve - Public Abattoir, Seaview | J32141 | 5 |
| Local Purpose Reserve - Road and Railway Reserve | J32136 | 3,5 |
| Local Purpose Reserve - Shiel Street | L30089 | 3 |
| Loopline Road Scenic Reserve | J33045 | 5 |
| Lower Buller Gorge - Gravel Reserve | L29087 | 2 |
| Lower Buller Gorge Road - Gravel Reserve | L29062 | 2 |
| Lower Buller Gorge Scenic Reserve | K29082 | 2,3 |
| Lower Poerua Ecological Area | I34121 | 7 |
| Lyell Cemetery | L29069 | 2 |
| Lyell Ferry Reserve | L29070 | 2 |
| Lyell Historic Reserve | L29043 | 2 |
| Lyell Water Works Reserve | L29042 | 2 |
| Lyndhurst Street Athenaeum | K29107 | 2 |
| MacAndrew Square | J32127 | 5 |
| Mahinapua Creek Rail Bridge Historic Reserve | J33116 | 5 |
| Mahinapua Walkway | J33155 | 5 |
| Mahitahi River | G36026 | 9 |
| Mahitahi Scenic Reserve | G36006 | 9 |
| Mai Mai Scenic Reserve | K30052 | 3 |
| Makaawhio (Jacobs) River | G36028 | 9 |
| Maori Gully Cemetery | K32057 | 5 |
| Marginal Strip - Ahaura River | K31137 | 3 |
| Marginal Strip - Ahaura River | K31153 | 3,6 |
| Marginal Strip - Ahaura River, Haupiri | L32016 | 6 |
| Marginal Strip - Ahaura River, Waikiti River | L32018 | 6 |
| Marginal Strip - Alexander Creek | I34097 | 5 |
| Marginal Strip - Antonios Creek | K30073 | 3 |
| Marginal Strip - Arnold River | K31146 | 3,5 |
| Marginal Strip - Awakiri River | K30062 | 3 |
| Marginal Strip - Bayou Creek | F37046 | 9 |
| Marginal Strip - Beaton Creek | K29123 | 2 |

| NAME | LAND UNIT NUMBER | CMS MAP SHEET |
|--|------------------|---------------|
| Marginal Strip - Belfast Creek | K30065 | 3 |
| Marginal Strip - Bellews Creek | L32019 | 6 |
| Marginal Strip - Big Deep Creek | L29082 | 2 |
| Marginal Strip - Big River | K31126 | 3 |
| Marginal Strip - Blackball Creek | K31138 | 3 |
| Marginal Strip - Blackwater Creek | K31129 | 3 |
| Marginal Strip - Blackwater River, Hukarere | K31128 | 3 |
| Marginal Strip - Blaketown | J31045 | 3,5 |
| Marginal Strip - Blue Grey River | L31049 | 3,4 |
| Marginal Strip - Boatmans Creek | L30093 | 3 |
| Marginal Strip - Brennans Creek / Keenans Creek | J32182 | 5 |
| Marginal Strip - Bruce Bay | G36022 | 9 |
| Marginal Strip - Buller River | K29131 | 2 |
| Marginal Strip - Buller River, Berlins | L29080 | 2 |
| Marginal Strip - Buller River, Western Lagoon | K29121 | 2 |
| Marginal Strip - Bullock Creek | K30067 | 3 |
| Marginal Strip - Burkes Creek | L30099 | 3 |
| Marginal Strip - Burton Creek | K30071 | 3 |
| Marginal Strip - Caledonian Creek | K31133 | 3 |
| Marginal Strip - Callaghans Creek | K31142 | 3 |
| Marginal Strip - Canoe Creek | K31121 | 3 |
| Marginal Strip - Card Creek | J32171 | 5 |
| Marginal Strip - Carters Beach | K29119 | 2 |
| Marginal Strip - Charming Creek | L28081 | 2 |
| Marginal Strip - Coal Creek | J31044 | 3 |
| Marginal Strip - Cook River | H35069 | 7 |
| Marginal Strip - Craigieburn Creek (East Branch) | K31127 | 3 |
| Marginal Strip - Cron Creek | F37051 | 9 |
| Marginal Strip - Crooked River | K32093 | 6 |
| Marginal Strip - Crooked River - Kangaroo Lake | K32089 | 6 |
| Marginal Strip - Cunningham Creek | J33132 | 5 |
| Marginal Strip - Deadmans Creek | K29124 | 2 |
| Marginal Strip - Deception River | K33026 | 6 |
| Marginal Strip - Deep Creek | K30061 | 3 |
| Marginal Strip - Deep Creek, Bell Hill | K32086 | 6 |
| Marginal Strip - Deep Creek, Bell Hill | K32087 | 6 |
| Marginal Strip - Deep Creek, Kotuku | K32084 | 6 |
| Marginal Strip - Deverys Creek | K31120 | 3 |
| Marginal Strip - Docherty Creek | H35068 | 7 |
| Marginal Strip - Docherty Creek - Neils Creek | H35062 | 7 |
| Marginal Strip - Dry Creek | I34106 | 7 |
| Marginal Strip - Duck Creek | J33127 | 5 |
| Marginal Strip - Duffers Creek | I33026 | 5 |
| Marginal Strip - Ellis Creek | I34099 | 5,7 |
| Marginal Strip - Ellis Creek, Waitaha | I34100 | 7,8 |
| Marginal Strip - Fagan Creek | K31124 | 3 |
| Marginal Strip - Fishermans Creek | J33118 | 5 |
| Marginal Strip - Flagstaff Creek | G36023 | 9 |
| Marginal Strip - Flat Creek | L30096 | 4 |
| Marginal Strip - Flowery Creek | J32106 | 5 |

| NAME | LAND UNIT NUMBER | CMS MAP SHEET |
|--|------------------|---------------|
| Marginal Strip - Flowery Creek / Hatters Creek | J32181 | 5 |
| Marginal Strip - Ford Creek | K31139 | 3 |
| Marginal Strip - Fox Creek | J32107 | 5 |
| Marginal Strip - Fox Creek | J32183 | 5 |
| Marginal Strip - Fox River, Woodpecker Bay | K30066 | 3 |
| Marginal Strip - Gaunt Creek | I35023 | 7 |
| Marginal Strip - German Gully | J32180 | 5 |
| Marginal Strip - Graham Creek | I34110 | 7 |
| Marginal Strip - Granite Creek | K31154 | 3 |
| Marginal Strip - Granite Creek, Barrytown | K31123 | 3 |
| Marginal Strip - Granity Creek | K31130 | 3 |
| Marginal Strip - Grassy Creek | F37047 | 9,10 |
| Marginal Strip - Greenstone Creek | F37050 | 9 |
| Marginal Strip - Grey River - Waipuna | K31152 | 3 |
| Marginal Strip - Grey River, Atarau | K31135 | 3 |
| Marginal Strip - Grey River, Blackball | K31143 | 3 |
| Marginal Strip - Grey River, Kaiata | J31047 | 3,5 |
| Marginal Strip - Grey River, Ngahere | K31140 | 3 |
| Marginal Strip - Grey River, Omoto | J31046 | 3 |
| Marginal Strip - Grey River, Taylorville | K31144 | 3,5 |
| Marginal Strip - Grey River, Totara Flat | K31131 | 3 |
| Marginal Strip - Haast River | F37044 | 10 |
| Marginal Strip - Hard Creek | L29081 | 2,3 |
| Marginal Strip - Haupiri | K32094 | 6 |
| Marginal Strip - Haupiri River - Wallace Road | K32096 | 6 |
| Marginal Strip - Haupiri River, Haupiri | L32015 | 6 |
| Marginal Strip - Haupiri River, Kopara | K32095 | 6 |
| Marginal Strip - Havelock Creek | H36007 | 7 |
| Marginal Strip - Hohonu River | J32176 | 5 |
| Marginal Strip - Hokitika River | J33151 | 5 |
| Marginal Strip - Hokitika River, Hokitika Gorge | J33137 | 5 |
| Marginal Strip - Hokitika River, Kaniere / Woodstock | J33125 | 5 |
| Marginal Strip - Hokitika River, Mt Camelback | J33148 | 5 |
| Marginal Strip - Hokitika River, Vine Creek | J33156 | 5 |
| Marginal Strip - Hokitika River, Wall Road | J33128 | 5 |
| Marginal Strip - Inangahua River - Scotchman Creek | L30095 | 3 |
| Marginal Strip - Inangahua River, Reefton | L30100 | 3 |
| Marginal Strip - Inangahua River, Rotokohu | L30091 | 2,3 |
| Marginal Strip - Infants Creek | J32169 | 5 |
| Marginal Strip - Island Creek | K29132 | 2 |
| Marginal Strip - Jones Creek | K29126 | 2 |
| Marginal Strip - Kaiata Creek | J32170 | 3,5 |
| Marginal Strip - Kaniere River | J33122 | 5 |
| Marginal Strip - Kaniere River - Kaniere | J33124 | 5 |
| Marginal Strip - Kapitea Creek | J32177 | 5 |
| Marginal Strip - Karamea River, Umere | L27073 | 1 |
| Marginal Strip - Karoro | J32166 | 3,5 |
| Marginal Strip - Kokatahi River | J33130 | 5 |
| Marginal Strip - La Fontaine Stream | I34103 | 7 |
| Marginal Strip - Lake Mudgie | J32184 | 5 |

| NAME | LAND UNIT NUMBER | CMS MAP SHEET |
|--|------------------|---------------|
| Marginal Strip - Lake Paringa | G36025 | 9 |
| Marginal Strip - Lawson Creek | K30069 | 3 |
| Marginal Strip - Lower Waitaha River | I33024 | 5 |
| Marginal Strip - Maher Creek | K31119 | 3 |
| Marginal Strip - Mahitahi River | G36024 | 9 |
| Marginal Strip - Makawhio River | G36021 | 9 |
| Marginal Strip - Manakiaua River | G36020 | 7,9 |
| Marginal Strip - Maruia River | L29090 | 2 |
| Marginal Strip - Maruia River | L30097 | 4 |
| Marginal Strip - Maruia River - Springs Junction | L31051 | 4 |
| Marginal Strip - Marys Creek | K29133 | 2 |
| Marginal Strip - Matainui Creek | I35024 | 7 |
| Marginal Strip - Mawheraiti River, Maimai | K30072 | 3 |
| Marginal Strip - Mawheraiti River, Mawheraiti | K31117 | 3 |
| Marginal Strip - McCulloughs Creek | I35025 | 7 |
| Marginal Strip - McDonalds Creek, Te Namu | L27072 | 2 |
| Marginal Strip - Mikonui River | I33021 | 5 |
| Marginal Strip - Mill Creek | I34109 | 7 |
| Marginal Strip - Mill Creek | J32167 | 5 |
| Marginal Strip - Moeraki River | F36004 | 9 |
| Marginal Strip - Mokihinui River, Lake Perrine | L28085 | 2 |
| Marginal Strip - Molloy Creek | K32085 | 6 |
| Marginal Strip - Moonlight Creek | K31134 | 3 |
| Marginal Strip - Mountain Creek | K29134 | 2 |
| Marginal Strip - Mumu Creek | H34034 | 7 |
| Marginal Strip - Nancy River | L32017 | 6 |
| Marginal Strip - Nelson Creek | K31149 | 3,6 |
| Marginal Strip - Nelson Creek (Left Branch) | K31150 | 3 |
| Marginal Strip - Nelson Creek, Nelson Creek Road | K31148 | 3 |
| Marginal Strip - Nerger Creek - North Branch | F37048 | 9,10 |
| Marginal Strip - New River | J32172 | 5 |
| Marginal Strip - New River, Maori Creek Road | J32174 | 5 |
| Marginal Strip - Nile River | K29113 | 2,3 |
| Marginal Strip - Nine Mile Creek | J31040 | 3 |
| Marginal Strip - O'Connor Creek | L28079 | 2 |
| Marginal Strip - Ohinetamatea River | H35070 | 7 |
| Marginal Strip - Ohinetamatea River | H36006 | 7 |
| Marginal Strip - Okuru River | F37049 | 10 |
| Marginal Strip - Omanu Creek | K29130 | 2 |
| Marginal Strip - Oparara River Mouth | L27063 | 1 |
| Marginal Strip - Orangipuka River | K32088 | 5,6 |
| Marginal Strip - Orowaiti Lagoon | K29122 | 2 |
| Marginal Strip - Orwell Creek | K31136 | 3 |
| Marginal Strip - O'Shanessy Creek | K32097 | 6 |
| Marginal Strip - Otira River | K33023 | 6 |
| Marginal Strip - Ounatai Lagoon | I33025 | 5 |
| Marginal Strip - Parker Creek | I35026 | 7 |
| Marginal Strip - Pidgeon Creek | J33123 | 5 |
| Marginal Strip - Pine Creek | J33119 | 5 |
| Marginal Strip - Piper Creek | K32083 | 5 |

| NAME | LAND UNIT NUMBER | CMS MAP SHEET |
|--|------------------|---------------|
| Marginal Strip - Poerua River | I34104 | 7 |
| Marginal Strip - Poerua River | K32090 | 6 |
| Marginal Strip - Point Elizabeth | J31038 | 3 |
| Marginal Strip - Puzzle Creek | K32092 | 6 |
| Marginal Strip - Raft Creek | J33126 | 5 |
| Marginal Strip - Rahu River | L31050 | 4 |
| Marginal Strip - Rapid Stream | K29125 | 2 |
| Marginal Strip - Red Jacks Creek | K31147 | 3 |
| Marginal Strip - Red Jacks Creek, Dredge Road | K31141 | 3 |
| Marginal Strip - Roaring Meg Creek | K31132 | 3 |
| Marginal Strip - Rocky Creek | J31041 | 3 |
| Marginal Strip - Rough and Tumble Creek | K30070 | 3 |
| Marginal Strip - Rough River | K31118 | 3 |
| Marginal Strip - Saltwater Creek | J32168 | 5 |
| Marginal Strip - Sandstone Creek | J33120 | 5 |
| Marginal Strip - Schadick Road | K29120 | 2 |
| Marginal Strip - Seven Mile Creek- Dunollie | J31043 | 3 |
| Marginal Strip - Shag Creek | L30090 | 3 |
| Marginal Strip - Shearer Swamp | I33022 | 5 |
| Marginal Strip - Springlands Creek | L31052 | 4 |
| Marginal Strip - Stillwater Creek | K31145 | 3,5 |
| Marginal Strip - Stony Creek | H35063 | 7 |
| Marginal Strip - Stony Creek | J33121 | 5 |
| Marginal Strip - Stony Stream | K29127 | 2 |
| Marginal Strip - Styx River | J33131 | 5 |
| Marginal Strip - Summerlea | L28070 | 2 |
| Marginal Strip - Taramakau River | J32175 | 5 |
| Marginal Strip - Taramakau River, Jacksons | K33022 | 6 |
| Marginal Strip - Tasman Sea / Patten Stream, Nikau | L28084 | 2 |
| Marginal Strip - Tasman Sea, Barrytown | K31122 | 3 |
| Marginal Strip - Tasman Sea, Hannahs Clearing | F37043 | 10 |
| Marginal Strip - Tasman Sea, Hector | L28080 | 2 |
| Marginal Strip - Tasman Sea, Miko | L28083 | 2 |
| Marginal Strip - Tasman Sea, Morrisey Creek | K30064 | 3 |
| Marginal Strip - Tasman Sea, Okari Lagoon | K29118 | 2 |
| Marginal Strip - Tasman Sea, Pakiroa Beach | K31125 | 3 |
| Marginal Strip - Tasman Sea, Waiwhero Road | K30068 | 3 |
| Marginal Strip - Thirteen Mile Creek | J31039 | 3 |
| Marginal Strip - Tidal Creek | L28078 | 2 |
| Marginal Strip - Toaroha River | J33134 | 5 |
| Marginal Strip - Totara River | J33129 | 5 |
| Marginal Strip - unnamed creek | F37045 | 9 |
| Marginal Strip - unnamed creek, Camerons Road | J32173 | 5 |
| Marginal Strip - unnamed creek, Mt Harry | J33135 | 5 |
| Marginal Strip - Upper Grey River / Tass River | L31048 | 3,6 |
| Marginal Strip - Upper Grey River, Staircase Creek | L31047 | 3 |
| Marginal Strip - Upper Kokatahi River | J33133 | 5 |
| Marginal Strip - Vickers Creek | I34108 | 7 |
| Marginal Strip - Vine Creek | J33136 | 5 |
| Marginal Strip - Waiho Flat | H35067 | 7 |

| NAME | LAND UNIT NUMBER | CMS MAP SHEET |
|---|------------------|---------------|
| Marginal Strip - Waiho River | H35061 | 7 |
| Marginal Strip - Waiho River, Canavans Knob | H35066 | 7 |
| Marginal Strip - Waiho River, Franz Josef | H35065 | 7 |
| Marginal Strip - Waiho River, Gibbs Road | H35064 | 7 |
| Marginal Strip - Waikiti River | L32020 | 6 |
| Marginal Strip - Waikoriri Creek | I33023 | 5 |
| Marginal Strip - Waimangaroa River | K29128 | 2 |
| Marginal Strip - Waimarie | L28082 | 2 |
| Marginal Strip - Waimea Creek | J32178 | 5 |
| Marginal Strip - Waimea Creek, Awatuna | J32179 | 5 |
| Marginal Strip - Wainihinihi River | K33021 | 5 |
| Marginal Strip - Waipuna Creek | K31151 | 3 |
| Marginal Strip - Waitaha River | I34098 | 5,7,8 |
| Marginal Strip - Waitangi Tahuna River | I34107 | 7 |
| Marginal Strip - Wanganui River | I34102 | 7 |
| Marginal Strip - Wanganui River | I34128 | 7 |
| Marginal Strip - Whareatea River | K29012 | 2 |
| Marginal Strip - Whataroa River | I34105 | 7 |
| Marginal Strip - Whataroa River | I34127 | 7 |
| Marginal Strip - Whataroa River | I35027 | 7 |
| Marsden Scenic Reserve | J32047 | 5 |
| Maruia Cemetery | L29071 | 2 |
| Maruia East / Rappahannock Amenity Area | L30018 | 4 |
| Maruia Hall Site | L30075 | 4 |
| Maruia Recreation Reserve | L31016 | 4 |
| Maruia River Gravel Reserve | L31034 | 4 |
| Maruia Settlement Gravel Reserve | L30052 | 4 |
| Maruia West Bank Ecological Area | L31002 | 4 |
| Masden Road - Gravel Reserve | J32137 | 5 |
| Mawheraiti Recreation Reserve | K31081 | 3 |
| Mawheraiti Scenic Reserve | K30032 | 3 |
| McGlashan Park Recreation Reserve | J31031 | 3 |
| Mclean Park Recreation Reserve | J31022 | 3,5 |
| Melrose - Gravel Reserve | L29067 | 2 |
| Merrijigs Wildlife Management Area | L30081 | 3 |
| Metal Reserve - Parry Street, Denniston | L28074 | 2 |
| Mikonui Memorial Recreation Reserve | I33018 | 5 |
| Mikonui River | I33027 | 5 |
| Mikonui River | I33028 | 5 |
| Mikonui River | J34004 | 5,8 |
| Millerton Hall | L28052 | 2 |
| Millerton Municipal Reserve | L28049 | 2 |
| Millerton Municipal Reserve | L28055 | 2 |
| Millerton Municipal Reserve | L28056 | 2 |
| Millerton Recreation Reserve | L28050 | 2 |
| Milltown Amenity Area | J33096 | 5 |
| Milton Road - Drainage Reserve | J32114 | 3,5 |
| Milton Road - Public Reserve | J32109 | 5 |
| Minehan Scenic Reserve | I34064 | 7 |
| Mirfins Road - Gravel Reserve | K31096 | 3 |

| NAME | LAND UNIT NUMBER | CMS MAP SHEET |
|--|------------------|---------------|
| Mirfins Road Gravel Reserve | K31083 | 3 |
| Moana Recreation Reserve | K32050 | 6 |
| Moana Scenic Reserve | K32048 | 5,6 |
| Moeraki Historic Reserve | F36005 | 9 |
| Moeraki River Ferry Reserve | G37003 | 9 |
| Mokihinui - Woolley Street Utility Reserve | L28026 | 2 |
| Mokihinui Cemetery (Closed) | L28075 | 2 |
| Mokihinui Forks Ecological Area | L28004 | 2 |
| Mokihinui Public Cemetery | L28064 | 2 |
| Mokihinui Recreation Reserve | L28057 | 2 |
| Molloys Creek - Esplanade Reserve | K32073 | 6 |
| Molloys Creek - Esplanade Reserve | K32074 | 6 |
| Moonlight Creek - Cemetery | K31103 | 3 |
| Moonlight Ecological Area | K31002 | 3 |
| Mount Aspiring National Park | F38500 | 9,10 |
| Mount Bonar Travelling Stock Reserve | I34071 | 7 |
| Mount Courtney Scenic Reserve | L29035 | 2 |
| Mount Harata Ecological Area | L31004 | 3 |
| Mount Hercules Scenic Reserve | I34041 | 7 |
| Mt Te Kinga Scenic Reserve | K32045 | 5,6 |
| Mumu Creek Wetland Wildlife Management Reserve | I34053 | 7 |
| Murray Creek Amenity Area | L30043 | 3 |
| Nancy's Clearing Ecological Area | L32002 | 6 |
| Napoleon Hill Cemetery | K31104 | 3 |
| Neils Beach - Public Utility Reserve | E37004 | 10 |
| Nelly Road - Gravel Reserve | J32149 | 5 |
| Nelly Road - Gravel Reserve | J32150 | 5 |
| Nelly Road - Gravel Reserve | J32153 | 5 |
| Nelson Creek - Bell Hill Road - Gravel Reserve | K31110 | 3 |
| Nelson Creek - Bell Hill Road - Gravel Reserve | K31111 | 3 |
| Nelson Creek - Bell Hill Road - Gravel Reserve | K31112 | 3 |
| Nelson Creek - Bell Hill Road - Gravel Reserve | K31113 | 3,6 |
| Nelson Creek - Bell Hill Road - Gravel Reserve | K31114 | 3,6 |
| Nelson Creek - Bell Hill Road - Gravel Reserve | K31115 | 3,6 |
| Nelson Creek Amenity Area | K31030 | 3 |
| Nelson Creek Recreation Reserve | K31069 | 3 |
| Nelson Quay - Cobden Sewerage Works | J31055 | 3 |
| New Creek Road - Gravel Reserve | L29072 | 2 |
| Ngahere Cemetery | K31084 | 3 |
| Ngahere Recreation Reserve | K31064 | 3 |
| Ngakawau - Hector Recreation Reserve | L28053 | 2 |
| Ngakawau Ecological Area | L28087 | 2 |
| Ngakawau Scenic Reserve | L28048 | 2 |
| Nile Hill Public Cemetery | K29072 | 2,3 |
| Nile River Wharf Reserve | K29073 | 2,3 |
| Nine Mile Creek - Ferry Reserve | K29105 | 2 |
| Nine Mile Road Gravel Reserve | K29097 | 2 |
| North West Nelson Forest Park | 1 | 1,2 |
| Notown Cemetery Reserve | K31082 | 3,5,6 |
| Ogilvie Recreation Reserve | J32070 | 5 |

| NAME | LAND UNIT NUMBER | CMS MAP SHEET |
|--|------------------|---------------|
| Ohinetamatea River Ferry Reserve | G35040 | 7 |
| Okahu Wildlife Refuge | E37006 | 10 |
| Okahu Wildlife Refuge | E37010 | 10 |
| Okari Lagoon | K29137 | 2 |
| Okari Spit Scenic Reserve | K29142 | 2 |
| Okarito - Arthur Street | H34022 | 7 |
| Okarito - Arthur Street | H34024 | 7 |
| Okarito - Hospital Reserve | H34021 | 7 |
| Okarito - Russell Street | H34023 | 7 |
| Okarito - Victoria Street | H34016 | 7 |
| Okarito - Victoria Street | H34017 | 7 |
| Okarito Bach (Part) | H34018 | 7 |
| Okarito Bach (Part) | H34019 | 7 |
| Okarito Forks Ecological Area | H34027 | 7 |
| Okarito Lagoon | H34035 | 7 |
| Okarito Lagoon Cemetery | H34029 | 7 |
| Okarito Lagoon Wildlife Management Reserve | H34012 | 7 |
| Okarito Public Cemetery | H34013 | 7 |
| Okarito Recreation Reserve | H34014 | 7 |
| Okarito School House Historic Reserve | H34020 | 7 |
| Okuku - Gravel Reserve | J32160 | 5 |
| Okuku Scenic Reserve | J32051 | 5 |
| Okuru Cemetery | F37041 | 10 |
| Okuru Hall | F37010 | 10 |
| Okuru Scenic Reserve | F37004 | 10 |
| Olivine Wilderness Area | E39057 | 10 |
| Omau Recreation Reserve | K29087 | 2 |
| Omoto Road - Municipal Reserve | J32134 | 5 |
| Omotumotu Creek - Esplanade Reserve | J32132 | 5 |
| Omotumotu Scenic Reserve | J32045 | 3,5 |
| Oneone Wildlife Management Area | I34055 | 7 |
| Oparara Road Quarry Reserve | L27046 | 1 |
| Open Bay Islands Wildlife Refuge | F37042 | 10 |
| Orikaka Ecological Area | L29001 | 2 |
| Oroko Swamp Ecological Area | H34025 | 7 |
| Orowaiti Cemetery | K29100 | 2 |
| Orowaiti Estuary Scenic Reserve | K29140 | 2 |
| Orowaiti Lagoon - Esplanade Reserve | K29145 | 2 |
| Orowaiti River Scenic Reserve | K29089 | 2 |
| Orwell Creek Road - Gravel Reserve | K31108 | 3 |
| Otukoro Historic Reserve | L25003 | 1 |
| Otukoro Iti | L25005 | 1 |
| Otumahana Reserve | L27040 | 1 |
| Otututu Ecological Area | K31003 | 3 |
| Otututu Scenic Reserve | K31165 | 3 |
| Palmer Creek - Quarry Reserve | J33105 | 5 |
| Palmer Creek Gravel Reserve | J32102 | 5 |
| Paparoa National Park | K30015 | 3 |
| Paparoa Wilderness Area (Part) | K30081 | 2,3 |
| Paparoa Wilderness Area (Part) | K30082 | 2,3 |

| NAME | LAND UNIT NUMBER | CMS MAP SHEET |
|--|------------------|---------------|
| Paringa Bridge Scenic Reserve | G36005 | 9 |
| Paringa Cattle Resting Reserve | G37001 | 9 |
| Paroa Recreation Reserve | J32065 | 5 |
| Paroa Wildlife Management Reserve | J32069 | 5 |
| Paynes Gully Scenic Reserve | J32050 | 5 |
| Paynes Gully Wildlife Management Reserve | J32048 | 5 |
| Pensini Road - Gravel Reserve | L29088 | 2 |
| Petersen Road - Gravel Reserve | I34092 | 7 |
| Pleasant Point Scenic Reserve | J33048 | 5 |
| Poerua River - Gravel Reserve | I34076 | 7 |
| Poerua River Scenic Reserve | I34044 | 7 |
| Point Elizabeth Walkway | J31051 | 3 |
| Pororari River - Gravel Reserve | K30059 | 3 |
| Pouerua (Saltwater Lagoon) | I34118 | 7 |
| Preston Road - Esplanade Reserve | J31033 | 3,5 |
| Preston's Bush Recreation Reserve | J33157 | 5 |
| Prossers Bush Recreation Reserve | J33058 | 5 |
| Public Utility Reserve - Alma Road | K29098 | 2 |
| Public Utility Reserve - Robertson Road | I34093 | 7 |
| Pukekura Scenic Reserve | I34035 | 5,7 |
| Punakaiki Camping Ground | K30033 | 3 |
| Punakaiki Field Centre - Part | K30034 | 3 |
| Punakaiki Nature Reserve | K30027 | 3 |
| Punakaiki Recreation Reserve | K30042 | 3 |
| Punakaiki River | K30076 | 3 |
| Punakaiki Scenic Reserve | K30030 | 3 |
| Pye Creek Wildlife Management Area | I34056 | 7 |
| Queen Street - Library Reserve | L28077 | 2 |
| Radcliffe Ecological Area | L28003 | 2 |
| Rahu Scenic Reserve | L31014 | 3,4 |
| Rapahoe - Statham Street | J31016 | 3 |
| Rapahoe Range Scenic Reserve | J31011 | 3,5 |
| Rapahoe Recreation Reserve | J31014 | 3 |
| Rappahannock Road - Gravel Reserve | L30105 | 4 |
| Recreation Reserve - Okarito Township | H34040 | 7 |
| Recreation Reserve - Roa Road Blackball | K31169 | 3 |
| Red Stream Gravel Reserve | L31020 | 4 |
| Red Stream Gravel Reserve | L31021 | 4 |
| Reefton Adventure Playground | L30086 | 3 |
| Reefton Cemetery | L30055 | 3 |
| Reefton Cemetery (Closed) | L30088 | 3 |
| Reefton Drainage Reserve | L30058 | 3 |
| Reefton Hall | L30062 | 3 |
| Reefton Historic Courthouse Reserve | L30063 | 3 |
| Reefton Quarry | L30066 | 3 |
| Reefton Recreation Reserve | L30057 | 3 |
| Reefton School Of Mines Historic Reserve | L30064 | 3 |
| Reefton Scout Hall | L30059 | 3 |
| Reefton Visitor Centre | L30065 | 3 |
| Reefton Workshop | L30068 | 3 |

| NAME | LAND UNIT NUMBER | CMS MAP SHEET |
|--|------------------|---------------|
| Reeves Creek - Gravel Reserve | K31105 | 3 |
| Refuge Islands Scenic Reserve | K32059 | 6 |
| Revell Terrace Amenity Area | K32067 | 5 |
| Roadmans Cottage - Wanganui Flat Road | I34095 | 7 |
| Roaring Meg Ecological Area | K31073 | 3 |
| Rocky Point - Gravel Reserve | K33014 | 5,6 |
| Rocky Point / Tauotikirangi Scenic Reserve | K33003 | 5,6 |
| Rohutu Scenic Reserve | I35010 | 7 |
| Roman Catholic Church Site - Okarito | H34042 | 7 |
| Rosemount Scenic Reserve | L29039 | 2 |
| Ross Cemetery | J33056 | 5 |
| Ross Goldfields Historic Reserve | J33066 | 5 |
| Ross Historic Cemetery Reserve | J33067 | 5 |
| Ross Historic Goldfields Walkway - Water Race Walk | J33144 | 5 |
| Ross Recreation Reserve | J33065 | 5 |
| Rotokino Road - Gravel Road | I34080 | 7 |
| Rotokino Wildlife Management Reserve | I34057 | 7 |
| Rotomanu Hall Site | K32063 | 6 |
| Rough and Brown Creek Scenic Reserve | L29040 | 2,3 |
| Rough and Tumble Creek - Gravel Reserve | K32078 | 6 |
| Rough River - Esplanade Reserve | K31099 | 3 |
| Runanga Pound | J31048 | 3 |
| Runanga Recreation Reserve | J31019 | 3 |
| Runanga Swimming Baths | J31017 | 3 |
| Ruru - Gravel Reserve | K32076 | 6 |
| Ruru - Gravel Reserve | K32077 | 6 |
| Rutherglen Road | J32122 | 5 |
| S.H.6 Cowhide Creek - Gravel Reserve | I34124 | 7 |
| S.H.67 Buller River | K29143 | 2 |
| S.H.73 Taramakau River | K33024 | 6 |
| Sailors Creek Gravel Reserve | J33093 | 5 |
| Saltwater Creek Esplanade Reserve | J32068 | 5 |
| Saltwater Ecological Area | I34047 | 7 |
| Saltwater Ecological Area Extension | I34001 | 7 |
| Saltwater Lagoon Scenic Reserve | I34037 | 7 |
| Saxton Ecological Area | K31008 | 3 |
| Scenic Reserve - Lawson Creek | K30085 | 3 |
| Scenic Reseve - Kahurangi River | L25006 | 1 |
| School of Mines | L30103 | 3 |
| Seddon House Historic Reserve | J32071 | 5 |
| Seddonville Soldiers Memorial Recreation Reserve | L28058 | 2 |
| Seddonville Utility Reserve | L28060 | 2 |
| SH.73 - Harrington Creek - Gravel Reserve | K33009 | 5 |
| SH.73 - Harrington Creek - Gravel Reserve | K33010 | 5 |
| SH.73 - Harrington Creek - Gravel Reserve | K33011 | 5 |
| SH.73 - Harrington Creek - Gravel Reserve | K33012 | 5 |
| Shamrock Creek Amenity Area | J32028 | 5 |
| Shearers Swamp Wildlife Management Reserve | I33016 | 5 |
| Shenandoah Scenic Reserve | L29037 | 2,4 |
| Slab Hut Pakihi Ecological Area | L30004 | 3 |

| NAME | LAND UNIT NUMBER | CMS MAP SHEET |
|---|------------------|---------------|
| Slaty Creek - Gravel Reserve | L27070 | 1,2 |
| Soil Conservation and River Control - Ngahere | K31062 | 3 |
| Souters Creek - Gravel Reserve | K32082 | 6 |
| South Street - Water Supply | J31037 | 3 |
| Southbeach Recreation Reserve | J32062 | 5 |
| Southside Recreation Reserve | J33042 | 5 |
| Springs Junction Recreation Reserve | L31022 | 4 |
| St Georges Creek - Gravel Reserve | I34078 | 7 |
| Stafford Cemetery | J32124 | 5 |
| Stafford Loop - Gravel Reserve | J32145 | 5 |
| State Highway 73 - Gravel Reserve | J32146 | 5 |
| Station Creek Ecological Area | M30003 | 4 |
| Station Creek Scenic Reserve | L31015 | 4 |
| Stirling Drive - Reservoir Site | J32116 | 5 |
| Stockton - Old Post Office Site | L28086 | 2 |
| Stockton Scenic Reserve | L28046 | 2 |
| Taipointi - Esplanade Reserve | L30085 | 3 |
| Taramakau River | J32143 | 5 |
| Taramakau River | J32188 | 5 |
| Taramakau River | J32189 | 5,6 |
| Taramakau River Road Reserve | J33079 | 5 |
| Taramakau Scenic Reserve | J32086 | 5 |
| Taramakau Settlement Road - Gravel Reserve | J32147 | 5 |
| Taramakau Settlement Road - Gravel Reserve | J32152 | 5 |
| Tasman Wilderness Area | L26006 | 1 |
| Tatare - Esplanade Reserve | H35058 | 7 |
| Taylorville Recreation Reserve | K31070 | 3,5 |
| Te Ana o Matuku Historic Reserve | K30080 | 3 |
| Te Taho - Gravel Reserve | I34081 | 7 |
| Te Taho - Gravel Reserve | I34082 | 7 |
| Te Taho - Gravel Reserve | I34083 | 7 |
| Te Taho - Gravel Reserve | I34084 | 7 |
| Te Wharau Ecological Area | L30003 | 3 |
| Te Wharau Wildlife Management Area | K30016 | 3 |
| The Avenue Scenic Reserve | K33004 | 6 |
| The Doughboy Scenic Reserve | J33054 | 5 |
| The Exile Scenic Reserve | I34040 | 7 |
| Three Mile Amenity Area | J32194 | 5 |
| Three Mile Hill Ecological Area | J32088 | 5 |
| Three Mile Hill Ecological Area Extension | J32003 | 5 |
| Three Mile Lagoon Ferry Reserve | H35038 | 7 |
| Three Mile Public Utility Reserve | J32093 | 5 |
| Timber Reserve - Harihari | I34042 | 7 |
| Tini Kaiwai Scenic Reserve | K31053 | 3 |
| Tiropahi Ecological Area | K30036 | 3 |
| Tititea (Mount Aspiring) | E39002 | 10 |
| Tititea (Mount Aspiring) | E39003 | 10 |
| Toarona Creek Scenic Reserve | G36002 | 9 |
| Tobin Creek Gravel Reserve | L28068 | 2 |
| Topuni - Kahurangi | L25004 | 1 |

| NAME | LAND UNIT NUMBER | CMS MAP SHEET |
|--|------------------|---------------|
| Totara Lagoon Wildlife Management Reserve | J33081 | 5 |
| Totarakaitorea Cemetery Reserve | H34026 | 7 |
| Unnamed - Boswell Street, Denniston | K29138 | 2 |
| Unnamed - Hunter Street | K29108 | 2 |
| Unnamed - Maori Point | L27066 | 1 |
| Unnamed accessway - Westvale Drive | J32199 | 5 |
| Unnamed flood protection reserve - Sawyers Creek | J32198 | 5 |
| Unnamed public utility reserve - Lord Street | J31056 | 3,5 |
| Unnamed recreation reserve - Blue Grey River | L31045 | 3,4 |
| Unnamed recreation reserve - Cape Foulwind | K29088 | 2 |
| Unnamed recreation reserve - Denniston | K29066 | 2 |
| Unnamed recreation reserve - Eastons Road | K29112 | 2 |
| Unnamed recreation reserve - Fifth Street | J32119 | 5 |
| Unnamed recreation reserve - Fox Glacier | H35036 | 7 |
| Unnamed recreation reserve - Fox Glacier | H35044 | 7 |
| Unnamed recreation reserve - Franz Josef / Waiau | H35046 | 7 |
| Unnamed recreation reserve - Glasseye Road | L28073 | 2 |
| Unnamed recreation reserve - Ikamatua | K31102 | 3 |
| Unnamed recreation reserve - Inangahua Junction | L29074 | 2 |
| Unnamed recreation reserve - Lord Street Greymouth | J32056 | 3,5 |
| Unnamed recreation reserve - Munroe Street | J31052 | 3 |
| Unnamed recreation reserve - Okuru | F37038 | 10 |
| Unnamed recreation reserve - Omoto | J32128 | 3,5 |
| Unnamed recreation reserve - Power Road | J32130 | 3,5 |
| Unnamed recreation reserve - Racecourse Creek | J32131 | 5 |
| Unnamed recreation reserve - Reid Street | J31034 | 3,5 |
| Unnamed recreation reserve - Rolleston Street | J32113 | 5 |
| Unnamed recreation reserve - Seddon Street, Kumara | J32135 | 5 |
| Unnamed recreation reserve - Shingle Creek | L30051 | 4 |
| Unnamed recreation reserve - Sinnott Road | J32108 | 3,5 |
| Unnamed recreation reserve - Tauranga Bay | K29034 | 2 |
| Unnamed recreation reserve - Town Belt South, Grey | J32161 | 3,5 |
| Unnamed recreation reserve - Waimangaroa | K29063 | 2 |
| Unnamed recreation reserve - Ward Street | J31053 | 3 |
| Unnamed reserve (police purposes) - Denniston | K29148 | 2 |
| Unnamed scenic reserve - Charleston | K30077 | 3 |
| Unnamed scenic reserve - Landsborough | G37006 | 9 |
| Unnamed scenic reserve - Maruia Settlement | L30054 | 4 |
| Unnamed scenic reserve - Maruia Settlement | L31018 | 4 |
| Unnamed scenic reserve - Maruia Springs | M31004 | 4 |
| Unnamed scenic reserve - Mosquito Creek | K32065 | 6 |
| Unnamed scenic reserve - Orangipuku River | K32064 | 5,6 |
| Unnamed Scenic Reserve - Pine Street | L28076 | 2 |
| Unnamed scenic reserve - Pleasant Flat | G37007 | 9 |
| Unnamed Scenic Reserve - Seddonville | L28059 | 2 |
| Unnamed scenic reserve - Springs Junction | L31055 | 4 |
| Unnamed scenic reserve - Station Creek | L30053 | 4 |
| Unnamed scenic reserve - White Cliffs | L29085 | 2,3 |
| Unnamed Wildlife Management Reserve - Birchfield | L29078 | 2 |
| Unnamed Wildlife Management Reserve - Jones Creek | K29141 | 2 |

| NAME | LAND UNIT NUMBER | CMS MAP SHEET |
|--|------------------|---------------|
| Upper Buller Gorge Scenic Reserve | L29036 | 2 |
| Upper Totara Ecological Area | J33002 | 5,8 |
| Victoria Forest Park | L30069 | 2,3,4,6 |
| Victoria Square | K29115 | 2 |
| Wadeson Park | J33069 | 5 |
| Waiatoto Lagoon | F37053 | 10 |
| Waiatoto River | F37054 | 10 |
| Waikiti Downs | L32021 | 6 |
| Waimangaroa Cemetery | K29101 | 2 |
| Waimangaroa Public Utility Reserve | K29068 | 2 |
| Waimangaroa Recreation Reserve | K29062 | 2 |
| Waimea Creek - Esplanade Reserve | J32118 | 5 |
| Wainihinihi Scenic Reserve | J33051 | 5 |
| Waipuna Ecological Area | K31074 | 3 |
| Waita River and Maori Lakes | F37052 | 9 |
| Waitaha - Gravel Reserve | I34077 | 7 |
| Waitaha Hall | I34060 | 7 |
| Waitaha Road Gravel Reserve | I34061 | 7 |
| Waitaha Road Gravel Reserve | I34062 | 7 |
| Waitaha Scenic Reserve | I34034 | 5,7 |
| Waitaiki Historic Reserve | K33020 | 5,6 |
| Waitangi Tahuna River Stock Resting Reserve | I35014 | 7 |
| Waitangi Tahuna Scenic Reserve | I35011 | 7 |
| Waitangiroti Nature Reserve | H34009 | 7 |
| Waitangiroti Wildlife Refuge | H34011 | 7 |
| Waitangiroti Wildlife Refuge | H34038 | 7 |
| Waiuta Amenity Area | L31035 | 3 |
| Waiuta Amenity Area | L31054 | 3 |
| Walker Park Recreation Reserve | J32075 | 5 |
| Wanganui Coastal Scenic Reserve | I34119 | 7 |
| Wanganui Flat Road - Gravel Reserve | I34068 | 7 |
| Wanganui Flat Road - Gravel Reserve | I34069 | 7 |
| Wanganui Flat Road - Gravel Reserve | I34070 | 7 |
| Wanganui Flat Road - Gravel Reserve | I34087 | 7 |
| Wanganui Flat Road - Gravel Reserve | I34088 | 7 |
| Wanganui Flat Road - Gravel Reserve | I34089 | 7 |
| Wanganui Flat Road - Gravel Reserve | I34094 | 7 |
| Wanganui River Ferry Reserve | I34048 | 7 |
| Wanganui River Flat Wildlife Management Area | I34066 | 7 |
| Warbeck Scenic Reserve | 40 | 4 |
| Warwick Junction Cemetery | L30050 | 4 |
| Water Conservation Reserve | K29095 | 2 |
| Westland / Tai Poutini National Park | H35042 | 7,9 |
| Westland Petrel - Specially Protected Area | K30060 | 3 |
| Westport Aerodrome | K29106 | 2 |
| Westport Domain | K29093 | 2 |
| Westport Harbour Improvement Reserve | K29079 | 2 |
| Whakapohai Wildlife Refuge | F36002 | 9 |
| Whakapohai Wildlife Refuge | F36006 | 9 |
| Whataroa - Gravel Reserve | I35022 | 7 |

| NAME | LAND UNIT NUMBER | CMS MAP SHEET |
|--|------------------|---------------|
| Whataroa Public Cemetery | I35021 | 7 |
| Whataroa Recreation Reserve | I35013 | 7 |
| Whataroa Scenic Reserve | I35009 | 7 |
| Whitcombe Park Reserve | J32112 | 5 |
| White Creek Fault Scientific Reserve | L29046 | 2 |
| White Heron Lagoon Wildlife Management Reserve | I34039 | 7 |
| Wilberg Range Scenic Reserve | I34045 | 7 |
| Woods Creek Amenity Area | K32108 | 5 |
| Woodstock Recreation Reserve | J33060 | 5 |
| Woolhouse Creek - Gravel Reserve | J33100 | 5 |
| Woolley River Scenic Reserve | L31017 | 4 |

SCHEDULE 2

INVENTORY OF PUBLIC CONSERVATION LANDS LOCATED WITHIN THE WEST COAST *TAI POUTINI* CONSERVANCY⁶



Te Tahī cave

Photo by: Ingrid Gruner

⁶ As at 1 July 2009.

| LAND UNIT NO. | LAND UNIT NAME | LAND STATUS | AREA (HA) | AREA OFFICE | LOCAL AUTHORITY | MAP | RELATED LAND UNITS |
|---------------|---|--|------------|-------------------------|--|-----|---------------------------------------|
| 1 | North West Nelson Forest Park | Conservation Park - s.19 Conservation Act 1987 | 1554.89 | Buller - Kawatiri | Buller District | 1,2 | L26008 (o) |
| 40 | Warbeck Scenic Reserve | Scenic Reserve - s.19(1)(a) Reserves Act 1977 | 8.51 | Greyhound - Mawheranui | Tasman District | 4 | |
| E37001 | Conservation Area - Arawhata | Stewardship Area - s.25 Conservation Act 1987 | 9115.84 | South Westland - Weheka | Westland District | 10 | F37054 (o) Nohoanga |
| E37002 | Jackson Bay Recreation Reserve | Recreation Reserve - s.17 Reserves Act 1977 | 0.67 | South Westland - Weheka | Westland District | 10 | |
| E37003 | Arawhata Public Cemetery | Local Purpose Reserve - s.23 Reserves Act 1977 | 4.12 | South Westland - Weheka | Westland District | 10 | |
| E37004 | Neils Beach - Public Utility Reserve | Local Purpose Reserve - s.23 Reserves Act 1977 | 0.23 | South Westland - Weheka | Westland District | 10 | |
| E37005 | Conservation Area - Neils Beach | Stewardship Area - s.25 Conservation Act 1987 | 0.14 | South Westland - Weheka | Westland District | 10 | |
| E37006 | Okahu Wildlife Refuge | Wildlife Refuge - s.14 Wildlife Act 1953 | 142.77 | South Westland - Weheka | Westland District | 10 | E38001 (u), E37010 (p) |
| E37008 | Conservation Area - High Street - Jackson Bay | Stewardship Area - s.25 Conservation Act 1987 | 0.3 | South Westland - Weheka | Westland District | 10 | |
| E37009 | Conservation Area - Neils Beach | Stewardship Area - s.25 Conservation Act 1987 | 0.02 | South Westland - Weheka | Westland District | 10 | |
| E37010 | Okahu Wildlife Refuge | Wildlife Refuge - s.14 Wildlife Act 1953 | 19 | South Westland - Weheka | Westland District | 10 | |
| E38001 | Conservation Area - Arawhata | Stewardship Area - s.25 Conservation Act 1987 | 1023,37.06 | South Westland - Weheka | Westland District, Southland District | 10 | E37006 (o), E38006 (o) Nohoanga |
| E38002 | Conservation Area - Arawhata Riverbed | Stewardship Area - s.25 Conservation Act 1987 | 2985.55 | South Westland - Weheka | Westland District | 10 | |
| E38003 | Arawhata Stock Reserve | Local Purpose Reserve - s.23 Reserves Act 1977 | 8.91 | South Westland - Weheka | Westland District | 10 | |
| E38004 | Conservation Area - Lake Ellery | Stewardship Area - s.25 Conservation Act 1987 | 390.29 | South Westland - Weheka | Westland District | 10 | |
| E38005 | Conservation Covenant - Neils Beach | Conservation Covenant - s.77 Reserves Act 1977 | 2.84 | South Westland - Weheka | Westland District | 10 | |
| E38006 | Cascade River | Nohoanga Entitlement Land - s.259 Ngai Tahu Claims Settlement Act 1998 | 1 | South Westland - Weheka | Westland District | 10 | E38001 (u) |

| LAND UNIT NO. | LAND UNIT NAME | LAND STATUS | AREA (HA) | AREA OFFICE | LOCAL AUTHORITY | MAP | RELATED LAND UNITS |
|---------------|--|---|-----------|----------------------------|--|------|--|
| E39002 | Tiitica (Mount Aspiring) | Topuni - Schedules 80-93 Ngai Tahu Claims Settlement Act 1998 | 2140.58 | South Westland - Wehaka | Westland District, Queenstown Lakes District | 10 | E39003 (o) Deed of Recognition, E39057 (o), F38500 (u) |
| E39003 | Tiitica (Mount Aspiring) | Statutory Areas - Schedules 14-77, 100-104 & 108 Ngai Tahu Claims Settlement Act 1998 | 2140.58 | South Westland - Wehaka | Westland District, Queenstown Lakes District | 10 | E39002 (o) Topuni, E39057 (o), F38500 (u) |
| E39057 | Olivine Wilderness Area | Wilderness Area - s.14 National Parks Act 1980 | 34506.56 | South Westland - Wehaka | Westland District, Southland District | 10 | E39002 (o) Topuni, E39003 (o) Deed of Recognition, F38500 (u) |
| F36001 | Lake Moeraki Scenic Reserve | Scenic Reserve - s.19(1)(a) Reserves Act 1977 | 252.02 | South Westland - Wehaka | Westland District | 9 | |
| F36002 | Whakapohai Wildlife Refuge | Wildlife Refuge - s.14 Wildlife Act 1953 | 665.01 | South Westland - Wehaka | Westland District | 9 | F36006 (p), G36001 (u) |
| F36003 | Conservation Area - Knights Point | Stewardship Area - s.25 Conservation Act 1987 | 0.75 | South Westland - Wehaka | Westland District | 9 | |
| F36004 | Marginal Strip - Moeraki River | Marginal Strip - s.24c Conservation Act 1987 | 0.66 | South Westland - Wehaka | Westland District | 9 | |
| F36005 | Moeraki Historic Reserve | Historic Reserve - s.18 Reserves Act 1977 | 5.22 | South Westland - Wehaka | Westland District | 9 | Vested in Te Runanga o Ngai Tahu |
| F36006 | Whakapohai Wildlife Refuge | Wildlife Refuge - s.14 Wildlife Act 1953 | 65 | South Westland - Wehaka | Westland District | 9 | F36002 (u) |
| F37001 | Conservation Area - Okuru- Waiatoto | Stewardship Area - s.25 Conservation Act 1987 | 17311.62 | South Westland - Wehaka | Westland District | 9,10 | F37053 (o) Notoanga |
| F37003 | Haast Hall | Local Purpose Reserve - s.23 Reserves Act 1977 | 0.13 | South Westland - Wehaka | Westland District | 9,10 | |
| F37004 | Okuru Scenic Reserve | Scenic Reserve - s.19(1)(a) Reserves Act 1977 | 45.74 | South Westland - Wehaka | Westland District | 10 | |
| F37009 | Conservation Area - Hannah Clearing | Stewardship Area - s.25 Conservation Act 1987 | 0.13 | South Westland - Wehaka | Westland District | 10 | |
| F37010 | Okuru Hall | Local Purpose Reserve - s.23 Reserves Act 1977 | 0.86 | South Westland - Wehaka | Westland District | 10 | |
| F37011 | Conservation Area - Grassy Creek | Stewardship Area - s.25 Conservation Act 1987 | 55.04 | South Westland - Wehaka | Westland District | 9,10 | |

| LAND UNIT NO. | LAND UNIT NAME | LAND STATUS | AREA (HA) | AREA OFFICE | LOCAL AUTHORITY | MAP | RELATED LAND UNITS |
|---------------|--|--|-----------|-------------------------|-------------------|------|--------------------|
| F37012 | Conservation Area - Turnbull River | Stewardship Area - s.25 Conservation Act 1987 | 7.94 | South Westland - Weheka | Westland District | 10 | |
| F37013 | Conservation Area - Turnbull River | Stewardship Area - s.25 Conservation Act 1987 | 9.65 | South Westland - Weheka | Westland District | 10 | |
| F37014 | Conservation Area - Turnbull River | Stewardship Area - s.25 Conservation Act 1987 | 88.91 | South Westland - Weheka | Westland District | 10 | |
| F37015 | Conservation Area - Okuru - Turnbull River | Stewardship Area - s.25 Conservation Act 1987 | 0.82 | South Westland - Weheka | Westland District | 10 | |
| F37016 | Conservation Area - Okuru - Turnbull River | Stewardship Area - s.25 Conservation Act 1987 | 2.89 | South Westland - Weheka | Westland District | 10 | |
| F37017 | Conservation Area - Okuru - Turnbull River | Stewardship Area - s.25 Conservation Act 1987 | 79.95 | South Westland - Weheka | Westland District | 10 | |
| F37019 | Conservation Area - Dancing Creek | Stewardship Area - s.25 Conservation Act 1987 | 61.66 | South Westland - Weheka | Westland District | 9 | |
| F37020 | Conservation Area - Haast Visitor Centre | Stewardship Area - s.25 Conservation Act 1987 | 2.75 | South Westland - Weheka | Westland District | 9,10 | |
| F37021 | Conservation Area - Grassy Creek | Stewardship Area - s.25 Conservation Act 1987 | 0.2 | South Westland - Weheka | Westland District | 9,10 | |
| F37022 | Conservation Area - Snapshot Creek | Stewardship Area - s.25 Conservation Act 1987 | 0.2 | South Westland - Weheka | Westland District | 9,10 | |
| F37023 | Conservation Area - Nolans Creek | Stewardship Area - s.25 Conservation Act 1987 | 0.2 | South Westland - Weheka | Westland District | 10 | |
| F37024 | Conservation Area - Collyer Creek | Stewardship Area - s.25 Conservation Act 1987 | 0.2 | South Westland - Weheka | Westland District | 10 | |
| F37025 | Conservation Area - Turnbull River | Stewardship Area - s.25 Conservation Act 1987 | 0.21 | South Westland - Weheka | Westland District | 10 | |
| F37037 | Haast Water Supply & Sewage | Local Purpose Reserve - s.23 Reserves Act 1977 | 14.14 | South Westland - Weheka | Westland District | 9,10 | |
| F37038 | Unnamed recreation reserve - Okuru | Recreation Reserve - s.17 Reserves Act 1977 | 0.82 | South Westland - Weheka | Westland District | 10 | |
| F37039 | Bayou Creek - Gravel Reserve | Local Purpose Reserve - s.23 Reserves Act 1977 | 0.2 | South Westland - Weheka | Westland District | 9 | |
| F37040 | Collyer Creek - Gravel Reserve | Local Purpose Reserve - s.23 Reserves Act 1977 | 0.2 | South Westland - Weheka | Westland District | 10 | |
| F37041 | Okuru Cemetery | Local Purpose Reserve - s.23 Reserves Act 1977 | 0.85 | South Westland - Weheka | Westland District | 10 | |
| F37042 | Open Bay Islands Wildlife Refuge | Wildlife Refuge - s.14 Wildlife Act 1953 | 15.71 | South Westland - Weheka | Westland District | 10 | |

| LAND UNIT NO. | LAND UNIT NAME | LAND STATUS | AREA (HA) | AREA OFFICE | LOCAL AUTHORITY | MAP | RELATED LAND UNITS |
|---------------|---|---|-----------|-------------------------|-------------------|------|--------------------|
| F37043 | Marginal Strip - Tasman Sea, Hannahs Clearing | Marginal Strip - s.24c Conservation Act 1987 | 2.92 | South Westland - Weheka | Westland District | 10 | |
| F37044 | Marginal Strip - Haast River | Marginal Strip - s.24c Conservation Act 1987 | 0.25 | South Westland - Weheka | Westland District | 10 | |
| F37045 | Marginal Strip - unnamed creek | Marginal Strip - s.24c Conservation Act 1987 | 5.28 | South Westland - Weheka | Westland District | 9 | |
| F37046 | Marginal Strip - Bayou Creek | Marginal Strip - s.24c Conservation Act 1987 | 4.12 | South Westland - Weheka | Westland District | 9 | |
| F37047 | Marginal Strip - Grassy Creek | Marginal Strip - s.24c Conservation Act 1987 | 3.1 | South Westland - Weheka | Westland District | 9,10 | |
| F37048 | Marginal Strip - Neger Creek - North Branch | Marginal Strip - s.24c Conservation Act 1987 | 5.54 | South Westland - Weheka | Westland District | 9,10 | |
| F37049 | Marginal Strip - Okuru River | Marginal Strip - s.24c Conservation Act 1987 | 1.26 | South Westland - Weheka | Westland District | 10 | |
| F37050 | Marginal Strip - Greenstone Creek | Marginal Strip - s.24c Conservation Act 1987 | 0.74 | South Westland - Weheka | Westland District | 9 | |
| F37051 | Marginal Strip - Cron Creek | Marginal Strip - s.24c Conservation Act 1987 | 15.46 | South Westland - Weheka | Westland District | 9 | |
| F37052 | Waia River and Maori Lakes | Nohoanga Entitlement Land - s.259 Ngai Tahu Claims Settlement Act 1998 | 1.01 | South Westland - Weheka | Westland District | 9 | G36001 (u) |
| F37053 | Waiaototo Lagoon | Nohoanga Entitlement Land - s.259 Ngai Tahu Claims Settlement Act 1998 | 1.04 | South Westland - Weheka | Westland District | 10 | F37001 (u) |
| F37054 | Waiaototo River | Nohoanga Entitlement Land - s.259 Ngai Tahu Claims Settlement Act 1998 | 1.02 | South Westland - Weheka | Westland District | 10 | E37001 (u) |
| F37055 | Conservation Area - Nolan Road | Stewardship Area - s.25 Conservation Act 1987 | 1.94 | South Westland - Weheka | Westland District | 10 | |
| F37056 | Haast - Adair Road | Conservation Values legally protected by DOC but not covered by other Codes | 0.08 | South Westland - Weheka | Westland District | 9,10 | |
| F37057 | Haast Field Centre Workshop | Conservation Values legally protected by DOC but not covered by other Codes | 0.29 | South Westland - Weheka | Westland District | 9,10 | |
| F37059 | Hannahs Clearing - Public Utility Reserve | Local Purpose Reserve - s.23 Reserves Act 1977 | 0.5 | South Westland - Weheka | Westland District | 10 | |
| F37060 | Haast Visitor Centre Sewage Easement | Easements that are not part of another Conservation Unit | 0.22 | South Westland - Weheka | Westland District | 9,10 | |
| F38001 | Conservation Area - Waiaototo Valley | Stewardship Area - s.25 Conservation Act 1987 | 3165.33 | South Westland - Weheka | Westland District | 10 | |

| LAND UNIT NO. | LAND UNIT NAME | LAND STATUS | AREA (HA) | AREA OFFICE | LOCAL AUTHORITY | MAP | RELATED LAND UNITS |
|---------------|---|---|-----------|----------------------------|--|--------|---|
| F38500 | Mount Aspiring National Park | National Park - s.4 National Parks Act 1980 | 159190.18 | South Westland - Weheka | Westland District, Southland District | 9,10 | E39002 (o) Topuni, E39003 (o) Nohoanga, E39057 (o) |
| G35040 | Ohinetamatea River Ferry Reserve | Local Purpose Reserve - s.23 Reserves Act 1977 | 9.79 | South Westland - Weheka | Westland District | 7 | |
| G35041 | Karangarua River Ferry Reserve | Local Purpose Reserve - s.23 Reserves Act 1977 | 10.2 | South Westland - Weheka | Westland District | 7 | |
| G35042 | Karangarua Lagoon | Statutory Areas - Schedules 14-77, 100-104 & 108 Ngai Tahu Claims Settlement Act 1998 | 87.82 | South Westland - Weheka | Westland District | 7 | G36001 (u) |
| G36001 | Conservation Area - Cook River to Haast River | Stewardship Area - s.25 Conservation Act 1987 | 188465.29 | South Westland - Weheka | Westland District | 7,9,10 | F36002 (o), F37052 (o) Nohoanga, G35042 (o) Deed of Recognition, G36028 (o) Deed of Recognition |
| G36002 | Toarona Creek Scenic Reserve | Scenic Reserve - s.19(1)(a) Reserves Act 1977 | 96.5 | South Westland - Weheka | Westland District | 9 | |
| G36003 | Jacobs River Scenic Reserve | Scenic Reserve - s.19(1)(a) Reserves Act 1977 | 121 | South Westland - Weheka | Westland District | 7,9 | |
| G36004 | Lake Paringa Scenic Reserve | Scenic Reserve - s.19(1)(a) Reserves Act 1977 | 477.92 | South Westland - Weheka | Westland District | 9 | G36027 (o) Deed of Recognition |
| G36005 | Paringa Bridge Scenic Reserve | Scenic Reserve - s.19(1)(a) Reserves Act 1977 | 89.74 | South Westland - Weheka | Westland District | 9 | |
| G36006 | Mahitahi Scenic Reserve | Scenic Reserve - s.19(1)(a) Reserves Act 1977 | 22.25 | South Westland - Weheka | Westland District | 9 | |
| G36007 | Hunts Beach Cattle Resting Reserve | Local Purpose Reserve - s.23 Reserves Act 1977 | 78.13 | South Westland - Weheka | Westland District | 7 | |
| G36009 | Conservation Area - Mahitahi Riverbed | Stewardship Area - s.25 Conservation Act 1987 | 92.3 | South Westland - Weheka | Westland District | 9 | |
| G36010 | Conservation Area - Paringa Bridge | Stewardship Area - s.25 Conservation Act 1987 | 101.24 | South Westland - Weheka | Westland District | 9 | |
| G36011 | Conservation Area - Jacobs River | Stewardship Area - s.25 Conservation Act 1987 | 0.13 | South Westland - Weheka | Westland District | 9 | |

| LAND UNIT NO. | LAND UNIT NAME | LAND STATUS | AREA (HA) | AREA OFFICE | LOCAL AUTHORITY | MAP | RELATED LAND UNITS |
|---------------|--|---|-----------|-------------------------|-------------------|-----|------------------------|
| G36013 | Conservation Area - Jacobs River | Stewardship Area - s.25 Conservation Act 1987 | 0.21 | South Westland - Weheka | Westland District | 9 | |
| G36014 | Conservation Area - Abbey Rocks | Stewardship Area - s.25 Conservation Act 1987 | 156.77 | South Westland - Weheka | Westland District | 9 | |
| G36015 | Bruce Bay Hall | Local Purpose Reserve - s.23 Reserves Act 1977 | 0.14 | South Westland - Weheka | Westland District | 9 | |
| G36016 | Conservation Area - Dicks Creek | Stewardship Area - s.25 Conservation Act 1987 | 73.94 | South Westland - Weheka | Westland District | 9 | |
| G36018 | Government Reserve - Bruce Bay | Government Purpose Reserve - s.22 Reserves Act 1977 | 0.2 | South Westland - Weheka | Westland District | 9 | G36026 (o) Nohoanga |
| G36019 | Jacobs River - Gravel Reserve | Local Purpose Reserve - s.23 Reserves Act 1977 | 0.2 | South Westland - Weheka | Westland District | 9 | |
| G36020 | Marginal Strip - Manakaiaua River | Marginal Strip - s.24c Conservation Act 1987 | 4.64 | South Westland - Weheka | Westland District | 7,9 | |
| G36021 | Marginal Strip - Makawhio River | Marginal Strip - s.24c Conservation Act 1987 | 18.29 | South Westland - Weheka | Westland District | 9 | |
| G36022 | Marginal Strip - Bruce Bay | Marginal Strip - s.24c Conservation Act 1987 | 2.35 | South Westland - Weheka | Westland District | 9 | |
| G36023 | Marginal Strip - Flagstaff Creek | Marginal Strip - s.24c Conservation Act 1987 | 4.62 | South Westland - Weheka | Westland District | 9 | |
| G36024 | Marginal Strip - Mahitahi River | Marginal Strip - s.24c Conservation Act 1987 | 5.03 | South Westland - Weheka | Westland District | 9 | |
| G36025 | Marginal Strip - Lake Paringa | Marginal Strip - s.24c Conservation Act 1987 | 3.26 | South Westland - Weheka | Westland District | 9 | |
| G36026 | Mahitahi River | Nohoanga Entitlement Land - s.259 Ngai Tahu Claims Settlement Act 1998 | 0.3 | South Westland - Weheka | Westland District | 9 | G36018 (u) |
| G36027 | Lake Paringa | Statutory Areas - Schedules 14-77, 100-104 & 108 Ngai Tahu Claims Settlement Act 1998 | 474.3 | South Westland - Weheka | Westland District | 9 | G36004 (u) |
| G36028 | Makawhio (Jacobs) River | Statutory Areas - Schedules 14-77, 100-104 & 108 Ngai Tahu Claims Settlement Act 1998 | 639.86 | South Westland - Weheka | Westland District | 9 | G36001 (u), G37004 |
| G36029 | Conservation Area - Sandy Beach - Jacobs River | Stewardship Area - s.25 Conservation Act 1987 | 11.23 | South Westland - Weheka | Westland District | 9 | |
| G37001 | Paringa Cattle Resting Reserve | Local Purpose Reserve - s.23 Reserves Act 1977 | 80.92 | South Westland - Weheka | Westland District | 9 | |
| G37002 | Acclimatisation Reserve - Landsborough River | Government Purpose Reserve - s.22 Reserves Act 1977 | 7.92 | South Westland - Weheka | Westland District | 9 | |
| G37003 | Moeraki River Ferry Reserve | Local Purpose Reserve - s.23 Reserves Act 1977 | 19.94 | South Westland - Weheka | Westland District | 9 | |

| LAND UNIT NO. | LAND UNIT NAME | LAND STATUS | AREA (HA) | AREA OFFICE | LOCAL AUTHORITY | MAP | RELATED LAND UNITS |
|---------------|---|---|-----------|----------------------------|-------------------|-----|--|
| G37004 | Hooker/Landsborough Wilderness Area | Wilderness Area - s.20 Conservation Act 1987 | 40488.33 | South Westland - Weheka | Westland District | 9 | G36028 (o) Deed of Recognition |
| G37005 | Conservation Area - Cringe Creek | Stewardship Area - s.25 Conservation Act 1987 | 68.25 | South Westland - Weheka | Westland District | 9 | |
| G37006 | Unnamed scenic reserve - Landsborough | Scenic Reserve - s.19(1)(a) Reserves Act 1977 | 532.51 | South Westland - Weheka | Westland District | 9 | |
| G37007 | Unnamed scenic reserve - Pleasant Flat | Scenic Reserve - s.19(1)(a) Reserves Act 1977 | 11.54 | South Westland - Weheka | Westland District | 9 | |
| H34001 | Conservation Area - Abut Head | Stewardship Area - s.25 Conservation Act 1987 | 62.82 | Franz Josef - Waiau | Westland District | 7 | |
| H34002 | Conservation Area - Waitangi Tahuna River Mouth | Stewardship Area - s.25 Conservation Act 1987 | 277.19 | Franz Josef - Waiau | Westland District | 7 | |
| H34003 | Conservation Area - Waitangi Tahuna River | Stewardship Area - s.25 Conservation Act 1987 | 38.67 | Franz Josef - Waiau | Westland District | 7 | |
| H34004 | Conservation Area - Okarito Forest | Stewardship Area - s.25 Conservation Act 1987 | 2623.38 | Franz Josef - Waiau | Westland District | 7 | |
| H34006 | Conservation Area - Okarito | Stewardship Area - s.25 Conservation Act 1987 | 10.83 | Franz Josef - Waiau | Westland District | 7 | |
| H34008 | Conservation Area - Forks-Okarito Road (1) | Stewardship Area - s.25 Conservation Act 1987 | 0.14 | Franz Josef - Waiau | Westland District | 7 | |
| H34009 | Waitangiroti Nature Reserve | Nature Reserve - s.20 Reserves Act 1977 | 1524.37 | Franz Josef - Waiau | Westland District | 7 | H34011 (o), H34035 (o) Deed of Recognition H34009 (u), H34038 (p) H34035 (o) Deed of Recognition |
| H34011 | Waitangiroti Wildlife Refuge | Wildlife Refuge - s.14 Wildlife Act 1953 | 59 | Franz Josef - Waiau | Westland District | 7 | |
| H34012 | Okarito Lagoon Wildlife Management Reserve | Government Purpose Reserve - s.22 Reserves Act 1977 | 729.62 | Franz Josef - Waiau | Westland District | 7 | |
| H34013 | Okarito Public Cemetery | Local Purpose Reserve - s.23 Reserves Act 1977 | 2.8 | Franz Josef - Waiau | Westland District | 7 | |
| H34014 | Okarito Recreation Reserve | Recreation Reserve - s.17 Reserves Act 1977 | 1.98 | Franz Josef - Waiau | Westland District | 7 | |
| H34015 | Donovans Store Historic Reserve | Historic Reserve - s.18 Reserves Act 1977 | 0.16 | Franz Josef - Waiau | Westland District | 7 | |
| H34016 | Okarito - Victoria Street | Government Purpose Reserve - s.22 Reserves Act 1977 | 0.1 | Franz Josef - Waiau | Westland District | 7 | |

| LAND UNIT NO. | LAND UNIT NAME | LAND STATUS | AREA (HA) | AREA OFFICE | LOCAL AUTHORITY | MAP | RELATED LAND UNITS |
|---------------|--|---|-----------|---------------------|-------------------|-----|--|
| H34017 | Okarito - Victoria Street | Government Purpose Reserve - s.22 Reserves Act 1977 | 0.1 | Franz Josef - Waiau | Westland District | 7 | |
| H34018 | Okarito Bach (Part) | Conservation Values legally protected by DOC but not covered by other Codes | 0.07 | Franz Josef - Waiau | Westland District | 7 | |
| H34019 | Okarito Bach (Part) | Conservation Values legally protected by DOC but not covered by other Codes | 0.03 | Franz Josef - Waiau | Westland District | 7 | |
| H34020 | Okarito School House Historic Reserve | Historic Reserve - s.18 Reserves Act 1977 | 0.08 | Franz Josef - Waiau | Westland District | 7 | |
| H34021 | Okarito - Hospital Reserve | Government Purpose Reserve - s.22 Reserves Act 1977 | 1.21 | Franz Josef - Waiau | Westland District | 7 | |
| H34022 | Okarito - Arthur Street | Government Purpose Reserve - s.22 Reserves Act 1977 | 0.1 | Franz Josef - Waiau | Westland District | 7 | |
| H34023 | Okarito - Russell Street | Government Purpose Reserve - s.22 Reserves Act 1977 | 0.1 | Franz Josef - Waiau | Westland District | 7 | |
| H34024 | Okarito - Arthur Street | Government Purpose Reserve - s.22 Reserves Act 1977 | 0.1 | Franz Josef - Waiau | Westland District | 7 | |
| H34025 | Oroko Swamp Ecological Area | Ecological Area - s.21 Conservation Act 1987 | 173.32 | Franz Josef - Waiau | Westland District | 7 | |
| H34026 | Toiarakaitorea Cemetery Reserve | Local Purpose Reserve - s.23 Reserves Act 1977 | 4.09 | Franz Josef - Waiau | Westland District | 7 | |
| H34027 | Okarito Forks Ecological Area | Ecological Area - s.21 Conservation Act 1987 | 140.04 | Franz Josef - Waiau | Westland District | 7 | |
| H34028 | Conservation Covenant - Waitangiroti | Conservation Covenant - s.77 Reserves Act 1977 | 11.37 | Franz Josef - Waiau | Westland District | 7 | |
| H34029 | Okarito Lagoon Cemetery | Local Purpose Reserve - s.23 Reserves Act 1977 | 5.76 | Franz Josef - Waiau | Westland District | 7 | |
| H34031 | Abut Head Scenic Reserve | Scenic Reserve - s.19(1)(a) Reserves Act 1977 | 151.87 | Franz Josef - Waiau | Westland District | 7 | |
| H34032 | Conservation Area - Forks - Okarito Road (2) | Stewardship Area - s.25 Conservation Act 1987 | 0.18 | Franz Josef - Waiau | Westland District | 7 | |
| H34033 | Conservation Area - Forks - Okarito Road (3) | Stewardship Area - s.25 Conservation Act 1987 | 0.11 | Franz Josef - Waiau | Westland District | 7 | |
| H34034 | Marginal Strip - Mumu Creek | Marginal Strip - s.24c Conservation Act 1987 | 2.95 | Franz Josef - Waiau | Westland District | 7 | |
| H34035 | Okarito Lagoon | Statutory Areas - Schedules 14-77, 100-104 & 108 Ngai Tahu Claims Settlement Act 1998 | 2821.42 | Franz Josef - Waiau | Westland District | 7 | H34004 (u), H34009 (u), H34012 (u) |

| LAND UNIT NO. | LAND UNIT NAME | LAND STATUS | AREA (HA) | AREA OFFICE | LOCAL AUTHORITY | MAP | RELATED LAND UNITS |
|---------------|---------------------------------------|---|-----------|--|-------------------|-----|--------------------|
| H34036 | Forks Okarito Road | Government Purpose Reserve - s.22 Reserves Act 1977 | 1.95 | Franz Josef - Waiau | Westland District | 7 | |
| H34038 | Waitangiroti Wildlife Refuge | Wildlife Refuge - s.14 Wildlife Act 1953 | 8.5 | Franz Josef - Waiau | Westland District | 7 | H34011 (u) |
| H34039 | Conservation Area - Okarito Township | Stewardship Area - s.25 Conservation Act 1987 | 10.55 | Franz Josef - Waiau | Westland District | 7 | |
| H34040 | Recreation Reserve - Okarito Township | Recreation Reserve - s.17 Reserves Act 1977 | 8.52 | Franz Josef - Waiau | Westland District | 7 | |
| H34041 | Church of England Site - Okarito | Local Purpose Reserve - s.23 Reserves Act 1977 | 0.2 | Franz Josef - Waiau | Westland District | 7 | |
| H34042 | Roman Catholic Church Site - Okarito | Local Purpose Reserve - s.23 Reserves Act 1977 | 0.2 | Franz Josef - Waiau | Westland District | 7 | |
| H35003 | Conservation Area - Waihapo | Stewardship Area - s.25 Conservation Act 1987 | 113.89 | Franz Josef - Waiau | Westland District | 7 | |
| H35004 | Conservation Area - Okarito Forks | Stewardship Area - s.25 Conservation Act 1987 | 88.01 | Franz Josef - Waiau | Westland District | 7 | |
| H35005 | Conservation Area - Waitangi Forest | Stewardship Area - s.25 Conservation Act 1987 | 3492.07 | Franz Josef - Waiau | Westland District | 7 | |
| H35006 | Conservation Area - Alpine Lake | Stewardship Area - s.25 Conservation Act 1987 | 59.64 | Franz Josef - Waiau | Westland District | 7 | |
| H35007 | Conservation Area - Waiho River | Stewardship Area - s.25 Conservation Act 1987 | 905.14 | Franz Josef - Waiau | Westland District | 7 | |
| H35008 | Conservation Area - Waiho River | Stewardship Area - s.25 Conservation Act 1987 | 141.81 | Franz Josef - Waiau | Westland District | 7 | |
| H35009 | Conservation Area - Waiho River Mouth | Stewardship Area - s.25 Conservation Act 1987 | 9.03 | Franz Josef - Waiau | Westland District | 7 | |
| H35010 | Conservation Area - Omoeroa Bluff | Stewardship Area - s.25 Conservation Act 1987 | 796.94 | Franz Josef - Waiau | Westland District | 7 | |
| H35011 | Conservation Area - Waikukupu River | Stewardship Area - s.25 Conservation Act 1987 | 346.76 | Franz Josef - Waiau, South Westland - Weheka | Westland District | 7 | |
| H35012 | Conservation Area - Omoeroa River | Stewardship Area - s.25 Conservation Act 1987 | 105.8 | Franz Josef - Waiau | Westland District | 7 | |
| H35013 | Conservation Area - Docherty Creek | Stewardship Area - s.25 Conservation Act 1987 | 17.84 | Franz Josef - Waiau | Westland District | 7 | |
| H35014 | Conservation Area - Waiho River | Stewardship Area - s.25 Conservation Act 1987 | 192.86 | Franz Josef - Waiau | Westland District | 7 | |

| LAND UNIT NO. | LAND UNIT NAME | LAND STATUS | AREA (HA) | AREA OFFICE | LOCAL AUTHORITY | MAP | RELATED LAND UNITS |
|---------------|--|---|-----------|-------------------------|-------------------|-----|--------------------|
| H35015 | Conservation Area - Waioho Flat | Stewardship Area - s.25 Conservation Act 1987 | 111.88 | Franz Josef - Waiau | Westland District | 7 | |
| H35016 | Conservation Area - Tatare Stream | Stewardship Area - s.25 Conservation Act 1987 | 19.87 | Franz Josef - Waiau | Westland District | 7 | |
| H35017 | Conservation Area - Waioho Gorge | Stewardship Area - s.25 Conservation Act 1987 | 58.99 | Franz Josef - Waiau | Westland District | 7 | |
| H35018 | Conservation Area - Waioho Gorge | Stewardship Area - s.25 Conservation Act 1987 | 2.24 | Franz Josef - Waiau | Westland District | 7 | |
| H35021 | Conservation Area - Gillespies Beach | Stewardship Area - s.25 Conservation Act 1987 | 204.82 | South Westland - Weheka | Westland District | 7 | |
| H35022 | Conservation Area - Clearwater River | Stewardship Area - s.25 Conservation Act 1987 | 34.47 | South Westland - Weheka | Westland District | 7 | |
| H35023 | Conservation Area - Cook River | Stewardship Area - s.25 Conservation Act 1987 | 1619.8 | South Westland - Weheka | Westland District | 7 | |
| H35024 | Conservation Area - Cook River Flat | Stewardship Area - s.25 Conservation Act 1987 | 11.17 | South Westland - Weheka | Westland District | 7 | |
| H35025 | Conservation Area - Fox River | Stewardship Area - s.25 Conservation Act 1987 | 10.99 | South Westland - Weheka | Westland District | 7 | |
| H35026 | Conservation Area - Pekanga Drive | Stewardship Area - s.25 Conservation Act 1987 | 0.06 | South Westland - Weheka | Westland District | 7 | |
| H35027 | Conservation Area - Pekanga Drive | Stewardship Area - s.25 Conservation Act 1987 | 0.1 | South Westland - Weheka | Westland District | 7 | |
| H35028 | Graham Scenic Reserve | Scenic Reserve - s.19(1)(a) Reserves Act 1977 | 3.47 | Franz Josef - Waiau | Westland District | 7 | |
| H35030 | Franz Josef / Waiau - Public Utility Reserve | Local Purpose Reserve - s.23 Reserves Act 1977 | 11.1 | Franz Josef - Waiau | Westland District | 7 | |
| H35031 | Franz Josef / Waiau Airstrip | Local Purpose Reserve - s.23 Reserves Act 1977 | 19.2 | Franz Josef - Waiau | Westland District | 7 | |
| H35033 | Franz Josef - Government Purposes | Government Purpose Reserve - s.22 Reserves Act 1977 | 0.16 | Franz Josef - Waiau | Westland District | 7 | |
| H35036 | Unnamed recreation reserve - Fox Glacier | Recreation Reserve - s.17 Reserves Act 1977 | 0.61 | South Westland - Weheka | Westland District | 7 | |
| H35037 | Gillespies Point Commonage Reserve | Local Purpose Reserve - s.23 Reserves Act 1977 | 79.09 | South Westland - Weheka | Westland District | 7 | |
| H35038 | Three Mile Lagoon Ferry Reserve | Local Purpose Reserve - s.23 Reserves Act 1977 | 9.19 | Franz Josef - Waiau | Westland District | 7 | |
| H35039 | Cook River Mouth Ferry Reserve | Local Purpose Reserve - s.23 Reserves Act 1977 | 6.21 | South Westland - Weheka | Westland District | 7 | |

| LAND UNIT NO. | LAND UNIT NAME | LAND STATUS | AREA (HA) | AREA OFFICE | LOCAL AUTHORITY | MAP | RELATED LAND UNITS |
|---------------|--|---|-----------|--|-------------------|-----|--------------------|
| H35042 | Westland / Tai Poutini National Park | National Park - s.4 National Parks Act 1980 | 126838.43 | Franz Josef - Waiau, South Westland - Weheka | Westland District | 7,9 | |
| H35043 | James and Simon Richards Memorial Bush | Protected Private Land - s.76 Reserves Act 1977 | 7.15 | Franz Josef - Waiau | Westland District | 7 | |
| H35044 | Unnamed recreation reserve - Fox Glacier | Recreation Reserve - s.17 Reserves Act 1977 | 0.75 | South Westland - Weheka | Westland District | 7 | |
| H35045 | Conservation Area - Cowan Street, Waiho Gorge | Stewardship Area - s.25 Conservation Act 1987 | 0.12 | Franz Josef - Waiau | Westland District | 7 | |
| H35046 | Unnamed recreation reserve - Franz Josef / Waiau | Recreation Reserve - s.17 Reserves Act 1977 | 0.54 | Franz Josef - Waiau | Westland District | 7 | |
| H35047 | Conservation Area - Docherty Creek | Stewardship Area - s.25 Conservation Act 1987 | 88.8 | Franz Josef - Waiau | Westland District | 7 | |
| H35049 | Conservation Area - Docherty Creek | Stewardship Area - s.25 Conservation Act 1987 | 79.39 | Franz Josef - Waiau | Westland District | 7 | |
| H35050 | Conservation Area - Waiho River | Stewardship Area - s.25 Conservation Act 1987 | 1.13 | Franz Josef - Waiau | Westland District | 7 | |
| H35052 | Docherty Creek | Conservation Values legally protected by DOC but not covered by other Codes | 8.04 | Franz Josef - Waiau | Westland District | 7 | |
| H35053 | Conservation Covenant - Fox River | Conservation Covenant - s.27 Conservation Act 1987 | 21.97 | South Westland - Weheka | Westland District | 7 | |
| H35054 | Conservation Area - Forks - Okarito Road (4) | Stewardship Area - s.25 Conservation Act 1987 | 0.16 | Franz Josef - Waiau | Westland District | 7 | |
| H35055 | Conservation Area - Forks - Okarito Road (5) | Stewardship Area - s.25 Conservation Act 1987 | 0.16 | Franz Josef - Waiau | Westland District | 7 | |
| H35056 | Conservation Area - Forks - Okarito Road (6) | Stewardship Area - s.25 Conservation Act 1987 | 0.16 | Franz Josef - Waiau | Westland District | 7 | |
| H35058 | Tatare - Esplanade Reserve | Local Purpose Reserve - s.23 Reserves Act 1977 | 0.71 | Franz Josef - Waiau | Westland District | 7 | |
| H35059 | Cook River - Gravel Reserve | Local Purpose Reserve - s.23 Reserves Act 1977 | 1.19 | South Westland - Weheka | Westland District | 7 | |
| H35060 | Gillespies Beach Cemetery | Local Purpose Reserve - s.23 Reserves Act 1977 | 1.02 | South Westland - Weheka | Westland District | 7 | |
| H35061 | Marginal Strip - Waiho River | Marginal Strip - s.24c Conservation Act 1987 | 16.84 | Franz Josef - Waiau | Westland District | 7 | |
| H35062 | Marginal Strip - Docherty Creek - Neils Creek | Marginal Strip - s.24c Conservation Act 1987 | 33.9 | Franz Josef - Waiau | Westland District | 7 | |

| LAND UNIT NO. | LAND UNIT NAME | LAND STATUS | AREA (HA) | AREA OFFICE | LOCAL AUTHORITY | MAP | RELATED LAND UNITS |
|---------------|--|--|-----------|-------------------------|-------------------|-----|---------------------|
| H35063 | Marginal Strip - Stony Creek | Marginal Strip - s.24c Conservation Act 1987 | 4.34 | Franz Josef - Waiau | Westland District | 7 | |
| H35064 | Marginal Strip - Waiho River, Gibbs Road | Marginal Strip - s.24c Conservation Act 1987 | 3.35 | Franz Josef - Waiau | Westland District | 7 | |
| H35065 | Marginal Strip - Waiho River, Franz Josef | Marginal Strip - s.24c Conservation Act 1987 | 1.18 | Franz Josef - Waiau | Westland District | 7 | |
| H35066 | Marginal Strip - Waiho River, Canavans Knob | Marginal Strip - s.24c Conservation Act 1987 | 1.66 | Franz Josef - Waiau | Westland District | 7 | |
| H35067 | Marginal Strip - Waiho Flat | Marginal Strip - s.24c Conservation Act 1987 | 1.94 | Franz Josef - Waiau | Westland District | 7 | |
| H35068 | Marginal Strip - Docherty Creek | Marginal Strip - s.24c Conservation Act 1987 | 2.95 | Franz Josef - Waiau | Westland District | 7 | |
| H35069 | Marginal Strip - Cook River | Marginal Strip - s.24c Conservation Act 1987 | 50.08 | South Westland - Weheka | Westland District | 7 | |
| H35070 | Marginal Strip - Ohinetamatea River | Marginal Strip - s.24c Conservation Act 1987 | 4.51 | South Westland - Weheka | Westland District | 7 | |
| H35071 | Conservation Area - Three Mile Lagoon | Stewardship Area - s.25 Conservation Act 1987 | 105 | Franz Josef - Waiau | Westland District | 7 | |
| H36002 | Karangarua Bridge Scenic Reserve | Scenic Reserve - s.19(1)(a) Reserves Act 1977 | 23.36 | South Westland - Weheka | Westland District | 7,9 | |
| H36003 | Havelock Creek Cattle Resting Reserve | Local Purpose Reserve - s.23 Reserves Act 1977 | 8.68 | South Westland - Weheka | Westland District | 7 | |
| H36005 | Karangarua Cemetery | Local Purpose Reserve - s.23 Reserves Act 1977 | 0.45 | South Westland - Weheka | Westland District | 7 | |
| H36006 | Marginal Strip - Ohinetamatea River | Marginal Strip - s.24c Conservation Act 1987 | 19.77 | South Westland - Weheka | Westland District | 7 | |
| H36007 | Marginal Strip - Havelock Creek | Marginal Strip - s.24c Conservation Act 1987 | 2.42 | South Westland - Weheka | Westland District | 7 | |
| I33001 | Kakapotahi Ecological Area | Ecological Area - s.21 Conservation Act 1987 | 976.04 | Hokitika | Westland District | 5 | |
| I33002 | Conservation Area - Mikonui River Mouth | Stewardship Area - s.25 Conservation Act 1987 | 30.84 | Hokitika | Westland District | 5 | I33027 (O) Nohoanga |
| I33003 | Conservation Area - Shearers Swamp - Mikonui | Stewardship Area - s.25 Conservation Act 1987 | 32.7 | Hokitika | Westland District | 5 | |
| I33004 | Conservation Area - Waikoriri Creek | Stewardship Area - s.25 Conservation Act 1987 | 131.56 | Hokitika | Westland District | 5 | |
| I33005 | Conservation Area - Mikonui River | Stewardship Area - s.25 Conservation Act 1987 | 167.27 | Hokitika | Westland District | 5 | |

| LAND UNIT NO. | LAND UNIT NAME | LAND STATUS | AREA (HA) | AREA OFFICE | LOCAL AUTHORITY | MAP | RELATED LAND UNITS |
|---------------|--|--|-----------|-------------------------------|-------------------|-----|---------------------|
| I33006 | Conservation Area - Mcleods Road | Stewardship Area - s.25 Conservation Act 1987 | 5.78 | Hokitika | Westland District | 5 | |
| I33009 | Conservation Area - Waitaha | Stewardship Area - s.25 Conservation Act 1987 | 8.42 | Hokitika | Westland District | 5 | |
| I33010 | Conservation Area - Waitaha River Mouth | Stewardship Area - s.25 Conservation Act 1987 | 2.6 | Franz Josef - Waiau | Westland District | 5 | |
| I33011 | Conservation Area - Ounatai Lagoon | Stewardship Area - s.25 Conservation Act 1987 | 47.66 | Franz Josef - Waiau | Westland District | 5 | |
| I33012 | Conservation Area - Waitaha River / Kakapotahi River | Stewardship Area - s.25 Conservation Act 1987 | 33.21 | Hokitika, Franz Josef - Waiau | Westland District | 5 | |
| I33013 | Conservation Area - Little Waitaha River | Stewardship Area - s.25 Conservation Act 1987 | 47.88 | Hokitika | Westland District | 5 | |
| I33014 | Conservation Area - Kakapotahi | Stewardship Area - s.25 Conservation Act 1987 | 2.56 | Franz Josef - Waiau | Westland District | 5 | |
| I33015 | Fergusons Bush Scenic Reserve | Scenic Reserve - s.19(1)(a) Reserves Act 1977 | 730.19 | Hokitika | Westland District | 5 | |
| I33016 | Shearers Swamp Wildlife Management Reserve | Government Purpose Reserve - s.22 Reserves Act 1977 | 15.97 | Hokitika | Westland District | 5 | |
| I33017 | Kakapotahi Scenic Reserve | Scenic Reserve - s.19(1)(a) Reserves Act 1977 | 36.53 | Hokitika | Westland District | 5 | |
| I33018 | Mikonui Memorial Recreation Reserve | Recreation Reserve - s.17 Reserves Act 1977 | 0.28 | Hokitika | Westland District | 5 | |
| I33019 | Conservation Area - Mikonui River - SH6 | Stewardship Area - s.25 Conservation Act 1987 | 0.48 | Hokitika | Westland District | 5 | I33028 (O) Nohoanga |
| I33021 | Marginal Strip - Mikonui River | Marginal Strip - s.24c Conservation Act 1987 | 15.75 | Hokitika | Westland District | 5 | |
| I33022 | Marginal Strip - Shearer Swamp | Marginal Strip - s.24c Conservation Act 1987 | 8.95 | Hokitika | Westland District | 5 | |
| I33023 | Marginal Strip - Waikoriri Creek | Marginal Strip - s.24c Conservation Act 1987 | 2.9 | Hokitika | Westland District | 5 | |
| I33024 | Marginal Strip - Lower Waitaha River | Marginal Strip - s.24c Conservation Act 1987 | 14.42 | Hokitika, Franz Josef - Waiau | Westland District | 5 | |
| I33025 | Marginal Strip - Ounatai Lagoon | Marginal Strip - s.24c Conservation Act 1987 | 8.77 | Franz Josef - Waiau | Westland District | 5 | |
| I33026 | Marginal Strip - Duffers Creek | Marginal Strip - s.24c Conservation Act 1987 | 4.98 | Franz Josef - Waiau | Westland District | 5 | |
| I33027 | Mikonui River | Nohoanga Entitlement Land - s.259 Ngai Tahu Claims Settlement Act 1998 | 1.03 | Hokitika | Westland District | 5 | I33002 (U) |

| LAND UNIT NO. | LAND UNIT NAME | LAND STATUS | AREA (HA) | AREA OFFICE | LOCAL AUTHORITY | MAP | RELATED LAND UNITS |
|---------------|--|--|-----------|-------------------------------|-------------------|-----|-----------------------------------|
| I33028 | Mikonui River | Nohoanga Entitlement Land - s.259 Ngai Tahu Claims Settlement Act 1998 | 0.48 | Hokitika | Westland District | 5 | I33019 (U) |
| I34001 | Saltwater Ecological Area Extension | Ecological Area - s.21 Conservation Act 1987 | 1458.97 | Franz Josef - Waiau | Westland District | 7 | I34118 (O) Deed of Recognition |
| I34002 | Conservation Area - Waitaha Riverbed | Stewardship Area - s.25 Conservation Act 1987 | 367.79 | Hokitika, Franz Josef - Waiau | Westland District | 5,7 | |
| I34003 | Conservation Area - Little Waitaha River | Stewardship Area - s.25 Conservation Act 1987 | 87.78 | Hokitika | Westland District | 5,7 | |
| I34006 | Conservation Area - Ianthe Forest | Stewardship Area - s.25 Conservation Act 1987 | 1403.5 | Franz Josef - Waiau | Westland District | 5,7 | |
| I34007 | Conservation Area - Wanganui Riverbed | Stewardship Area - s.25 Conservation Act 1987 | 1688.49 | Franz Josef - Waiau | Westland District | 7 | |
| I34008 | Conservation Area - La Fontaine | Stewardship Area - s.25 Conservation Act 1987 | 90.22 | Franz Josef - Waiau | Westland District | 7 | |
| I34009 | Conservation Area - Wanganui Forest | Stewardship Area - s.25 Conservation Act 1987 | 642.68 | Franz Josef - Waiau | Westland District | 7 | |
| I34010 | Conservation Area - Pukekura | Stewardship Area - s.25 Conservation Act 1987 | 0.52 | Hokitika | Westland District | 5,7 | |
| I34011 | Conservation Area - Waitaha Forest | Stewardship Area - s.25 Conservation Act 1987 | 30796.4 | Hokitika, Franz Josef - Waiau | Westland District | 7,8 | |
| I34012 | Evans Creek - Gravel Reserves | Local Purpose Reserve - s.23 Reserves Act 1977 | 2.49 | Franz Josef - Waiau | Westland District | 7 | |
| I34013 | Conservation Area - Waitaha Riverbed | Stewardship Area - s.25 Conservation Act 1987 | 224.28 | Hokitika | Westland District | 7 | |
| I34014 | Conservation Area - Poerua River Mouth | Stewardship Area - s.25 Conservation Act 1987 | 530.95 | Franz Josef - Waiau | Westland District | 7 | |
| I34016 | Conservation Area - Whataroa River | Stewardship Area - s.25 Conservation Act 1987 | 148.38 | Franz Josef - Waiau | Westland District | 7 | |
| I34017 | Conservation Area - Saltwater Forest | Stewardship Area - s.25 Conservation Act 1987 | 27.56 | Franz Josef - Waiau | Westland District | 7 | |
| I34018 | Conservation Area - Duart Farm | Stewardship Area - s.25 Conservation Act 1987 | 128.93 | Franz Josef - Waiau | Westland District | 7 | |
| I34019 | Conservation Area - Duart Farm | Stewardship Area - s.25 Conservation Act 1987 | 214.01 | Franz Josef - Waiau | Westland District | 7 | |
| I34020 | Conservation Area - Poerua Riverbed | Stewardship Area - s.25 Conservation Act 1987 | 37.11 | Franz Josef - Waiau | Westland District | 7 | |

| LAND UNIT NO. | LAND UNIT NAME | LAND STATUS | AREA (HA) | AREA OFFICE | LOCAL AUTHORITY | MAP | RELATED LAND UNITS |
|---------------|--|---|-----------|-------------------------------|-------------------|-----|--------------------------------|
| I34021 | Conservation Area - Saltwater Forest | Stewardship Area - s.25 Conservation Act 1987 | 177.17 | Franz Josef - Waiau | Westland District | 7 | |
| I34023 | Conservation Area - Roto Road | Stewardship Area - s.25 Conservation Act 1987 | 386.86 | Franz Josef - Waiau | Westland District | 7 | |
| I34024 | Conservation Area - Purcell Road | Stewardship Area - s.25 Conservation Act 1987 | 49.55 | Franz Josef - Waiau | Westland District | 7 | |
| I34026 | Conservation Area - Whataroa River | Stewardship Area - s.25 Conservation Act 1987 | 72.2 | Franz Josef - Waiau | Westland District | 7 | |
| I34027 | Conservation Area - Ferguson Creek | Stewardship Area - s.25 Conservation Act 1987 | 62.97 | Franz Josef - Waiau | Westland District | 7 | |
| I34028 | Conservation Area - Ferguson Creek | Stewardship Area - s.25 Conservation Act 1987 | 25.13 | Franz Josef - Waiau | Westland District | 7 | |
| I34029 | Conservation Area - Dry Creek | Stewardship Area - s.25 Conservation Act 1987 | 48.72 | Franz Josef - Waiau | Westland District | 7 | |
| I34031 | Conservation Area - S.H.6 - Harihari | Stewardship Area - s.25 Conservation Act 1987 | 1.27 | Franz Josef - Waiau | Westland District | 7 | |
| I34032 | Conservation Area - Whataroa River | Stewardship Area - s.25 Conservation Act 1987 | 84.77 | Franz Josef - Waiau | Westland District | 7 | |
| I34034 | Waitaha Scenic Reserve | Scenic Reserve - s.19(1)(a) Reserves Act 1977 | 417.36 | Hokitika, Franz Josef - Waiau | Westland District | 5,7 | |
| I34035 | Pukekura Scenic Reserve | Scenic Reserve - s.19(1)(a) Reserves Act 1977 | 313.47 | Hokitika, Franz Josef - Waiau | Westland District | 5,7 | |
| I34036 | Lake lanthe Scenic Reserve | Scenic Reserve - s.19(1)(a) Reserves Act 1977 | 1806.58 | Franz Josef - Waiau | Westland District | 7 | |
| I34037 | Saltwater Lagoon Scenic Reserve | Scenic Reserve - s.19(1)(a) Reserves Act 1977 | 1265.59 | Franz Josef - Waiau | Westland District | 7 | I34118 (o) Deed of Recognition |
| I34038 | Lake Rotokino Scenic Reserve | Scenic Reserve - s.19(1)(a) Reserves Act 1977 | 251.52 | Franz Josef - Waiau | Westland District | 7 | |
| I34039 | White Heron Lagoon Wildlife Management Reserve | Government Purpose Reserve - s.22 Reserves Act 1977 | 169.94 | Franz Josef - Waiau | Westland District | 7 | |
| I34040 | The Exile Scenic Reserve | Scenic Reserve - s.19(1)(a) Reserves Act 1977 | 56.17 | Franz Josef - Waiau | Westland District | 7 | |
| I34041 | Mount Hercules Scenic Reserve | Scenic Reserve - s.19(1)(a) Reserves Act 1977 | 812.89 | Franz Josef - Waiau | Westland District | 7 | |
| I34042 | Timber Reserve - Harihari | Local Purpose Reserve - s.23 Reserves Act 1977 | 33.04 | Franz Josef - Waiau | Westland District | 7 | |

| LAND UNIT NO. | LAND UNIT NAME | LAND STATUS | AREA (HA) | AREA OFFICE | LOCAL AUTHORITY | MAP | RELATED LAND UNITS |
|---------------|--|--|-----------|---------------------|-------------------|-----|--------------------|
| I34044 | Poerua River Scenic Reserve | Scenic Reserve - s.19(1)(a) Reserves Act 1977 | 176.28 | Franz Josef - Waiau | Westland District | 7 | |
| I34045 | Wilberg Range Scenic Reserve | Scenic Reserve - s.19(1)(a) Reserves Act 1977 | 895.88 | Franz Josef - Waiau | Westland District | 7 | |
| I34046 | Harihari Recreation Reserve | Recreation Reserve - s.17 Reserves Act 1977 | 3.16 | Franz Josef - Waiau | Westland District | 7 | |
| I34047 | Saltwater Ecological Area | Ecological Area - s.21 Conservation Act 1987 | 1713.75 | Franz Josef - Waiau | Westland District | 7 | |
| I34048 | Wanganui River Ferry Reserve | Local Purpose Reserve - s.23 Reserves Act 1977 | 12.19 | Franz Josef - Waiau | Westland District | 7 | |
| I34049 | Conservation Covenant - La Fontaine Stream | Conservation Covenant - s.77 Reserves Act 1977 | 1.12 | Franz Josef - Waiau | Westland District | 7 | |
| I34050 | Conservation Covenant - Waitaha River | Conservation Covenant - s.77 Reserves Act 1977 | 53.07 | Hokitika | Westland District | 7,8 | |
| I34051 | Conservation Covenant - Wanganui Flat | Conservation Covenant - s.27 Conservation Act 1987 | 3.28 | Franz Josef - Waiau | Westland District | 7 | |
| I34053 | Mumu Creek Wetland Wildlife Management Reserve | Government Purpose Reserve - s.22 Reserves Act 1977 | 161.68 | Franz Josef - Waiau | Westland District | 7 | |
| I34055 | Oneone Wildlife Management Area | Wildlife Management Area - s.23B Conservation Act 1987 | 727.5 | Franz Josef - Waiau | Westland District | 7 | |
| I34056 | Pye Creek Wildlife Management Area | Wildlife Management Area - s.23B Conservation Act 1987 | 118.38 | Franz Josef - Waiau | Westland District | 7 | |
| I34057 | Rotokino Wildlife Management Reserve | Government Purpose Reserve - s.22 Reserves Act 1977 | 948.62 | Franz Josef - Waiau | Westland District | 7 | |
| I34059 | Conservation Area - La Fontaine Stream | Stewardship Area - s.25 Conservation Act 1987 | 10.39 | Franz Josef - Waiau | Westland District | 7 | |
| I34060 | Waitaha Hall | Local Purpose Reserve - s.23 Reserves Act 1977 | 0.2 | Hokitika | Westland District | 7 | |
| I34061 | Waitaha Road Gravel Reserve | Local Purpose Reserve - s.23 Reserves Act 1977 | 0.2 | Hokitika | Westland District | 7 | |
| I34062 | Waitaha Road Gravel Reserve | Local Purpose Reserve - s.23 Reserves Act 1977 | 0.2 | Hokitika | Westland District | 7 | |
| I34063 | Gravel Reserve - Harihari | Local Purpose Reserve - s.23 Reserves Act 1977 | 0.31 | Franz Josef - Waiau | Westland District | 7 | |
| I34064 | Minehan Scenic Reserve | Scenic Reserve - s.19(1)(a) Reserves Act 1977 | 209.56 | Franz Josef - Waiau | Westland District | 7 | |
| I34065 | Conservation Area - Petersen Road | Stewardship Area - s.25 Conservation Act 1987 | 47.65 | Franz Josef - Waiau | Westland District | 7 | |

| LAND UNIT NO. | LAND UNIT NAME | LAND STATUS | AREA (HA) | AREA OFFICE | LOCAL AUTHORITY | MAP | RELATED LAND UNITS |
|---------------|--|--|-----------|----------------------|-------------------|-----|--------------------|
| I34066 | Wanganui River Flat Wildlife Management Area | Wildlife Management Area - s.23B Conservation Act 1987 | 371.51 | Franz Josef - Waiaiu | Westland District | 7 | |
| I34067 | Hari Hari Memorial Reserve | Local Purpose Reserve - s.23 Reserves Act 1977 | 0.1 | Franz Josef - Waiaiu | Westland District | 7 | |
| I34068 | Wanganui Flat Road - Gravel Reserve | Local Purpose Reserve - s.23 Reserves Act 1977 | 0.22 | Franz Josef - Waiaiu | Westland District | 7 | |
| I34069 | Wanganui Flat Road - Gravel Reserve | Local Purpose Reserve - s.23 Reserves Act 1977 | 0.2 | Franz Josef - Waiaiu | Westland District | 7 | |
| I34070 | Wanganui Flat Road - Gravel Reserve | Local Purpose Reserve - s.23 Reserves Act 1977 | 0.21 | Franz Josef - Waiaiu | Westland District | 7 | |
| I34071 | Mount Bonar Travelling Stock Reserve | Local Purpose Reserve - s.23 Reserves Act 1977 | 0.74 | Franz Josef - Waiaiu | Westland District | 7 | |
| I34072 | Harihari Public Cemetery | Local Purpose Reserve - s.23 Reserves Act 1977 | 2.03 | Franz Josef - Waiaiu | Westland District | 7 | |
| I34073 | La Fontaine Stream - Gravel Reserve | Local Purpose Reserve - s.23 Reserves Act 1977 | 0.32 | Franz Josef - Waiaiu | Westland District | 7 | |
| I34074 | La Fontaine Stream - Gravel Reserve | Local Purpose Reserve - s.23 Reserves Act 1977 | 0.29 | Franz Josef - Waiaiu | Westland District | 7 | |
| I34075 | La Fontaine Stream - Gravel Reserve | Local Purpose Reserve - s.23 Reserves Act 1977 | 0.29 | Franz Josef - Waiaiu | Westland District | 7 | |
| I34076 | Poenua River - Gravel Reserve | Local Purpose Reserve - s.23 Reserves Act 1977 | 0.3 | Franz Josef - Waiaiu | Westland District | 7 | |
| I34077 | Waitaha - Gravel Reserve | Local Purpose Reserve - s.23 Reserves Act 1977 | 0.2 | Hokitika | Westland District | 7 | |
| I34078 | St Georges Creek - Gravel Reserve | Local Purpose Reserve - s.23 Reserves Act 1977 | 0.3 | Franz Josef - Waiaiu | Westland District | 7 | |
| I34079 | Gunn Road - Gravel Reserve | Local Purpose Reserve - s.23 Reserves Act 1977 | 0.33 | Franz Josef - Waiaiu | Westland District | 7 | |
| I34080 | Rotokino Road - Gravel Road | Local Purpose Reserve - s.23 Reserves Act 1977 | 0.47 | Franz Josef - Waiaiu | Westland District | 7 | |
| I34081 | Te Taho - Gravel Reserve | Local Purpose Reserve - s.23 Reserves Act 1977 | 0.23 | Franz Josef - Waiaiu | Westland District | 7 | |
| I34082 | Te Taho - Gravel Reserve | Local Purpose Reserve - s.23 Reserves Act 1977 | 0.23 | Franz Josef - Waiaiu | Westland District | 7 | |
| I34083 | Te Taho - Gravel Reserve | Local Purpose Reserve - s.23 Reserves Act 1977 | 0.2 | Franz Josef - Waiaiu | Westland District | 7 | |
| I34084 | Te Taho - Gravel Reserve | Local Purpose Reserve - s.23 Reserves Act 1977 | 0.2 | Franz Josef - Waiaiu | Westland District | 7 | |

| LAND UNIT NO. | LAND UNIT NAME | LAND STATUS | AREA (HA) | AREA OFFICE | LOCAL AUTHORITY | MAP | RELATED LAND UNITS |
|---------------|---|--|-----------|-------------------------------|-------------------|-------|--------------------|
| I34085 | Dry Creek - Gravel Reserve | Local Purpose Reserve - s.23 Reserves Act 1977 | 0.2 | Franz Josef - Waiau | Westland District | 7 | |
| I34086 | Exile - Gravel Reserve | Local Purpose Reserve - s.23 Reserves Act 1977 | 0.89 | Franz Josef - Waiau | Westland District | 7 | |
| I34087 | Wanganui Flat Road - Gravel Reserve | Local Purpose Reserve - s.23 Reserves Act 1977 | 0.28 | Franz Josef - Waiau | Westland District | 7 | |
| I34088 | Wanganui Flat Road - Gravel Reserve | Local Purpose Reserve - s.23 Reserves Act 1977 | 0.33 | Franz Josef - Waiau | Westland District | 7 | |
| I34089 | Wanganui Flat Road - Gravel Reserve | Local Purpose Reserve - s.23 Reserves Act 1977 | 0.3 | Franz Josef - Waiau | Westland District | 7 | |
| I34090 | Haddock Road - Gravel Reserve | Local Purpose Reserve - s.23 Reserves Act 1977 | 0.3 | Franz Josef - Waiau | Westland District | 7 | |
| I34091 | Haddock Road - Gravel Reserve | Local Purpose Reserve - s.23 Reserves Act 1977 | 0.34 | Franz Josef - Waiau | Westland District | 7 | |
| I34092 | Petersen Road - Gravel Reserve | Local Purpose Reserve - s.23 Reserves Act 1977 | 0.29 | Franz Josef - Waiau | Westland District | 7 | |
| I34093 | Public Utility Reserve - Robertson Road | Local Purpose Reserve - s.23 Reserves Act 1977 | 0.28 | Franz Josef - Waiau | Westland District | 7 | |
| I34094 | Wanganui Flat Road - Gravel Reserve | Local Purpose Reserve - s.23 Reserves Act 1977 | 0.3 | Franz Josef - Waiau | Westland District | 7 | |
| I34095 | Roadmans Cottage - Wanganui Flat Road | Local Purpose Reserve - s.23 Reserves Act 1977 | 0.3 | Franz Josef - Waiau | Westland District | 7 | |
| I34097 | Marginal Strip - Alexander Creek | Marginal Strip - s.24c Conservation Act 1987 | 1.86 | Franz Josef - Waiau | Westland District | 5 | |
| I34098 | Marginal Strip - Waitaha River | Marginal Strip - s.24c Conservation Act 1987 | 23.39 | Hokitika | Westland District | 5,7,8 | |
| I34099 | Marginal Strip - Ellis Creek | Marginal Strip - s.24c Conservation Act 1987 | 0.62 | Hokitika | Westland District | 5,7 | |
| I34100 | Marginal Strip - Ellis Creek, Waitaha | Marginal Strip - s.24c Conservation Act 1987 | 3.46 | Hokitika | Westland District | 7,8 | |
| I34101 | Conservation Area - Duffers Creek | Stewardship Area - s.25 Conservation Act 1987 | 0.28 | Hokitika, Franz Josef - Waiau | Westland District | 7 | |
| I34102 | Marginal Strip - Wanganui River | Marginal Strip - s.24c Conservation Act 1987 | 73.84 | Franz Josef - Waiau | Westland District | 7 | |
| I34103 | Marginal Strip - La Fontaine Stream | Marginal Strip - s.24c Conservation Act 1987 | 21.84 | Franz Josef - Waiau | Westland District | 7 | |
| I34104 | Marginal Strip - Poenua River | Marginal Strip - s.24c Conservation Act 1987 | 24.44 | Franz Josef - Waiau | Westland District | 7 | |

| LAND UNIT NO. | LAND UNIT NAME | LAND STATUS | AREA (HA) | AREA OFFICE | LOCAL AUTHORITY | MAP | RELATED LAND UNITS |
|---------------|---|---|-----------|---------------------|-------------------|-----|------------------------|
| I34105 | Marginal Strip - Whataroa River | Marginal Strip - s.24c Conservation Act 1987 | 38.39 | Franz Josef - Waiau | Westland District | 7 | |
| I34106 | Marginal Strip - Dry Creek | Marginal Strip - s.24c Conservation Act 1987 | 4.5 | Franz Josef - Waiau | Westland District | 7 | |
| I34107 | Marginal Strip - Waitangi Tahuna River | Marginal Strip - s.24c Conservation Act 1987 | 15.39 | Franz Josef - Waiau | Westland District | 7 | |
| I34108 | Marginal Strip - Vickers Creek | Marginal Strip - s.24c Conservation Act 1987 | 4.04 | Franz Josef - Waiau | Westland District | 7 | |
| I34109 | Marginal Strip - Mill Creek | Marginal Strip - s.24c Conservation Act 1987 | 0.34 | Franz Josef - Waiau | Westland District | 7 | |
| I34110 | Marginal Strip - Graham Creek | Marginal Strip - s.24c Conservation Act 1987 | 6.9 | Franz Josef - Waiau | Westland District | 7 | |
| I34111 | Conservation Covenant - Whakaikahi River, Ianthe | Protective Covenant - s.18 Crown Forest Assets Act 1989 | 81.51 | Franz Josef - Waiau | Westland District | 7 | |
| I34112 | Conservation Covenant - Te Rahotaiepa River, Ianthe | Protective Covenant - s.18 Crown Forest Assets Act 1989 | 34.2 | Franz Josef - Waiau | Westland District | 5,7 | |
| I34113 | Conservation Covenant - Milwain Creek, Ianthe | Protective Covenant - s.18 Crown Forest Assets Act 1989 | 33.3 | Franz Josef - Waiau | Westland District | 5,7 | |
| I34114 | Conservation Covenant - Allen Creek, Ianthe | Protective Covenant - s.18 Crown Forest Assets Act 1989 | 42.6 | Franz Josef - Waiau | Westland District | 5,7 | |
| I34116 | Conservation Covenant - Big Creek, Wanganui Block | Protective Covenant - s.18 Crown Forest Assets Act 1989 | 8.7 | Franz Josef - Waiau | Westland District | 7 | |
| I34118 | Pouerua (Saltwater Lagoon) | Statutory Areas - Schedules 14-77, 100-104 & 108 Ngai Tahu Claims Settlement Act 1998 | 789.29 | Franz Josef - Waiau | Westland District | 7 | I34001 (U), I34037 (U) |
| I34119 | Wanganui Coastal Scenic Reserve | Scenic Reserve - s.19(1)(a) Reserves Act 1977 | 206.96 | Franz Josef - Waiau | Westland District | 7 | |
| I34120 | Ianthe Scientific Reserve | Scientific Reserve - s.21 Reserves Act 1977 | 211.24 | Franz Josef - Waiau | Westland District | 5,7 | |
| I34121 | Lower Poerua Ecological Area | Ecological Area - s.21 Conservation Act 1987 | 350.55 | Franz Josef - Waiau | Westland District | 7 | |
| I34122 | Conservation Area - Duffers Creek | Stewardship Area - s.25 Conservation Act 1987 | 287.42 | Franz Josef - Waiau | Westland District | 5,7 | |
| I34123 | Ballyhooley Scenic Reserve | Scenic Reserve - s.19(1)(a) Reserves Act 1977 | 15.46 | Franz Josef - Waiau | Westland District | 7 | |
| I34124 | S.H.6 Cowhide Creek - Gravel Reserve | Local Purpose Reserve - s.23 Reserves Act 1977 | 0.3 | Franz Josef - Waiau | Westland District | 7 | |
| I34125 | Conservation Area - Mine Creek | Stewardship Area - s.25 Conservation Act 1987 | 0.2 | Hokitika | Westland District | 7 | |

| LAND UNIT NO. | LAND UNIT NAME | LAND STATUS | AREA (HA) | AREA OFFICE | LOCAL AUTHORITY | MAP | RELATED LAND UNITS |
|---------------|---|---|-----------|----------------------|-------------------|-----|--------------------|
| I34126 | Conservation Covenant - Pye Creek, Wanganui Block | Protective Covenant - s.18 Crown Forest Assets Act 1989 | 31 | Franz Josef - Waiaiu | Westland District | 7 | |
| I34127 | Marginal Strip - Whataroa River | Moveable Marginal Strip - s.24(1) & (2) Conservation Act 1987 | 0.21 | Franz Josef - Waiaiu | Westland District | 7 | |
| I34128 | Marginal Strip - Wanganui River | Moveable Marginal Strip - s.24(1) & (2) Conservation Act 1987 | 0.2 | Franz Josef - Waiaiu | Westland District | 7 | |
| I35001 | Conservation Area - Loan Block Road | Stewardship Area - s.25 Conservation Act 1987 | 91.42 | Franz Josef - Waiaiu | Westland District | 7 | |
| I35003 | Conservation Area - Waitangi Tahuna River | Stewardship Area - s.25 Conservation Act 1987 | 19.05 | Franz Josef - Waiaiu | Westland District | 7 | |
| I35004 | Conservation Area - Waitangi Tahuna River | Stewardship Area - s.25 Conservation Act 1987 | 19.3 | Franz Josef - Waiaiu | Westland District | 7 | |
| I35005 | Conservation Area - Waitangi Tahuna River | Stewardship Area - s.25 Conservation Act 1987 | 123.27 | Franz Josef - Waiaiu | Westland District | 7 | |
| I35006 | Conservation Area - Whataroa River | Stewardship Area - s.25 Conservation Act 1987 | 27.13 | Franz Josef - Waiaiu | Westland District | 7 | |
| I35007 | Conservation Area - Waitangi Forest | Stewardship Area - s.25 Conservation Act 1987 | 53796.08 | Franz Josef - Waiaiu | Westland District | 7,8 | |
| I35009 | Whataroa Scenic Reserve | Scenic Reserve - s.19(1)(a) Reserves Act 1977 | 768.59 | Franz Josef - Waiaiu | Westland District | 7 | |
| I35010 | Rohuni Scenic Reserve | Scenic Reserve - s.19(1)(a) Reserves Act 1977 | 469 | Franz Josef - Waiaiu | Westland District | 7 | |
| I35011 | Waitangi Tahuna Scenic Reserve | Scenic Reserve - s.19(1)(a) Reserves Act 1977 | 115.83 | Franz Josef - Waiaiu | Westland District | 7 | |
| I35013 | Whataroa Recreation Reserve | Recreation Reserve - s.17 Reserves Act 1977 | 19.9 | Franz Josef - Waiaiu | Westland District | 7 | |
| I35014 | Waitangi Tahuna River Stock Resting Reserve | Local Purpose Reserve - s.23 Reserves Act 1977 | 3.58 | Franz Josef - Waiaiu | Westland District | 7 | |
| I35017 | Conservation Area - McCulloughs Creek | Stewardship Area - s.25 Conservation Act 1987 | 0.14 | Franz Josef - Waiaiu | Westland District | 7 | |
| I35019 | Butler Road - Gravel Reserve | Local Purpose Reserve - s.23 Reserves Act 1977 | 0.3 | Franz Josef - Waiaiu | Westland District | 7 | |
| I35021 | Whataroa Public Cemetery | Local Purpose Reserve - s.23 Reserves Act 1977 | 2.16 | Franz Josef - Waiaiu | Westland District | 7 | |
| I35022 | Whataroa - Gravel Reserve | Local Purpose Reserve - s.23 Reserves Act 1977 | 0.21 | Franz Josef - Waiaiu | Westland District | 7 | |
| I35023 | Marginal Strip - Gaunt Creek | Marginal Strip - s.24c Conservation Act 1987 | 17.08 | Franz Josef - Waiaiu | Westland District | 7 | |

| LAND UNIT NO. | LAND UNIT NAME | LAND STATUS | AREA (HA) | AREA OFFICE | LOCAL AUTHORITY | MAP | RELATED LAND UNITS |
|---------------|--|---|-----------|--|-------------------|-----|--------------------|
| I35024 | Marginal Strip - Matainui Creek | Marginal Strip - s.24c Conservation Act 1987 | 7.6 | Franz Josef - Waiau | Westland District | 7 | |
| I35025 | Marginal Strip - McCulloughs Creek | Marginal Strip - s.24c Conservation Act 1987 | 2.66 | Franz Josef - Waiau | Westland District | 7 | |
| I35026 | Marginal Strip - Parker Creek | Marginal Strip - s.24c Conservation Act 1987 | 1.33 | Franz Josef - Waiau | Westland District | 7 | |
| I35027 | Marginal Strip - Whataroa River | Marginal Strip - s.24c Conservation Act 1987 | 4.97 | Franz Josef - Waiau | Westland District | 7 | |
| I35028 | Adams Wilderness Area | Wilderness Area - s.20 Conservation Act 1987 | 39662.43 | Hokitika, Franz Josef - Waiau | Westland District | 7,8 | |
| J31001 | Conservation Area - Ten Mile Creek | Stewardship Area - s.25 Conservation Act 1987 | 117.32 | Greymouth - Mawheranui | Grey District | 3 | |
| J31003 | Conservation Area - Nine Mile Creek | Stewardship Area - s.25 Conservation Act 1987 | 154.2 | Greymouth - Mawheranui | Grey District | 3 | |
| J31005 | Conservation Area - Rapahoe | Stewardship Area - s.25 Conservation Act 1987 | 19.48 | Greymouth - Mawheranui | Grey District | 3 | |
| J31006 | Conservation Area - Seven Mile Creek | Stewardship Area - s.25 Conservation Act 1987 | 49.35 | Greymouth - Mawheranui | Grey District | 3 | |
| J31007 | Conservation Area - Runanga | Stewardship Area - s.25 Conservation Act 1987 | 87.29 | Greymouth - Mawheranui | Grey District | 3 | |
| J31008 | Conservation Area - Seventeen Mile Bluff | Stewardship Area - s.25 Conservation Act 1987 | 4.04 | Buller - Kawaitiri, Greymouth - Mawheranui | Grey District | 3 | |
| J31009 | Conservation Area - Grey River | Stewardship Area - s.25 Conservation Act 1987 | 2.61 | Greymouth - Mawheranui | Grey District | 3.5 | |
| J31010 | Conservation Area - Grey River | Stewardship Area - s.25 Conservation Act 1987 | 5.71 | Greymouth - Mawheranui | Grey District | 3.5 | |
| J31011 | Rapahoe Range Scenic Reserve | Scenic Reserve - s.19(1)(a) Reserves Act 1977 | 967.46 | Greymouth - Mawheranui | Grey District | 3.5 | J31051 (o) |
| J31012 | Coal Creek Scenic Reserve | Scenic Reserve - s.19(1)(a) Reserves Act 1977 | 174.62 | Greymouth - Mawheranui | Grey District | 3 | |
| J31013 | Kaiata Scenic Reserve | Scenic Reserve - s.19(1)(a) Reserves Act 1977 | 9.46 | Greymouth - Mawheranui | Grey District | 3.5 | |
| J31014 | Rapahoe Recreation Reserve | Recreation Reserve - s.17 Reserves Act 1977 | 2.49 | Greymouth - Mawheranui | Grey District | 3 | |
| J31015 | Coal Creek Wildlife Management Reserve | Government Purpose Reserve - s.22 Reserves Act 1977 | 35.14 | Greymouth - Mawheranui | Grey District | 3 | |

| LAND UNIT NO. | LAND UNIT NAME | LAND STATUS | AREA (HA) | AREA OFFICE | LOCAL AUTHORITY | MAP | RELATED LAND UNITS |
|---------------|---|---|-----------|------------------------|-----------------|-----|--------------------|
| J31016 | Rapahoe - Statham Street | Government Purpose Reserve - s.22 Reserves Act 1977 | 0.03 | Greymouth - Mawheranui | Grey District | 3 | |
| J31017 | Runanga Swimming Baths | Local Purpose Reserve - s.23 Reserves Act 1977 | 0.11 | Greymouth - Mawheranui | Grey District | 3 | |
| J31019 | Runanga Recreation Reserve | Recreation Reserve - s.17 Reserves Act 1977 | 0.48 | Greymouth - Mawheranui | Grey District | 3 | |
| J31020 | Kotare Local Purpose (Community Buildings) Reserve | Recreation Reserve - s.17 Reserves Act 1977 | 0.91 | Greymouth - Mawheranui | Grey District | 3 | |
| J31022 | Mclean Park Recreation Reserve | Recreation Reserve - s.17 Reserves Act 1977 | 2.52 | Greymouth - Mawheranui | Grey District | 3,5 | |
| J31024 | Cobden Quarry | Local Purpose Reserve - s.23 Reserves Act 1977 | 2.09 | Greymouth - Mawheranui | Grey District | 3,5 | |
| J31025 | Greigs Gravel Reserve | Local Purpose Reserve - s.23 Reserves Act 1977 | 2.02 | Greymouth - Mawheranui | Grey District | 3 | |
| J31026 | Lake Ryan Wildlife Refuge Reserve | Government Purpose Reserve - s.22 Reserves Act 1977 | 6.34 | Greymouth - Mawheranui | Grey District | 3 | |
| J31028 | Conservation Area - Eleven Mile Creek | Stewardship Area - s.25 Conservation Act 1987 | 721.55 | Greymouth - Mawheranui | Grey District | 3 | |
| J31030 | Conservation Area - Rocky Creek Harbour Board Endowment | Stewardship Area - s.25 Conservation Act 1987 | 8.41 | Greymouth - Mawheranui | Grey District | 3 | |
| J31031 | McGlashan Park Recreation Reserve | Recreation Reserve - s.17 Reserves Act 1977 | 1.4 | Greymouth - Mawheranui | Grey District | 3 | |
| J31033 | Preston Road - Esplanade Reserve | Local Purpose Reserve - s.23 Reserves Act 1977 | 0.15 | Greymouth - Mawheranui | Grey District | 3,5 | |
| J31034 | Unnamed recreation reserve - Reid Street | Recreation Reserve - s.17 Reserves Act 1977 | 1.14 | Greymouth - Mawheranui | Grey District | 3,5 | |
| J31035 | Beach Road - Gravel Reserve | Local Purpose Reserve - s.23 Reserves Act 1977 | 0.11 | Greymouth - Mawheranui | Grey District | 3 | |
| J31036 | Cobden Cemetery | Local Purpose Reserve - s.23 Reserves Act 1977 | 0.39 | Greymouth - Mawheranui | Grey District | 3,5 | |
| J31037 | South Street - Water Supply | Local Purpose Reserve - s.23 Reserves Act 1977 | 0.18 | Greymouth - Mawheranui | Grey District | 3 | |
| J31038 | Marginal Strip - Point Elizabeth | Marginal Strip - s.24c Conservation Act 1987 | 6.89 | Greymouth - Mawheranui | Grey District | 3 | |
| J31039 | Marginal Strip - Thirteen Mile Creek | Marginal Strip - s.24c Conservation Act 1987 | 0.34 | Greymouth - Mawheranui | Grey District | 3 | |

| LAND UNIT NO. | LAND UNIT NAME | LAND STATUS | AREA (HA) | AREA OFFICE | LOCAL AUTHORITY | MAP | RELATED LAND UNITS |
|---------------|---|--|-----------|------------------------|-----------------|-----|--------------------|
| J31040 | Marginal Strip - Nine Mile Creek | Marginal Strip - s.24c Conservation Act 1987 | 0.39 | Greymouth - Mawheranui | Grey District | 3 | |
| J31041 | Marginal Strip - Rocky Creek | Marginal Strip - s.24c Conservation Act 1987 | 1.96 | Greymouth - Mawheranui | Grey District | 3 | |
| J31043 | Marginal Strip - Seven Mile Creek - Dunollie | Marginal Strip - s.24c Conservation Act 1987 | 0.13 | Greymouth - Mawheranui | Grey District | 3 | |
| J31044 | Marginal Strip - Coal Creek | Marginal Strip - s.24c Conservation Act 1987 | 0.1 | Greymouth - Mawheranui | Grey District | 3 | |
| J31045 | Marginal Strip - Blaketown | Marginal Strip - s.24c Conservation Act 1987 | 5.98 | Greymouth - Mawheranui | Grey District | 3,5 | |
| J31046 | Marginal Strip - Grey River, Omoto | Marginal Strip - s.24c Conservation Act 1987 | 0.31 | Greymouth - Mawheranui | Grey District | 3 | |
| J31047 | Marginal Strip - Grey River, Kaiata | Marginal Strip - s.24c Conservation Act 1987 | 8.14 | Greymouth - Mawheranui | Grey District | 3,5 | |
| J31048 | Runanga Pound | Local Purpose Reserve - s.23 Reserves Act 1977 | 0.36 | Greymouth - Mawheranui | Grey District | 3 | |
| J31049 | Conservation Covenant - Nine Mile Creek | Conservation Covenant - s.27 Conservation Act 1987 | 0.17 | Greymouth - Mawheranui | Grey District | 3 | |
| J31050 | Conservation Area - Batty Creek | Stewardship Area - s.25 Conservation Act 1987 | 31.32 | Greymouth - Mawheranui | Grey District | 3 | |
| J31051 | Point Elizabeth Walkway | Walkway - s.3 New Zealand Walkways Act 1975 | 0.66 | Greymouth - Mawheranui | Grey District | 3 | J31011 (U) |
| J31052 | Unnamed recreation reserve - Munroe Street | Recreation Reserve - s.17 Reserves Act 1977 | 0.32 | Greymouth - Mawheranui | Grey District | 3 | |
| J31053 | Unnamed recreation reserve - Ward Street | Recreation Reserve - s.17 Reserves Act 1977 | 1.28 | Greymouth - Mawheranui | Grey District | 3 | |
| J31054 | Conservation Area - Nine Mile Creek Harbour Board Endowment | Stewardship Area - s.25 Conservation Act 1987 | 18.24 | Greymouth - Mawheranui | Grey District | 3 | |
| J31055 | Nelson Quay - Cobden Sewerage Works | Local Purpose Reserve - s.23 Reserves Act 1977 | 3.4 | Greymouth - Mawheranui | Grey District | 3 | |
| J31056 | Unnamed public utility reserve - Lord Street | Local Purpose Reserve - s.23 Reserves Act 1977 | 0.12 | Greymouth - Mawheranui | Grey District | 3,5 | |
| J31057 | Easement - Access to Sewell Peak | Easements that are not part of another Conservation Unit | 3.88 | Greymouth - Mawheranui | Grey District | 3,5 | |
| J32001 | Card Creek Ecological Area Extension | Ecological Area - s.21 Conservation Act 1987 | 1679.86 | Greymouth - Mawheranui | Grey District | 5 | |

| LAND UNIT NO. | LAND UNIT NAME | LAND STATUS | AREA (HA) | AREA OFFICE | LOCAL AUTHORITY | MAP | RELATED LAND UNITS |
|---------------|--|---|-----------|----------------------------------|----------------------------------|-----|---|
| J32002 | Greenstone Ecological Area Extension | Ecological Area - s.21 Conservation Act 1987 | 3465.93 | Greymouth - Mawheranui | Grey District | 5 | |
| J32003 | Three Mile Hill Ecological Area Extension | Ecological Area - s.21 Conservation Act 1987 | 215.1 | Greymouth - Mawheranui | Grey District | 5 | |
| J32005 | Conservation Area - Camerons | Stewardship Area - s.25 Conservation Act 1987 | 26.68 | Greymouth - Mawheranui | Grey District | 5 | |
| J32006 | Conservation Area - Taramakau Riverbed | Stewardship Area - s.25 Conservation Act 1987 | 398.09 | Hokitika, Greymouth - Mawheranui | Grey District, Westland District | 5 | J32188 (O) Nohoanga, J32189 (O) Deed of Recognition |
| J32007 | Conservation Area - Kumara Junction | Stewardship Area - s.25 Conservation Act 1987 | 0.48 | Hokitika | Westland District | 5 | |
| J32008 | Conservation Area - Kapitea Creek | Stewardship Area - s.25 Conservation Act 1987 | 870.6 | Hokitika | Westland District | 5 | |
| J32009 | Conservation Area - Kumara Straight | Stewardship Area - s.25 Conservation Act 1987 | 217.04 | Hokitika | Westland District | 5 | |
| J32010 | Conservation Area - Kumara | Stewardship Area - s.25 Conservation Act 1987 | 33.39 | Hokitika | Westland District | 5 | J32189 (O) Deed of Recognition |
| J32011 | Conservation Area - Kumara - Wardens Road | Stewardship Area - s.25 Conservation Act 1987 | 30.89 | Hokitika, Greymouth - Mawheranui | Grey District, Westland District | 5 | J32189 (O) Deed of Recognition |
| J32012 | Conservation Area - Kumara - Cashman Street | Stewardship Area - s.25 Conservation Act 1987 | 1.16 | Hokitika | Westland District | 5 | |
| J32013 | Conservation Area - Kumara - Town Belt North | Stewardship Area - s.25 Conservation Act 1987 | 0.15 | Hokitika | Westland District | 5 | |
| J32014 | Conservation Area - Kumara - Cashman Street | Stewardship Area - s.25 Conservation Act 1987 | 0.3 | Hokitika | Westland District | 5 | |
| J32015 | Conservation Area - Kumara - Town Belt North | Stewardship Area - s.25 Conservation Act 1987 | 3.99 | Hokitika | Westland District | 5 | |
| J32016 | Conservation Area - Kumara - Town Belt North | Stewardship Area - s.25 Conservation Act 1987 | 30.16 | Hokitika | Westland District | 5 | J32189 (O) Deed of Recognition |
| J32017 | Conservation Area - Kumara | Stewardship Area - s.25 Conservation Act 1987 | 0.65 | Hokitika | Grey District, Westland District | 5 | J32189 (O) Deed of Recognition |
| J32018 | Conservation Area - Dillmanstown | Stewardship Area - s.25 Conservation Act 1987 | 575.05 | Hokitika, Greymouth - Mawheranui | Westland District | 5 | J32189 (O) Deed of Recognition |

| LAND UNIT NO. | LAND UNIT NAME | LAND STATUS | AREA (HA) | AREA OFFICE | LOCAL AUTHORITY | MAP | RELATED LAND UNITS |
|---------------|---|---|-----------|------------------------|-------------------|------|--------------------|
| J32020 | Greenstone Ecological Area | Ecological Area - s.21 Conservation Act 1987 | 1381.65 | Greymouth - Mawheranui | Grey District | 5 | |
| J32021 | Card Creek Ecological Area | Ecological Area - s.21 Conservation Act 1987 | 3539.43 | Greymouth - Mawheranui | Grey District | 5 | |
| J32022 | Conservation Area - Larrikins Road | Stewardship Area - s.25 Conservation Act 1987 | 13.06 | Hokitika | Westland District | 5 | |
| J32023 | Conservation Area - Chesterfield | Stewardship Area - s.25 Conservation Act 1987 | 181.68 | Hokitika | Westland District | 5 | |
| J32025 | Conservation Area - Stafford | Stewardship Area - s.25 Conservation Act 1987 | 18.37 | Hokitika | Westland District | 5 | |
| J32026 | Conservation Area - Arahura River Mouth | Stewardship Area - s.25 Conservation Act 1987 | 22.19 | Hokitika | Westland District | 5 | |
| J32027 | Conservation Area - Stafford | Stewardship Area - s.25 Conservation Act 1987 | 2.7 | Hokitika | Westland District | 5 | |
| J32028 | Shamrock Creek Amenity Area | Amenity Area - s.23A Conservation Act 1987 | 608.13 | Hokitika | Westland District | 5 | |
| J32031 | Conservation Area - Duffers Creek | Stewardship Area - s.25 Conservation Act 1987 | 55.68 | Hokitika | Westland District | 5 | |
| J32032 | Conservation Area - Bells Dam | Stewardship Area - s.25 Conservation Act 1987 | 9.36 | Hokitika | Westland District | 5 | |
| J32033 | Conservation Area - Big Dam Hill | Stewardship Area - s.25 Conservation Act 1987 | 1208.57 | Hokitika | Westland District | 5 | |
| J32034 | Conservation Area - Blue Spur Road | Stewardship Area - s.25 Conservation Act 1987 | 150.47 | Hokitika | Westland District | 5 | |
| J32035 | Conservation Area - Kawhaka Creek | Stewardship Area - s.25 Conservation Act 1987 | 28.64 | Hokitika | Westland District | 5 | |
| J32036 | Conservation Area - Lake Mudgie | Stewardship Area - s.25 Conservation Act 1987 | 501.17 | Hokitika | Westland District | 5 | |
| J32037 | Conservation Area - Blue Spur | Stewardship Area - s.25 Conservation Act 1987 | 64.96 | Hokitika | Westland District | 5 | |
| J32040 | Conservation Area - Paynes Gully Road | Stewardship Area - s.25 Conservation Act 1987 | 203.56 | Greymouth - Mawheranui | Grey District | 5 | |
| J32041 | Conservation Area - Greenstone River | Stewardship Area - s.25 Conservation Act 1987 | 208.52 | Greymouth - Mawheranui | Grey District | 5 | |
| J32042 | Conservation Area - Kapitca Creek | Stewardship Area - s.25 Conservation Act 1987 | 0.26 | Hokitika | Westland District | 5 | |
| J32043 | Conservation Area - Blaketown | Stewardship Area - s.25 Conservation Act 1987 | 1.23 | Greymouth - Mawheranui | Grey District | 3, 5 | |

| LAND UNIT NO. | LAND UNIT NAME | LAND STATUS | AREA (HA) | AREA OFFICE | LOCAL AUTHORITY | MAP | RELATED LAND UNITS |
|---------------|--|---|-----------|------------------------|----------------------------------|-----|-----------------------------------|
| J32044 | Conservation Area - Cape Terrace | Stewardship Area - s.25 Conservation Act 1987 | 39.62 | Greymouth - Mawheranui | Grey District | 5 | |
| J32045 | Omotumotu Scenic Reserve | Scenic Reserve - s.19(1)(a) Reserves Act 1977 | 1309.94 | Greymouth - Mawheranui | Grey District | 3,5 | |
| J32046 | Arorangi Scenic Reserve | Scenic Reserve - s.19(1)(a) Reserves Act 1977 | 219.93 | Greymouth - Mawheranui | Grey District | 5 | |
| J32047 | Marsden Scenic Reserve | Scenic Reserve - s.19(1)(a) Reserves Act 1977 | 280.33 | Greymouth - Mawheranui | Grey District | 5 | |
| J32048 | Paynes Gully Wildlife Management Reserve | Government Purpose Reserve - s.22 Reserves Act 1977 | 197.64 | Greymouth - Mawheranui | Grey District | 5 | |
| J32050 | Paynes Gully Scenic Reserve | Scenic Reserve - s.19(1)(a) Reserves Act 1977 | 35.6 | Greymouth - Mawheranui | Westland District, Grey District | 5 | J32189 (o) Deed of Recognition |
| J32051 | Okuku Scenic Reserve | Scenic Reserve - s.19(1)(a) Reserves Act 1977 | 2052.32 | Hokitika | Westland District | 5 | |
| J32052 | Greymouth Aerodrome | Local Purpose Reserve - s.23 Reserves Act 1977 | 17.49 | Greymouth - Mawheranui | Grey District | 3,5 | |
| J32054 | Grey Hospital | Government Purpose Reserve - s.22 Reserves Act 1977 | 2.02 | Greymouth - Mawheranui | Grey District | 3,5 | |
| J32055 | Greymouth Recreation Reserve | Recreation Reserve - s.17 Reserves Act 1977 | 3.61 | Greymouth - Mawheranui | Grey District | 3,5 | |
| J32056 | Unnamed recreation reserve - Lord Street Greymouth | Recreation Reserve - s.17 Reserves Act 1977 | 2.93 | Greymouth - Mawheranui | Grey District | 3,5 | |
| J32057 | Coronation Recreation Reserve | Recreation Reserve - s.17 Reserves Act 1977 | 0.4 | Greymouth - Mawheranui | Grey District | 3,5 | |
| J32059 | Karoro Recreation Reserve | Recreation Reserve - s.17 Reserves Act 1977 | 4.86 | Greymouth - Mawheranui | Grey District | 3,5 | |
| J32060 | Greymouth Cemetery | Local Purpose Reserve - s.23 Reserves Act 1977 | 3.19 | Greymouth - Mawheranui | Grey District | 5 | |
| J32062 | Southbeach Recreation Reserve | Recreation Reserve - s.17 Reserves Act 1977 | 0.2 | Greymouth - Mawheranui | Grey District | 5 | |
| J32065 | Paroa Recreation Reserve | Recreation Reserve - s.17 Reserves Act 1977 | 1.69 | Greymouth - Mawheranui | Grey District | 5 | |
| J32068 | Saltwater Creek Esplanade Reserve | Local Purpose Reserve - s.23 Reserves Act 1977 | 0.09 | Greymouth - Mawheranui | Grey District | 5 | |
| J32069 | Paroa Wildlife Management Reserve | Government Purpose Reserve - s.22 Reserves Act 1977 | 19.72 | Greymouth - Mawheranui | Grey District | 5 | |

| LAND UNIT NO. | LAND UNIT NAME | LAND STATUS | AREA (HA) | AREA OFFICE | LOCAL AUTHORITY | MAP | RELATED LAND UNITS |
|---------------|-----------------------------------|--|-----------|------------------------|----------------------------------|-----|--------------------------------|
| J32070 | Ogilvie Recreation Reserve | Recreation Reserve - s.17 Reserves Act 1977 | 1.16 | Greymouth - Mawheranui | Grey District | 5 | |
| J32071 | Seddon House Historic Reserve | Historic Reserve - s.18 Reserves Act 1977 | 0.17 | Hokitika | Westland District | 5 | |
| J32072 | Greenstone Cemetery | Local Purpose Reserve - s.23 Reserves Act 1977 | 0.2 | Greymouth - Mawheranui | Grey District | 5 | |
| J32073 | Greenstone - Roadmans Cottage | Local Purpose Reserve - s.23 Reserves Act 1977 | 1.48 | Greymouth - Mawheranui | Grey District | 5 | |
| J32075 | Walker Park Recreation Reserve | Recreation Reserve - s.17 Reserves Act 1977 | 2.85 | Hokitika | Westland District | 5 | |
| J32077 | Hokitika Airport | Local Purpose Reserve - s.23 Reserves Act 1977 | 226.35 | Hokitika | Westland District | 5 | |
| J32078 | Hokitika Cemetery | Local Purpose Reserve - s.23 Reserves Act 1977 | 9.61 | Hokitika | Westland District | 5 | |
| J32079 | Harper Park Recreation Reserve | Recreation Reserve - s.17 Reserves Act 1977 | 2.3 | Hokitika | Westland District | 5 | |
| J32080 | Hokitika Plunket Rooms | Local Purpose Reserve - s.23 Reserves Act 1977 | 0.04 | Hokitika | Westland District | 5 | |
| J32082 | Hokitika War Memorial Hall | Local Purpose Reserve - s.23 Reserves Act 1977 | 0.13 | Hokitika | Westland District | 5 | |
| J32083 | Lazar Park Recreation Reserve | Recreation Reserve - s.17 Reserves Act 1977 | 0.1 | Hokitika | Westland District | 5 | |
| J32084 | Hokitika Kindergarten | Local Purpose Reserve - s.23 Reserves Act 1977 | 0.2 | Hokitika | Westland District | 5 | |
| J32086 | Taramakau Scenic Reserve | Scenic Reserve - s.19(1)(a) Reserves Act 1977 | 38.95 | Hokitika | Westland District, Grey District | 5 | J32189 (O) Deed of Recognition |
| J32087 | Camerons Hall | Local Purpose Reserve - s.23 Reserves Act 1977 | 0.29 | Greymouth - Mawheranui | Grey District | 5 | |
| J32088 | Three Mile Hill Ecological Area | Ecological Area - s.21 Conservation Act 1987 | 170.4 | Greymouth - Mawheranui | Grey District | 5 | |
| J32089 | Cultural use - Awatuna | Local Purpose Reserve - s.23 Reserves Act 1977 | 34.78 | Hokitika | Westland District | 5 | |
| J32092 | Kumara Recreation Reserve | Recreation Reserve - s.17 Reserves Act 1977 | 2.94 | Hokitika | Westland District | 5 | |
| J32093 | Three Mile Public Utility Reserve | Local Purpose Reserve - s.23 Reserves Act 1977 | 0.6 | Hokitika | Westland District | 5 | |
| J32094 | Kumara Cemetery | Local Purpose Reserve - s.23 Reserves Act 1977 | 8.09 | Hokitika | Westland District | 5 | |

| LAND UNIT NO. | LAND UNIT NAME | LAND STATUS | AREA (HA) | AREA OFFICE | LOCAL AUTHORITY | MAP | RELATED LAND UNITS |
|---------------|--|--|-----------|----------------------------------|----------------------------------|-----|-----------------------------------|
| J32096 | Conservation Area - Stafford - High Street | Stewardship Area - s.25 Conservation Act 1987 | 0.04 | Hokitika | Westland District | 5 | |
| J32097 | Conservation Area - Greymouth - Kumara Tramway | Stewardship Area - s.25 Conservation Act 1987 | 3.32 | Hokitika | Westland District | 5 | |
| J32098 | Conservation Area - Kumara - Cashman Street | Stewardship Area - s.25 Conservation Act 1987 | 0.1 | Hokitika | Westland District | 5 | |
| J32099 | Conservation Area - Kumara - Straight | Stewardship Area - s.25 Conservation Act 1987 | 3.8 | Hokitika | Westland District | 5 | |
| J32102 | Palmer Creek Gravel Reserve | Local Purpose Reserve - s.23 Reserves Act 1977 | 2.02 | Hokitika | Westland District | 5 | |
| J32104 | Dillmanstown Amenity Area | Amenity Area - s.23A Conservation Act 1987 | 719.67 | Hokitika, Greymouth - Mawheranui | Grey District, Westland District | 5 | J32189 (o) Deed of Recognition |
| J32105 | Card Creek Ecological Area - Extension | Ecological Area - s.21 Conservation Act 1987 | 177.52 | Greymouth - Mawheranui | Grey District | 5 | |
| J32106 | Marginal Strip - Flowery Creek | Marginal Strip - s.24c Conservation Act 1987 | 14.52 | Hokitika | Westland District | 5 | |
| J32107 | Marginal Strip - Fox Creek | Marginal Strip - s.24c Conservation Act 1987 | 20 | Hokitika | Westland District | 5 | |
| J32108 | Unnamed recreation reserve - Sinnott Road | Recreation Reserve - s.17 Reserves Act 1977 | 0.62 | Greymouth - Mawheranui | Grey District | 3.5 | |
| J32109 | Milton Road - Public Reserve | Local Purpose Reserve - s.23 Reserves Act 1977 | 0.7 | Greymouth - Mawheranui | Grey District | 5 | |
| J32111 | Kaiata - Esplanade Reserve | Local Purpose Reserve - s.23 Reserves Act 1977 | 0.4 | Greymouth - Mawheranui | Grey District | 3.5 | |
| J32112 | Whitcombe Park Reserve | Recreation Reserve - s.17 Reserves Act 1977 | 0.07 | Hokitika | Westland District | 5 | |
| J32113 | Unnamed recreation reserve - Rolleston Street | Recreation Reserve - s.17 Reserves Act 1977 | 0.91 | Hokitika | Westland District | 5 | |
| J32114 | Milton Road - Drainage Reserve | Local Purpose Reserve - s.23 Reserves Act 1977 | 0.36 | Greymouth - Mawheranui | Grey District | 3.5 | |
| J32115 | Arnott Heights - Playing Area Reserve | Local Purpose Reserve - s.23 Reserves Act 1977 | 0.13 | Greymouth - Mawheranui | Grey District | 3.5 | |
| J32116 | Stirling Drive - Reservoir Site | Local Purpose Reserve - s.23 Reserves Act 1977 | 0.06 | Greymouth - Mawheranui | Grey District | 5 | |
| J32117 | Coulson Road - Esplanade Reserve | Local Purpose Reserve - s.23 Reserves Act 1977 | 0.06 | Greymouth - Mawheranui | Grey District | 5 | |
| J32118 | Waimca Creek - Esplanade Reserve | Local Purpose Reserve - s.23 Reserves Act 1977 | 0.5 | Hokitika | Westland District | 5 | |

| LAND UNIT NO. | LAND UNIT NAME | LAND STATUS | AREA (HA) | AREA OFFICE | LOCAL AUTHORITY | MAP | RELATED LAND UNITS |
|---------------|--|--|-----------|----------------------------------|----------------------------------|-----|--------------------------------|
| J32119 | Unnamed recreation reserve - Fifth Street | Recreation Reserve - s.17 Reserves Act 1977 | 0.2 | Hokitika | Westland District | 5 | |
| J32121 | Fitzherbert Street - Utility Reserve | Local Purpose Reserve - s.23 Reserves Act 1977 | 0.14 | Hokitika | Westland District | 5 | |
| J32122 | Rutherglen Road | Local Purpose Reserve - s.23 Reserves Act 1977 | 0.06 | Greymouth - Mawheranui | Grey District | 5 | |
| J32124 | Stafford Cemetery | Local Purpose Reserve - s.23 Reserves Act 1977 | 0.95 | Hokitika | Westland District | 5 | |
| J32125 | Conservation Area - Shamrock Creek | Stewardship Area - s.25 Conservation Act 1987 | 2.22 | Hokitika | Westland District | 5 | |
| J32127 | MacAndrew Square | Local Purpose Reserve - s.23 Reserves Act 1977 | 0.4 | Hokitika | Westland District | 5 | |
| J32128 | Unnamed recreation reserve - Omoto | Recreation Reserve - s.17 Reserves Act 1977 | 2.82 | Greymouth - Mawheranui | Grey District | 3,5 | |
| J32130 | Unnamed recreation reserve - Power Road | Recreation Reserve - s.17 Reserves Act 1977 | 0.22 | Greymouth - Mawheranui | Grey District | 3,5 | |
| J32131 | Unnamed recreation reserve - Racecourse Creek | Recreation Reserve - s.17 Reserves Act 1977 | 0.21 | Greymouth - Mawheranui | Grey District | 5 | |
| J32132 | Omotumotu Creek - Esplanade Reserve | Local Purpose Reserve - s.23 Reserves Act 1977 | 0.28 | Greymouth - Mawheranui | Grey District | 5 | |
| J32134 | Omoto Road - Municipal Reserve | Local Purpose Reserve - s.23 Reserves Act 1977 | 0.17 | Greymouth - Mawheranui | Grey District | 5 | |
| J32135 | Unnamed recreation reserve - Seddon Street, Kumara | Recreation Reserve - s.17 Reserves Act 1977 | 0.27 | Hokitika | Westland District | 5 | |
| J32136 | Local Purpose Reserve - Road and Railway Reserve | Local Purpose Reserve - s.23 Reserves Act 1977 | 2.56 | Greymouth - Mawheranui | Grey District | 3,5 | |
| J32137 | Masden Road - Gravel Reserve | Local Purpose Reserve - s.23 Reserves Act 1977 | 0.29 | Greymouth - Mawheranui | Grey District | 5 | |
| J32138 | Kaiata Creek - Gravel Reserve | Local Purpose Reserve - s.23 Reserves Act 1977 | 0.4 | Greymouth - Mawheranui | Grey District | 3,5 | |
| J32140 | Kumara - Gravel Reserve | Local Purpose Reserve - s.23 Reserves Act 1977 | 0.81 | Hokitika | Westland District | 5 | |
| J32141 | Local Purpose Reserve - Public Abattoir, Seaview | Local Purpose Reserve - s.23 Reserves Act 1977 | 0.22 | Hokitika | Westland District | 5 | |
| J32143 | Taramakau River | Local Purpose Reserve - s.23 Reserves Act 1977 | 2.74 | Hokitika, Greymouth - Mawheranui | Grey District, Westland District | 5 | J32189 (O) Deed of Recognition |

| LAND UNIT NO. | LAND UNIT NAME | LAND STATUS | AREA (HA) | AREA OFFICE | LOCAL AUTHORITY | MAP | RELATED LAND UNITS |
|---------------|--|--|-----------|------------------------|-------------------|-----|--------------------|
| J32144 | Church of England Reserve - Stafford | Local Purpose Reserve - s.23 Reserves Act 1977 | 0.16 | Hokitika | Westland District | 5 | |
| J32145 | Stafford Loop - Gravel Reserve | Local Purpose Reserve - s.23 Reserves Act 1977 | 0.51 | Hokitika | Westland District | 5 | |
| J32146 | State Highway 73 - Gravel Reserve | Local Purpose Reserve - s.23 Reserves Act 1977 | 0.2 | Hokitika | Westland District | 5 | |
| J32147 | Taramakau Settlement Road - Gravel Reserve | Local Purpose Reserve - s.23 Reserves Act 1977 | 0.21 | Greymouth - Mawheranui | Grey District | 5 | |
| J32148 | Hohonu - Gravel Reserve | Local Purpose Reserve - s.23 Reserves Act 1977 | 0.28 | Greymouth - Mawheranui | Grey District | 5 | |
| J32149 | Nelly Road - Gravel Reserve | Local Purpose Reserve - s.23 Reserves Act 1977 | 0.22 | Greymouth - Mawheranui | Grey District | 5 | |
| J32150 | Nelly Road - Gravel Reserve | Local Purpose Reserve - s.23 Reserves Act 1977 | 0.24 | Greymouth - Mawheranui | Grey District | 5 | |
| J32151 | Harris Road - Gravel Reserve | Local Purpose Reserve - s.23 Reserves Act 1977 | 0.33 | Greymouth - Mawheranui | Grey District | 5 | |
| J32152 | Taramakau Settlement Road - Gravel Reserve | Local Purpose Reserve - s.23 Reserves Act 1977 | 0.54 | Greymouth - Mawheranui | Grey District | 5 | |
| J32153 | Nelly Road - Gravel Reserve | Local Purpose Reserve - s.23 Reserves Act 1977 | 0.2 | Greymouth - Mawheranui | Grey District | 5 | |
| J32154 | Hohonu - Gravel Reserve | Local Purpose Reserve - s.23 Reserves Act 1977 | 0.18 | Greymouth - Mawheranui | Grey District | 5 | |
| J32155 | Hohonu - Gravel Reserve | Local Purpose Reserve - s.23 Reserves Act 1977 | 0.26 | Greymouth - Mawheranui | Grey District | 5 | |
| J32156 | Hohonu - Gravel Reserve | Local Purpose Reserve - s.23 Reserves Act 1977 | 0.26 | Greymouth - Mawheranui | Grey District | 5 | |
| J32157 | Hohonu - Gravel Reserve | Local Purpose Reserve - s.23 Reserves Act 1977 | 0.22 | Greymouth - Mawheranui | Grey District | 5 | |
| J32158 | Hohonu - Gravel Reserve | Local Purpose Reserve - s.23 Reserves Act 1977 | 0.23 | Greymouth - Mawheranui | Grey District | 5 | |
| J32159 | Kowhai Bush Recreation Reserve | Recreation Reserve - s.17 Reserves Act 1977 | 1.65 | Greymouth - Mawheranui | Grey District | 3.5 | |
| J32160 | Okuku - Gravel Reserve | Local Purpose Reserve - s.23 Reserves Act 1977 | 1.38 | Hokitika | Westland District | 5 | |
| J32161 | Unnamed recreation reserve - Town Belt South, Grey | Recreation Reserve - s.17 Reserves Act 1977 | 0.26 | Greymouth - Mawheranui | Grey District | 3.5 | |
| J32162 | Alpine View | Local Purpose Reserve - s.23 Reserves Act 1977 | 0.74 | Hokitika | Westland District | 5 | |

| LAND UNIT NO. | LAND UNIT NAME | LAND STATUS | AREA (HA) | AREA OFFICE | LOCAL AUTHORITY | MAP | RELATED LAND UNITS |
|---------------|--|--|-----------|----------------------------------|----------------------------------|-----|--------------------------------|
| J32163 | Bidgood Street - Esplanade Reserve | Local Purpose Reserve - s.23 Reserves Act 1977 | 0.03 | Greymouth - Mawheranui | Grey District | 3.5 | |
| J32164 | Aratuna - Utility Reserve | Local Purpose Reserve - s.23 Reserves Act 1977 | 0.01 | Hokitika | Westland District | 5 | |
| J32165 | Conservation Area - Greenstone River | Stewardship Area - s.25 Conservation Act 1987 | 37 | Greymouth - Mawheranui | Grey District | 5 | |
| J32166 | Marginal Strip - Karoro | Marginal Strip - s.24c Conservation Act 1987 | 0.38 | Greymouth - Mawheranui | Grey District | 3.5 | |
| J32167 | Marginal Strip - Mill Creek | Marginal Strip - s.24c Conservation Act 1987 | 0.06 | Greymouth - Mawheranui | Grey District | 5 | |
| J32168 | Marginal Strip - Saltwater Creek | Marginal Strip - s.24c Conservation Act 1987 | 12.62 | Greymouth - Mawheranui | Grey District | 5 | |
| J32169 | Marginal Strip - Infants Creek | Marginal Strip - s.24c Conservation Act 1987 | 0.51 | Greymouth - Mawheranui | Grey District | 5 | |
| J32170 | Marginal Strip - Kaiata Creek | Marginal Strip - s.24c Conservation Act 1987 | 8.07 | Greymouth - Mawheranui | Grey District | 3.5 | |
| J32171 | Marginal Strip - Card Creek | Marginal Strip - s.24c Conservation Act 1987 | 11.49 | Greymouth - Mawheranui | Grey District | 5 | |
| J32172 | Marginal Strip - New River | Marginal Strip - s.24c Conservation Act 1987 | 24.19 | Greymouth - Mawheranui | Grey District | 5 | |
| J32173 | Marginal Strip - unnamed creek, Camerons Road | Marginal Strip - s.24c Conservation Act 1987 | 0.78 | Greymouth - Mawheranui | Grey District | 5 | |
| J32174 | Marginal Strip - New River, Maori Creek Road | Marginal Strip - s.24c Conservation Act 1987 | 47.28 | Greymouth - Mawheranui | Grey District | 5 | |
| J32175 | Marginal Strip - Taramakau River | Marginal Strip - s.24c Conservation Act 1987 | 82.56 | Hokitika, Greymouth - Mawheranui | Grey District, Westland District | 5 | J32189 (o) Deed of Recognition |
| J32176 | Marginal Strip - Hohonu River | Marginal Strip - s.24c Conservation Act 1987 | 3.07 | Greymouth - Mawheranui | Grey District | 5 | |
| J32177 | Marginal Strip - Kapitea Creek | Marginal Strip - s.24c Conservation Act 1987 | 17.81 | Hokitika | Westland District | 5 | |
| J32178 | Marginal Strip - Waimea Creek | Marginal Strip - s.24c Conservation Act 1987 | 16.55 | Hokitika | Westland District | 5 | |
| J32179 | Marginal Strip - Waimea Creek, Awatuna | Marginal Strip - s.24c Conservation Act 1987 | 9.22 | Hokitika | Westland District | 5 | |
| J32180 | Marginal Strip - German Gully | Marginal Strip - s.24c Conservation Act 1987 | 3.74 | Hokitika | Westland District | 5 | |
| J32181 | Marginal Strip - Flowery Creek / Hatters Creek | Marginal Strip - s.24c Conservation Act 1987 | 9.35 | Hokitika | Westland District | 5 | |

| LAND UNIT NO. | LAND UNIT NAME | LAND STATUS | AREA (HA) | AREA OFFICE | LOCAL AUTHORITY | MAP | RELATED LAND UNITS |
|---------------|--|---|-----------|----------------------------------|----------------------------------|-----|---|
| J32182 | Marginal Strip - Brennans Creek / Keenans Creek | Marginal Strip - s.24c Conservation Act 1987 | 10.03 | Hokitika | Westland District | 5 | |
| J32183 | Marginal Strip - Fox Creek | Marginal Strip - s.24c Conservation Act 1987 | 2.34 | Hokitika | Westland District | 5 | |
| J32184 | Marginal Strip - Lake Mudgie | Marginal Strip - s.24c Conservation Act 1987 | 8.01 | Hokitika | Westland District | 5 | |
| J32185 | Conservation Covenant - Cockeye Creek, Nemona | Protective Covenant - s.18 Crown Forest Assets Act 1989 | 31.82 | Greymouth - Mawheranui | Grey District | 5 | |
| J32188 | Taranakau River | Nohoanga Entitlement Land - s.259 Ngai Tahu Claims Settlement Act 1998 | 1.16 | Greymouth - Mawheranui | Grey District, Westland District | 5 | J32006 (U) |
| J32189 | Taramakau River | Statutory Areas - Schedules 14-77, 100-104 & 108 Ngai Tahu Claims Settlement Act 1998 | 3418.24 | Hokitika, Greymouth - Mawheranui | Grey District, Westland District | 5,6 | J32003 (U), J32006 (U), J32010 (U), J32011 (U), J32016 (U), J32017 (U), J32018 (U), J32050 (U), J32086 (U), J32104 (U), J32143 (U), J32175 (U), J323031 (U), K32004 (U), K33001 (U), K33004 (U), K33005 (U), L32001 (U) |
| J32190 | Kumara Scenic Reserve | Scenic Reserve - s.19(1)(d) Reserves Act 1977 | 144.66 | Hokitika | Westland District | 5 | |
| J32191 | Conservation Area - Fireball Creek | Stewardship Area - s.25 Conservation Act 1987 | 195.1 | Greymouth - Mawheranui | Grey District | 5 | |
| J32192 | Conservation Area - North Bank Arahura Road | Stewardship Area - s.25 Conservation Act 1987 | 75.11 | Hokitika | Westland District | 5 | |
| J32193 | Conservation Area - German Gully | Stewardship Area - s.25 Conservation Act 1987 | 289.29 | Hokitika | Westland District | 5 | |
| J32194 | Three Mile Amenity Area | Amenity Area - s.23A Conservation Act 1987 | 854.55 | Greymouth - Mawheranui | Grey District | 5 | |
| J32198 | Unnamed flood protection reserve - Sawyers Creek | Local Purpose Reserve - s.23 Reserves Act 1977 | 3.03 | Greymouth - Mawheranui | Grey District | 5 | |

| LAND UNIT NO. | LAND UNIT NAME | LAND STATUS | AREA (HA) | AREA OFFICE | LOCAL AUTHORITY | MAP | RELATED LAND UNITS |
|---------------|--|--|-----------|------------------------|-------------------|-----|--------------------|
| J32199 | Unnamed accessway - Westvale Drive | Local Purpose Reserve - s.23 Reserves Act 1977 | 0.03 | Greymouth - Mawheranui | Grey District | 5 | |
| J33001 | Doctor Hill Ecological Area | Ecological Area - s.21 Conservation Act 1987 | 2523.79 | Hokitika | Westland District | 5 | |
| J33002 | Upper Totara Ecological Area | Ecological Area - s.21 Conservation Act 1987 | 2131.45 | Hokitika | Westland District | 5,8 | |
| J33003 | Kanieri Ecological Area | Ecological Area - s.21 Conservation Act 1987 | 474.28 | Hokitika | Westland District | 5 | |
| J33004 | Conservation Area - Blue Spur Road | Stewardship Area - s.25 Conservation Act 1987 | 169.38 | Hokitika | Westland District | 5 | |
| J33005 | Conservation Area - Takutai | Stewardship Area - s.25 Conservation Act 1987 | 3.73 | Hokitika | Westland District | 5 | |
| J33006 | Conservation Area - Kokatahi / Hokitika Riverbed | Stewardship Area - s.25 Conservation Act 1987 | 2235.4 | Hokitika | Westland District | 5 | |
| J33007 | Conservation Area - Kanieri Forest | Stewardship Area - s.25 Conservation Act 1987 | 776.07 | Hokitika | Westland District | 5 | |
| J33008 | Conservation Area - Pine Creek | Stewardship Area - s.25 Conservation Act 1987 | 5.33 | Hokitika | Westland District | 5 | |
| J33009 | Conservation Area - Kanieri Farm | Stewardship Area - s.25 Conservation Act 1987 | 52.82 | Hokitika | Westland District | 5 | |
| J33010 | Conservation Area - Kanieri Farm | Stewardship Area - s.25 Conservation Act 1987 | 1348.14 | Hokitika | Westland District | 5 | |
| J33011 | Conservation Area - Mahinapua Store | Stewardship Area - s.25 Conservation Act 1987 | 0.4 | Hokitika | Westland District | 5 | |
| J33012 | Conservation Area - Mananui Bush | Stewardship Area - s.25 Conservation Act 1987 | 9.41 | Hokitika | Westland District | 5 | |
| J33013 | Conservation Area - Frosty Creek | Stewardship Area - s.25 Conservation Act 1987 | 23.54 | Hokitika | Westland District | 5 | |
| J33014 | Conservation Area - Butlers | Stewardship Area - s.25 Conservation Act 1987 | 2028.23 | Hokitika | Westland District | 5 | |
| J33016 | Conservation Area - Seddon Terrace | Stewardship Area - s.25 Conservation Act 1987 | 35.14 | Hokitika | Westland District | 5 | |
| J33017 | Conservation Area - Camp Creek | Stewardship Area - s.25 Conservation Act 1987 | 141.33 | Hokitika | Westland District | 5 | |
| J33018 | Conservation Area - Woolhouse Creek | Stewardship Area - s.25 Conservation Act 1987 | 84.82 | Hokitika | Westland District | 5 | |
| J33019 | Conservation Area - Woolhouse Creek | Stewardship Area - s.25 Conservation Act 1987 | 251.6 | Hokitika | Westland District | 5 | |

| LAND UNIT NO. | LAND UNIT NAME | LAND STATUS | AREA (HA) | AREA OFFICE | LOCAL AUTHORITY | MAP | RELATED LAND UNITS |
|---------------|--|---|-----------|-------------------------------|-------------------|---------|--------------------------------|
| J33020 | Conservation Area - Totara River | Stewardship Area - s.25 Conservation Act 1987 | 6.38 | Hokitika | Westland District | 5 | |
| J33021 | Conservation Area - Totara River | Stewardship Area - s.25 Conservation Act 1987 | 5.06 | Hokitika | Westland District | 5 | |
| J33022 | Conservation Area - Donnelly Creek | Stewardship Area - s.25 Conservation Act 1987 | 1.08 | Hokitika | Westland District | 5 | |
| J33023 | Conservation Area - Donnelly Creek | Stewardship Area - s.25 Conservation Act 1987 | 6.87 | Hokitika | Westland District | 5 | |
| J33025 | Conservation Area - Donnelly Creek | Stewardship Area - s.25 Conservation Act 1987 | 4.43 | Hokitika | Westland District | 5 | |
| J33026 | Conservation Area - Lake Arthur | Stewardship Area - s.25 Conservation Act 1987 | 69.13 | Hokitika | Westland District | 5 | |
| J33027 | Conservation Area - Lake Arthur | Stewardship Area - s.25 Conservation Act 1987 | 42.6 | Hokitika | Westland District | 5 | |
| J33028 | Conservation Area - Styx River | Stewardship Area - s.25 Conservation Act 1987 | 46.42 | Hokitika | Westland District | 5 | |
| J33029 | Conservation Area - Toaroa Riverbed | Stewardship Area - s.25 Conservation Act 1987 | 149.47 | Hokitika | Westland District | 5 | |
| J33030 | Conservation Area - Kokatahi Riverbed | Stewardship Area - s.25 Conservation Act 1987 | 16.73 | Hokitika | Westland District | 5 | |
| J33031 | Conservation Area - Wanganui / Oira Catchments | Stewardship Area - s.25 Conservation Act 1987 | 90249.47 | Hokitika, Franz Josef - Waiau | Westland District | 5,6,7,8 | J32189 (O) Deed of Recognition |
| J33032 | Conservation Area - Waimihinihi Creek | Stewardship Area - s.25 Conservation Act 1987 | 10.18 | Hokitika | Westland District | 5 | |
| J33033 | Conservation Area - Kawhaka Forest | Stewardship Area - s.25 Conservation Act 1987 | 5123.67 | Hokitika | Westland District | 5 | |
| J33034 | Conservation Area - Park Terrace - Ross | Stewardship Area - s.25 Conservation Act 1987 | 0.26 | Hokitika | Westland District | 5 | |
| J33036 | Conservation Area - Bond Street - Ross | Stewardship Area - s.25 Conservation Act 1987 | 0.05 | Hokitika | Westland District | 5 | |
| J33037 | Conservation Area - Hans Bay - Lake Kanieri | Stewardship Area - s.25 Conservation Act 1987 | 0.11 | Hokitika | Westland District | 5 | |
| J33038 | Conservation Area - Mount Greenland Road | Stewardship Area - s.25 Conservation Act 1987 | 1.19 | Hokitika | Westland District | 5 | |
| J33040 | Conservation Area - Kokatahi River | Stewardship Area - s.25 Conservation Act 1987 | 3.01 | Hokitika | Westland District | 5 | |

| LAND UNIT NO. | LAND UNIT NAME | LAND STATUS | AREA (HA) | AREA OFFICE | LOCAL AUTHORITY | MAP | RELATED LAND UNITS |
|---------------|--|---|-----------|-------------|-------------------|-----|---|
| J33041 | Conservation Area - Camelback | Stewardship Area - s.25 Conservation Act 1987 | 89.2 | Hokitika | Westland District | 5 | |
| J33042 | Southside Recreation Reserve | Recreation Reserve - s.17 Reserves Act 1977 | 18.17 | Hokitika | Westland District | 5 | |
| J33043 | Hokitika Southside Scenic Reserve | Scenic Reserve - s.19(1)(a) Reserves Act 1977 | 23.81 | Hokitika | Westland District | 5 | |
| J33044 | Kawahaka Creek Scenic Reserve | Scenic Reserve - s.19(1)(a) Reserves Act 1977 | 12.11 | Hokitika | Westland District | 5 | |
| J33045 | Loopline Road Scenic Reserve | Scenic Reserve - s.19(1)(a) Reserves Act 1977 | 11.68 | Hokitika | Westland District | 5 | |
| J33046 | Kaniere Forks Scenic Reserve | Scenic Reserve - s.19(1)(a) Reserves Act 1977 | 8.25 | Hokitika | Westland District | 5 | |
| J33047 | Lake Mahinapua Scenic Reserve | Scenic Reserve - s.19(1)(a) Reserves Act 1977 | 575.41 | Hokitika | Westland District | 5 | |
| J33048 | Pleasant Point Scenic Reserve | Scenic Reserve - s.19(1)(a) Reserves Act 1977 | 5.06 | Hokitika | Westland District | 5 | |
| J33049 | Back Creek Swamp Wildlife Management Reserve | Government Purpose Reserve - s.22 Reserves Act 1977 | 510.77 | Hokitika | Westland District | 5 | |
| J33050 | Lake Kaniere Scenic Reserve | Scenic Reserve - s.19(1)(a) Reserves Act 1977 | 10308.21 | Hokitika | Westland District | 5 | J33139 (O) Nohoanga, J33140 (O) Deed of Recognition |
| J33051 | Wainihimihī Scenic Reserve | Scenic Reserve - s.19(1)(a) Reserves Act 1977 | 18.89 | Hokitika | Westland District | 5 | |
| J33052 | Camelback Scenic Reserve | Scenic Reserve - s.19(1)(a) Reserves Act 1977 | 621.47 | Hokitika | Westland District | 5 | |
| J33053 | Lake Arthur Scenic Reserve | Scenic Reserve - s.19(1)(a) Reserves Act 1977 | 216.59 | Hokitika | Westland District | 5 | |
| J33054 | The Doughboy Scenic Reserve | Scenic Reserve - s.19(1)(a) Reserves Act 1977 | 367.82 | Hokitika | Westland District | 5 | |
| J33055 | Hokitika Gorge Scenic Reserve | Scenic Reserve - s.19(1)(a) Reserves Act 1977 | 113.71 | Hokitika | Westland District | 5 | |
| J33056 | Ross Cemetery | Local Purpose Reserve - s.23 Reserves Act 1977 | 3.14 | Hokitika | Westland District | 5 | |
| J33057 | Cass Square | Recreation Reserve - s.17 Reserves Act 1977 | 3.99 | Hokitika | Westland District | 5 | |
| J33058 | Prossers Bush Recreation Reserve | Recreation Reserve - s.17 Reserves Act 1977 | 24.04 | Hokitika | Westland District | 5 | |

| LAND UNIT NO. | LAND UNIT NAME | LAND STATUS | AREA (HA) | AREA OFFICE | LOCAL AUTHORITY | MAP | RELATED LAND UNITS |
|---------------|--|---|-----------|-------------|-------------------|-----|--------------------|
| J33059 | Kaniere Recreation Reserve | Recreation Reserve - s.17 Reserves Act 1977 | 0.51 | Hokitika | Westland District | 5 | |
| J33060 | Woodstock Recreation Reserve | Recreation Reserve - s.17 Reserves Act 1977 | 1.67 | Hokitika | Westland District | 5 | |
| J33061 | Kokatahi Hall | Local Purpose Reserve - s.23 Reserves Act 1977 | 0.23 | Hokitika | Westland District | 5 | |
| J33062 | Kokatahi Recreation Reserve | Recreation Reserve - s.17 Reserves Act 1977 | 2.49 | Hokitika | Westland District | 5 | |
| J33065 | Ross Recreation Reserve | Recreation Reserve - s.17 Reserves Act 1977 | 3.54 | Hokitika | Westland District | 5 | |
| J33066 | Ross Goldfields Historic Reserve | Historic Reserve - s.18 Reserves Act 1977 | 0.67 | Hokitika | Westland District | 5 | |
| J33067 | Ross Historic Cemetery Reserve | Historic Reserve - s.18 Reserves Act 1977 | 1.03 | Hokitika | Westland District | 5 | |
| J33069 | Wadeson Park | Recreation Reserve - s.17 Reserves Act 1977 | 8.41 | Hokitika | Westland District | 5 | |
| J33073 | Conservation Covenant - Kaniere | Conservation Covenant - s.77 Reserves Act 1977 | 22.67 | Hokitika | Westland District | 5 | |
| J33074 | Conservation Covenant - Raft Creek | Conservation Covenant - s.77 Reserves Act 1977 | 5.63 | Hokitika | Westland District | 5 | |
| J33075 | Conservation Covenant - Gows Creek and others | Conservation Covenant - s.77 Reserves Act 1977 | 9.7 | Hokitika | Westland District | 5 | |
| J33076 | Conservation Covenant - Rocky Creek and others | Conservation Covenant - s.77 Reserves Act 1977 | 47.46 | Hokitika | Westland District | 5 | |
| J33077 | Kowhitirangi Recreation Reserve | Recreation Reserve - s.17 Reserves Act 1977 | 2.77 | Hokitika | Westland District | 5 | |
| J33078 | Lake Mahinapua Recreation Reserve | Recreation Reserve - s.17 Reserves Act 1977 | 25.32 | Hokitika | Westland District | 5 | |
| J33079 | Taramakau River Road Reserve | Local Purpose Reserve - s.23 Reserves Act 1977 | 7.55 | Hokitika | Westland District | 5 | |
| J33080 | Conservation Area - Mahinapua Creek | Stewardship Area - s.25 Conservation Act 1987 | 133.34 | Hokitika | Westland District | 5 | |
| J33081 | Toiara Lagoon Wildlife Management Reserve | Government Purpose Reserve - s.22 Reserves Act 1977 | 189.1 | Hokitika | Westland District | 5 | |
| J33083 | Kowhitirangi Scenic Reserve | Scenic Reserve - s.19(1)(a) Reserves Act 1977 | 3.62 | Hokitika | Westland District | 5 | |
| J33086 | Conservation Area - Mathias Pass Road | Stewardship Area - s.25 Conservation Act 1987 | 3.81 | Hokitika | Westland District | 5 | |

| LAND UNIT NO. | LAND UNIT NAME | LAND STATUS | AREA (HA) | AREA OFFICE | LOCAL AUTHORITY | MAP | RELATED LAND UNITS |
|---------------|---|--|-----------|-------------|-------------------|-----|--------------------|
| J33087 | Doughboy Road Gravel Reserve | Local Purpose Reserve - s.23 Reserves Act 1977 | 0.23 | Hokitika | Westland District | 5 | |
| J33088 | Knob Creek Gravel Reserve | Local Purpose Reserve - s.23 Reserves Act 1977 | 0.21 | Hokitika | Westland District | 5 | |
| J33090 | Doughboy Road Gravel Reserve | Local Purpose Reserve - s.23 Reserves Act 1977 | 0.27 | Hokitika | Westland District | 5 | |
| J33091 | Doughboy Road Gravel Reserve | Local Purpose Reserve - s.23 Reserves Act 1977 | 0.28 | Hokitika | Westland District | 5 | |
| J33093 | Sailors Creek Gravel Reserve | Local Purpose Reserve - s.23 Reserves Act 1977 | 0.2 | Hokitika | Westland District | 5 | |
| J33096 | Milltown Amenity Area | Amenity Area - s.23A Conservation Act 1987 | 125.28 | Hokitika | Westland District | 5 | |
| J33098 | Duck Creek - Esplanade Reserve | Local Purpose Reserve - s.23 Reserves Act 1977 | 0.63 | Hokitika | Westland District | 5 | |
| J33100 | Woolhouse Creek - Gravel Reserve | Local Purpose Reserve - s.23 Reserves Act 1977 | 0.16 | Hokitika | Westland District | 5 | |
| J33103 | Kokatahi Road - Rifle Range | Local Purpose Reserve - s.23 Reserves Act 1977 | 1.61 | Hokitika | Westland District | 5 | |
| J33104 | Kawahaka Creek - Gravel Reserve | Local Purpose Reserve - s.23 Reserves Act 1977 | 0.99 | Hokitika | Westland District | 5 | |
| J33105 | Palmer Creek - Quarry Reserve | Local Purpose Reserve - s.23 Reserves Act 1977 | 7.97 | Hokitika | Westland District | 5 | |
| J33107 | Ferry Road | Local Purpose Reserve - s.23 Reserves Act 1977 | 0.25 | Hokitika | Westland District | 5 | |
| J33108 | Fishermans Creek - Gravel Reserve | Local Purpose Reserve - s.23 Reserves Act 1977 | 0.4 | Hokitika | Westland District | 5 | |
| J33109 | Blake Creek - Gravel Reserve | Local Purpose Reserve - s.23 Reserves Act 1977 | 0.4 | Hokitika | Westland District | 5 | |
| J33110 | Lake Kanieri Road - Gravel Reserve | Local Purpose Reserve - s.23 Reserves Act 1977 | 0.08 | Hokitika | Westland District | 5 | |
| J33111 | Acclimatisation Reserve - Lake Kanieri | Local Purpose Reserve - s.23 Reserves Act 1977 | 10.51 | Hokitika | Westland District | 5 | |
| J33112 | Hau Hau Road- Reservoir Reserve | Local Purpose Reserve - s.23 Reserves Act 1977 | 3.69 | Hokitika | Westland District | 5 | |
| J33113 | Kokatahi Agricultural and Pastoral Showground | Local Purpose Reserve - s.23 Reserves Act 1977 | 2.88 | Hokitika | Westland District | 5 | |
| J33114 | Kanieri - Esplanade Reserve | Local Purpose Reserve - s.23 Reserves Act 1977 | 0.06 | Hokitika | Westland District | 5 | |

| LAND UNIT NO. | LAND UNIT NAME | LAND STATUS | AREA (HA) | AREA OFFICE | LOCAL AUTHORITY | MAP | RELATED LAND UNITS |
|---------------|---|--|-----------|-------------|-------------------|-----|--------------------|
| J33116 | Mahinapua Creek Rail Bridge Historic Reserve | Historic Reserve - s.18 Reserves Act 1977 | 1.01 | Hokitika | Westland District | 5 | |
| J33118 | Marginal Strip - Fishermans Creek | Marginal Strip - s.24c Conservation Act 1987 | 3.52 | Hokitika | Westland District | 5 | |
| J33119 | Marginal Strip - Pine Creek | Marginal Strip - s.24c Conservation Act 1987 | 4.03 | Hokitika | Westland District | 5 | |
| J33120 | Marginal Strip - Sandstone Creek | Marginal Strip - s.24c Conservation Act 1987 | 3.29 | Hokitika | Westland District | 5 | |
| J33121 | Marginal Strip - Stony Creek | Marginal Strip - s.24c Conservation Act 1987 | 0.96 | Hokitika | Westland District | 5 | |
| J33122 | Marginal Strip - Kanitere River | Marginal Strip - s.24c Conservation Act 1987 | 20.73 | Hokitika | Westland District | 5 | |
| J33123 | Marginal Strip - Pidgion Creek | Marginal Strip - s.24c Conservation Act 1987 | 0.08 | Hokitika | Westland District | 5 | |
| J33124 | Marginal Strip - Kanitere River - Kanitere | Marginal Strip - s.24c Conservation Act 1987 | 1.11 | Hokitika | Westland District | 5 | |
| J33125 | Marginal Strip - Hokitika River, Kanitere / Woodstock | Marginal Strip - s.24c Conservation Act 1987 | 11.74 | Hokitika | Westland District | 5 | |
| J33126 | Marginal Strip - Raft Creek | Marginal Strip - s.24c Conservation Act 1987 | 5.2 | Hokitika | Westland District | 5 | |
| J33127 | Marginal Strip - Duck Creek | Marginal Strip - s.24c Conservation Act 1987 | 2.39 | Hokitika | Westland District | 5 | |
| J33128 | Marginal Strip - Hokitika River, Wall Road | Marginal Strip - s.24c Conservation Act 1987 | 14.95 | Hokitika | Westland District | 5 | |
| J33129 | Marginal Strip - Totara River | Marginal Strip - s.24c Conservation Act 1987 | 0.63 | Hokitika | Westland District | 5 | |
| J33130 | Marginal Strip - Kokatahi River | Marginal Strip - s.24c Conservation Act 1987 | 24.26 | Hokitika | Westland District | 5 | |
| J33131 | Marginal Strip - Styx River | Marginal Strip - s.24c Conservation Act 1987 | 0.83 | Hokitika | Westland District | 5 | |
| J33132 | Marginal Strip - Cunningham Creek | Marginal Strip - s.24c Conservation Act 1987 | 7.16 | Hokitika | Westland District | 5 | |
| J33133 | Marginal Strip - Upper Kokatahi River | Marginal Strip - s.24c Conservation Act 1987 | 12.23 | Hokitika | Westland District | 5 | |
| J33134 | Marginal Strip - Toaroaha River | Marginal Strip - s.24c Conservation Act 1987 | 5.27 | Hokitika | Westland District | 5 | |
| J33135 | Marginal Strip - unnamed creek, Mt Harry | Marginal Strip - s.24c Conservation Act 1987 | 1.99 | Hokitika | Westland District | 5 | |

| LAND UNIT NO. | LAND UNIT NAME | LAND STATUS | AREA (HA) | AREA OFFICE | LOCAL AUTHORITY | MAP | RELATED LAND UNITS |
|---------------|--|---|-----------|-------------|-------------------|-----|--------------------|
| J33136 | Marginal Strip - Vine Creek | Marginal Strip - s.24c Conservation Act 1987 | 4.93 | Hokitika | Westland District | 5 | |
| J33137 | Marginal Strip - Hokitika River, Hokitika Gorge | Marginal Strip - s.24c Conservation Act 1987 | 1.66 | Hokitika | Westland District | 5 | |
| J33138 | Conservation Covenant - Tasman Accord, Arapura Block | Conservation Covenant - s.77 Reserves Act 1977 | 3201.97 | Hokitika | Westland District | 5 | |
| J33139 | Lake Kanieri | Nohoanga Entitlement Land - s.259 Ngai Tahu Claims Settlement Act 1998 | 1.03 | Hokitika | Westland District | 5 | J33050 (U) |
| J33140 | Lake Kanieri | Statutory Areas - Schedules 14-77, 100-104 & 108 Ngai Tahu Claims Settlement Act 1998 | 1473.87 | Hokitika | Westland District | 5 | J33050 (U) |
| J33141 | Conservation Area - Tarleton Falls | Stewardship Area - s.25 Conservation Act 1987 | 82.99 | Hokitika | Westland District | 5 | |
| J33142 | Conservation Area - Blue Spur Range | Stewardship Area - s.25 Conservation Act 1987 | 577.9 | Hokitika | Westland District | 5 | |
| J33143 | Local Purpose Reserve - Hokitika River | Local Purpose Reserve - s.23 Reserves Act 1977 | 4.82 | Hokitika | Westland District | 5 | |
| J33144 | Ross Historic Goldfields Walkway - Water Race Walk | Walkway - s.3 New Zealand Walkways Act 1975 | 2.05 | Hokitika | Westland District | 5 | |
| J33145 | Hokitika Area Workshop | Conservation Values legally protected by DOC but not covered by other Codes | 0.26 | Hokitika | Westland District | 5 | |
| J33148 | Marginal Strip - Hokitika River, Mt Camelback | Marginal Strip - s.24c Conservation Act 1987 | 1.8 | Hokitika | Westland District | 5 | |
| J33149 | Kokatahi - Esplanade Reserve | Local Purpose Reserve - s.23 Reserves Act 1977 | 1.06 | Hokitika | Westland District | 5 | |
| J33150 | Kanieri River | Local Purpose Reserve - s.23 Reserves Act 1977 | 0.89 | Hokitika | Westland District | 5 | |
| J33151 | Marginal Strip - Hokitika River | Marginal Strip - s.24c Conservation Act 1987 | 3.38 | Hokitika | Westland District | 5 | |
| J33152 | Conservation Covenant - Woolhouse Creek | Conservation Covenant - s.77 Reserves Act 1977 | 1.54 | Hokitika | Westland District | 5 | |
| J33153 | Conservation Covenant - Tern Creek | Protective Covenant - s.18 Crown Forest Assets Act 1989 | 9.8 | Hokitika | Westland District | 5 | |
| J33154 | Conservation Covenant - Lake Tarleton and Tarleton Creek | Protective Covenant - s.18 Crown Forest Assets Act 1989 | 16 | Hokitika | Westland District | 5 | |
| J33155 | Mahinapua Walkway | Walkway - s.3 New Zealand Walkways Act 1975 | 0.88 | Hokitika | Westland District | 5 | |
| J33156 | Marginal Strip - Hokitika River, Vine Creek | Moveable Marginal Strip - s.24(1) & (2) Conservation Act 1987 | 2.19 | Hokitika | Westland District | 5 | |

| LAND UNIT NO. | LAND UNIT NAME | LAND STATUS | AREA (HA) | AREA OFFICE | LOCAL AUTHORITY | MAP | RELATED LAND UNITS |
|---------------|---|---|-----------|-------------------|-------------------|-------|--------------------|
| J33157 | Preston's Bush Recreation Reserve | Recreation Reserve - s.17 Reserves Act 1977 | 0.2 | Hokitika | Westland District | 5 | |
| J34001 | Conservation Area - Totara - Mikonui Forests | Stewardship Area - s.25 Conservation Act 1987 | 27822.11 | Hokitika | Westland District | 5,7,8 | |
| J34004 | Mikonui River | Marginal Strip - s.24c Conservation Act 1987 | 17.12 | Hokitika | Westland District | 5,8 | |
| J34005 | Conservation Area - Hokitika River - Bluff Creek | Stewardship Area - s.25 Conservation Act 1987 | 19.24 | Hokitika | Westland District | 5 | |
| K29001 | Conservation Area - Mount Rochfort | Stewardship Area - s.25 Conservation Act 1987 | 7562.33 | Buller - Kawatiri | Buller District | 2 | |
| K29002 | Conservation Area - Denniston | Stewardship Area - s.25 Conservation Act 1987 | 30.18 | Buller - Kawatiri | Buller District | 2 | |
| K29003 | Conservation Area - Waimangaroa River / Denniston | Stewardship Area - s.25 Conservation Act 1987 | 8.67 | Buller - Kawatiri | Buller District | 2 | |
| K29004 | Conservation Area - Waimangaroa - Beaton Street | Stewardship Area - s.25 Conservation Act 1987 | 0.82 | Buller - Kawatiri | Buller District | 2 | |
| K29005 | Conservation Area - Waimangaroa - Hamilton Street | Stewardship Area - s.25 Conservation Act 1987 | 2.26 | Buller - Kawatiri | Buller District | 2 | |
| K29007 | Conservation Area - Denniston - Boswell Street | Stewardship Area - s.25 Conservation Act 1987 | 0.14 | Buller - Kawatiri | Buller District | 2 | |
| K29008 | Conservation Area - Waimangaroa Riverbed | Stewardship Area - s.25 Conservation Act 1987 | 7.23 | Buller - Kawatiri | Buller District | 2 | |
| K29009 | Conservation Area - Jones Creek | Stewardship Area - s.25 Conservation Act 1987 | 3.25 | Buller - Kawatiri | Buller District | 2 | |
| K29010 | Conservation Area - Waimangaroa River Mouth | Stewardship Area - s.25 Conservation Act 1987 | 7.96 | Buller - Kawatiri | Buller District | 2 | |
| K29011 | Conservation Area - Waimangaroa - Dennison Road | Stewardship Area - s.25 Conservation Act 1987 | 17.56 | Buller - Kawatiri | Buller District | 2 | |
| K29012 | Marginal Strip - Whareatea River | Marginal Strip - s.24c Conservation Act 1987 | 5.92 | Buller - Kawatiri | Buller District | 2 | |
| K29013 | Conservation Area - Fairdown | Stewardship Area - s.25 Conservation Act 1987 | 22.45 | Buller - Kawatiri | Buller District | 2 | |
| K29014 | Conservation Area - Utopia Road | Stewardship Area - s.25 Conservation Act 1987 | 7.78 | Buller - Kawatiri | Buller District | 2 | |
| K29016 | Conservation Area - Ballarat | Stewardship Area - s.25 Conservation Act 1987 | 898.26 | Buller - Kawatiri | Buller District | 2 | |
| K29017 | Conservation Area - Orowaiti River Mouth | Stewardship Area - s.25 Conservation Act 1987 | 135.15 | Buller - Kawatiri | Buller District | 2 | |

| LAND UNIT NO. | LAND UNIT NAME | LAND STATUS | AREA (HA) | AREA OFFICE | LOCAL AUTHORITY | MAP | RELATED LAND UNITS |
|---------------|--|---|-----------|-------------------|-----------------|-----|--------------------|
| K29018 | Conservation Area - Westport - Orowaiti Road | Stewardship Area - s.25 Conservation Act 1987 | 0.18 | Buller - Kawatiri | Buller District | 2 | |
| K29019 | Conservation Area - Buller River Mouth | Stewardship Area - s.25 Conservation Act 1987 | 25.2 | Buller - Kawatiri | Buller District | 2 | |
| K29020 | Conservation Area - Carters Beach | Stewardship Area - s.25 Conservation Act 1987 | 9.39 | Buller - Kawatiri | Buller District | 2 | |
| K29021 | Conservation Area - Bradshaw Creek | Stewardship Area - s.25 Conservation Act 1987 | 5.89 | Buller - Kawatiri | Buller District | 2 | |
| K29022 | Denniston Scenic Reserve | Scenic Reserve - s.19(1)(a) Reserves Act 1977 | 700.64 | Buller - Kawatiri | Buller District | 2 | |
| K29023 | Gillows Dam Wildlife Management Reserve | Government Purpose Reserve - s.22 Reserves Act 1977 | 113.58 | Buller - Kawatiri | Buller District | 2 | |
| K29024 | Conservation Area - Buller River Estuary | Stewardship Area - s.25 Conservation Act 1987 | 2.23 | Buller - Kawatiri | Buller District | 2 | |
| K29025 | Conservation Area - Pakihi Road | Stewardship Area - s.25 Conservation Act 1987 | 55.13 | Buller - Kawatiri | Buller District | 2 | |
| K29027 | Costello Hill Scenic Reserve | Scenic Reserve - s.19(1)(a) Reserves Act 1977 | 16.4 | Buller - Kawatiri | Buller District | 2,3 | |
| K29028 | Conservation Area - Omau Beach | Stewardship Area - s.25 Conservation Act 1987 | 3.02 | Buller - Kawatiri | Buller District | 2 | |
| K29029 | Conservation Area - Cape Foulwind Beach | Stewardship Area - s.25 Conservation Act 1987 | 10.66 | Buller - Kawatiri | Buller District | 2 | |
| K29030 | Conservation Area - Tauranga Bay Accretion | Stewardship Area - s.25 Conservation Act 1987 | 1.07 | Buller - Kawatiri | Buller District | 2 | |
| K29032 | Conservation Area - Cape Foulwind Farm | Stewardship Area - s.25 Conservation Act 1987 | 71.9 | Buller - Kawatiri | Buller District | 2 | |
| K29033 | Conservation Area - Cape Foulwind Farm | Stewardship Area - s.25 Conservation Act 1987 | 134.94 | Buller - Kawatiri | Buller District | 2 | |
| K29034 | Unnamed recreation reserve - Tauranga Bay | Recreation Reserve - s.17 Reserves Act 1977 | 10.08 | Buller - Kawatiri | Buller District | 2 | |
| K29035 | Conservation Area - Cape Foulwind Farm | Stewardship Area - s.25 Conservation Act 1987 | 320.3 | Buller - Kawatiri | Buller District | 2 | |
| K29036 | Buller Riverbank Protection Reserve | Local Purpose Reserve - s.23 Reserves Act 1977 | 122.01 | Buller - Kawatiri | Buller District | 2 | |
| K29037 | Conservation Area - Cape Foulwind Farm | Stewardship Area - s.25 Conservation Act 1987 | 48.83 | Buller - Kawatiri | Buller District | 2 | |
| K29038 | Conservation Area - Addisons Flat | Stewardship Area - s.25 Conservation Act 1987 | 213.37 | Buller - Kawatiri | Buller District | 2 | |

| LAND UNIT NO. | LAND UNIT NAME | LAND STATUS | AREA (HA) | AREA OFFICE | LOCAL AUTHORITY | MAP | RELATED LAND UNITS |
|---------------|--|---|-----------|-------------------|-----------------|-----|--------------------------------|
| K29040 | Conservation Area - Okari Lagoon | Stewardship Area - s.25 Conservation Act 1987 | 45.14 | Buller - Kawatiri | Buller District | 2 | K29137 (o) Deed of Recognition |
| K29041 | Conservation Area - Okari Lagoon | Stewardship Area - s.25 Conservation Act 1987 | 8.67 | Buller - Kawatiri | Buller District | 2 | K29137 (o) Deed of Recognition |
| K29042 | Conservation Area - Rahui - Beach Road | Stewardship Area - s.25 Conservation Act 1987 | 0.2 | Buller - Kawatiri | Buller District | 2 | |
| K29043 | Conservation Area - Rahui - Beach Road | Stewardship Area - s.25 Conservation Act 1987 | 2.86 | Buller - Kawatiri | Buller District | 2,3 | |
| K29044 | Carters Beach Recreation Reserve | Recreation Reserve - s.17 Reserves Act 1977 | 20.29 | Buller - Kawatiri | Buller District | 2 | |
| K29045 | Conservation Area - Little Totara River - Water Race | Stewardship Area - s.25 Conservation Act 1987 | 2.1 | Buller - Kawatiri | Buller District | 2 | |
| K29046 | Buller River Quarantine Reserve | Government Purpose Reserve - s.22 Reserves Act 1977 | 3.04 | Buller - Kawatiri | Buller District | 2 | |
| K29048 | Conservation Area - Costello Hill | Stewardship Area - s.25 Conservation Act 1987 | 261.81 | Buller - Kawatiri | Buller District | 2,3 | |
| K29049 | Buller River Mouth Wildlife Refuge | Wildlife Refuge - s.14 Wildlife Act 1953 | 43.76 | Buller - Kawatiri | Buller District | 2 | |
| K29051 | Conservation Area - Rahui - Beach Road | Stewardship Area - s.25 Conservation Act 1987 | 1.56 | Buller - Kawatiri | Buller District | 2,3 | |
| K29054 | Conservation Area - Little Totara River - Water Race | Stewardship Area - s.25 Conservation Act 1987 | 1.33 | Buller - Kawatiri | Buller District | 2,3 | |
| K29055 | Conservation Area - Rahui | Stewardship Area - s.25 Conservation Act 1987 | 1.1 | Buller - Kawatiri | Buller District | 2,3 | |
| K29056 | Conservation Area - Little Totara River - Water Race | Stewardship Area - s.25 Conservation Act 1987 | 2.33 | Buller - Kawatiri | Buller District | 2,3 | |
| K29058 | Karamea Bight Esplanade Reserve | Local Purpose Reserve - s.23 Reserves Act 1977 | 0.32 | Buller - Kawatiri | Buller District | 2 | |
| K29059 | Conservation Area - Madmans Creek | Stewardship Area - s.25 Conservation Act 1987 | 0.41 | Buller - Kawatiri | Buller District | 2,3 | |
| K29060 | Brougham Street Recreation Reserve | Recreation Reserve - s.17 Reserves Act 1977 | 2.07 | Buller - Kawatiri | Buller District | 2 | |
| K29061 | Conservation Area - Little Beach | Stewardship Area - s.25 Conservation Act 1987 | 0.34 | Buller - Kawatiri | Buller District | 2,3 | |
| K29062 | Waimangaroa Recreation Reserve | Recreation Reserve - s.17 Reserves Act 1977 | 3.16 | Buller - Kawatiri | Buller District | 2 | |

| LAND UNIT NO. | LAND UNIT NAME | LAND STATUS | AREA (HA) | AREA OFFICE | LOCAL AUTHORITY | MAP | RELATED LAND UNITS |
|---------------|--|---|-----------|-------------------|-----------------|-----|--------------------|
| K29063 | Unnamed recreation reserve - Waimangaroa | Recreation Reserve - s.17 Reserves Act 1977 | 0.22 | Buller - Kawatiri | Buller District | 2 | |
| K29064 | Conservation Area - Charleston Cemetery Road | Stewardship Area - s.25 Conservation Act 1987 | 0.35 | Buller - Kawatiri | Buller District | 2,3 | |
| K29065 | Denniston Utility Reserve | Local Purpose Reserve - s.23 Reserves Act 1977 | 0.15 | Buller - Kawatiri | Buller District | 2 | |
| K29066 | Unnamed recreation reserve - Denniston | Recreation Reserve - s.17 Reserves Act 1977 | 2.67 | Buller - Kawatiri | Buller District | 2 | |
| K29067 | Conservation Area - Doctor Bay | Stewardship Area - s.25 Conservation Act 1987 | 11.06 | Buller - Kawatiri | Buller District | 2,3 | |
| K29068 | Waimangaroa Public Utility Reserve | Local Purpose Reserve - s.23 Reserves Act 1977 | 3.08 | Buller - Kawatiri | Buller District | 2 | |
| K29069 | Conservation Area - Nile River | Stewardship Area - s.25 Conservation Act 1987 | 7.01 | Buller - Kawatiri | Buller District | 2,3 | |
| K29070 | Conservation Area - Basin Road | Stewardship Area - s.25 Conservation Act 1987 | 75.53 | Buller - Kawatiri | Buller District | 3 | |
| K29072 | Nile Hill Public Cemetery | Local Purpose Reserve - s.23 Reserves Act 1977 | 1.25 | Buller - Kawatiri | Buller District | 2,3 | |
| K29073 | Nile River Wharf Reserve | Government Purpose Reserve - s.22 Reserves Act 1977 | 0.69 | Buller - Kawatiri | Buller District | 2,3 | |
| K29076 | Conservation Area - Buckland Range | Stewardship Area - s.25 Conservation Act 1987 | 10379.78 | Buller - Kawatiri | Buller District | 2,3 | |
| K29077 | Conservation Area - Joyce Bay | Stewardship Area - s.25 Conservation Act 1987 | 0.22 | Buller - Kawatiri | Buller District | 2,3 | |
| K29078 | Conservation Area - Charleston - Cemetery Road | Stewardship Area - s.25 Conservation Act 1987 | 0.19 | Buller - Kawatiri | Buller District | 2,3 | |
| K29079 | Westport Harbour Improvement Reserve | Government Purpose Reserve - s.22 Reserves Act 1977 | 18.3 | Buller - Kawatiri | Buller District | 2 | |
| K29082 | Lower Buller Gorge Scenic Reserve | Scenic Reserve - s.19(1)(a) Reserves Act 1977 | 6386.5 | Buller - Kawatiri | Buller District | 2,3 | |
| K29083 | Conservation Covenant - Foulwind | Conservation Covenant - s.77 Reserves Act 1977 | 110.68 | Buller - Kawatiri | Buller District | 2 | |
| K29084 | Conservation Covenant - Fairdown | Conservation Covenant - s.77 Reserves Act 1977 | 7.64 | Buller - Kawatiri | Buller District | 2 | |
| K29085 | Conservation Covenant - Okari Lagoon | Conservation Covenant - s.77 Reserves Act 1977 | 8.7 | Buller - Kawatiri | Buller District | 2 | |
| K29086 | Conservation Covenant - Little Totara River | Conservation Covenant - s.77 Reserves Act 1977 | 6.2 | Buller - Kawatiri | Buller District | 2,3 | |

| LAND UNIT NO. | LAND UNIT NAME | LAND STATUS | AREA (HA) | AREA OFFICE | LOCAL AUTHORITY | MAP | RELATED LAND UNITS |
|---------------|--|--|-----------|-------------------|-----------------|-----|--------------------|
| K29087 | Omahu Recreation Reserve | Recreation Reserve - s.17 Reserves Act 1977 | 1.58 | Buller - Kawatiri | Buller District | 2 | |
| K29088 | Unnamed recreation reserve - Cape Foulwind | Recreation Reserve - s.17 Reserves Act 1977 | 33.07 | Buller - Kawatiri | Buller District | 2 | |
| K29089 | Orowaiti River Scenic Reserve | Scenic Reserve - s.19(1)(a) Reserves Act 1977 | 4.35 | Buller - Kawatiri | Buller District | 2 | |
| K29090 | Charleston Hall | Local Purpose Reserve - s.23 Reserves Act 1977 | 0.08 | Buller - Kawatiri | Buller District | 2,3 | |
| K29093 | Westport Domain | Recreation Reserve - s.17 Reserves Act 1977 | 14.9 | Buller - Kawatiri | Buller District | 2 | |
| K29095 | Water Conservation Reserve | Local Purpose Reserve - s.23 Reserves Act 1977 | 1819.42 | Buller - Kawatiri | Buller District | 2 | |
| K29096 | Buller Area Office | Local Purpose Reserve - s.23 Reserves Act 1977 | 0.2 | Buller - Kawatiri | Buller District | 2 | |
| K29097 | Nine Mile Road Gravel Reserve | Local Purpose Reserve - s.23 Reserves Act 1977 | 43.55 | Buller - Kawatiri | Buller District | 2 | |
| K29098 | Public Utility Reserve - Alma Road | Local Purpose Reserve - s.23 Reserves Act 1977 | 4.1 | Buller - Kawatiri | Buller District | 2 | |
| K29099 | Alma Road - Cemetery Reserve | Local Purpose Reserve - s.23 Reserves Act 1977 | 0.82 | Buller - Kawatiri | Buller District | 2 | |
| K29100 | Orowaiti Cemetery | Local Purpose Reserve - s.23 Reserves Act 1977 | 4.12 | Buller - Kawatiri | Buller District | 2 | |
| K29101 | Waimangaroa Cemetery | Local Purpose Reserve - s.23 Reserves Act 1977 | 2.15 | Buller - Kawatiri | Buller District | 2 | |
| K29102 | Conns Creek | Local Purpose Reserve - s.23 Reserves Act 1977 | 33.85 | Buller - Kawatiri | Buller District | 2 | |
| K29105 | Nine Mile Creek - Ferry Reserve | Local Purpose Reserve - s.23 Reserves Act 1977 | 0.72 | Buller - Kawatiri | Buller District | 2 | |
| K29106 | Westport Aerodrome | Local Purpose Reserve - s.23 Reserves Act 1977 | 34.6 | Buller - Kawatiri | Buller District | 2 | |
| K29107 | Lyndhurst Street Athenaeum | Local Purpose Reserve - s.23 Reserves Act 1977 | 0.04 | Buller - Kawatiri | Buller District | 2 | |
| K29108 | Unnamed - Hunter Street | Local Purpose Reserve - s.23 Reserves Act 1977 | 0.41 | Buller - Kawatiri | Buller District | 2 | |
| K29109 | Eastons Creek - Esplanade Reserve | Local Purpose Reserve - s.23 Reserves Act 1977 | 1.77 | Buller - Kawatiri | Buller District | 2 | |
| K29110 | Abattoir Road - Esplanade Reserve | Local Purpose Reserve - s.23 Reserves Act 1977 | 0.95 | Buller - Kawatiri | Buller District | 2 | |

| LAND UNIT NO. | LAND UNIT NAME | LAND STATUS | AREA (HA) | AREA OFFICE | LOCAL AUTHORITY | MAP | RELATED LAND UNITS |
|---------------|---|--|-----------|-------------------|-----------------|-----|-----------------------------------|
| K29111 | Bradshaws Creek - Esplanade Reserve | Local Purpose Reserve - s.23 Reserves Act 1977 | 0.06 | Buller - Kawatiri | Buller District | 2 | |
| K29112 | Unnamed recreation reserve - Eastons Road | Recreation Reserve - s.17 Reserves Act 1977 | 0.16 | Buller - Kawatiri | Buller District | 2 | |
| K29113 | Marginal Strip - Nile River | Marginal Strip - s.24c Conservation Act 1987 | 2.08 | Buller - Kawatiri | Buller District | 2,3 | |
| K29114 | Charleston Cemetery | Local Purpose Reserve - s.23 Reserves Act 1977 | 0.43 | Buller - Kawatiri | Buller District | 3 | |
| K29115 | Victoria Square | Recreation Reserve - s.17 Reserves Act 1977 | 4.59 | Buller - Kawatiri | Buller District | 2 | |
| K29118 | Marginal Strip - Tasman Sea, Okari Lagoon | Marginal Strip - s.24c Conservation Act 1987 | 21.45 | Buller - Kawatiri | Buller District | 2 | K29137 (o) Deed of Recognition |
| K29119 | Marginal Strip - Carters Beach | Marginal Strip - s.24c Conservation Act 1987 | 22.1 | Buller - Kawatiri | Buller District | 2 | |
| K29120 | Marginal Strip - Schadlick Road | Marginal Strip - s.24c Conservation Act 1987 | 1.15 | Buller - Kawatiri | Buller District | 2 | |
| K29121 | Marginal Strip - Buller River, Western Lagoon | Marginal Strip - s.24c Conservation Act 1987 | 1.09 | Buller - Kawatiri | Buller District | 2 | |
| K29122 | Marginal Strip - Orowaiti Lagoon | Marginal Strip - s.24c Conservation Act 1987 | 1.13 | Buller - Kawatiri | Buller District | 2 | |
| K29123 | Marginal Strip - Beaton Creek | Marginal Strip - s.24c Conservation Act 1987 | 2.15 | Buller - Kawatiri | Buller District | 2 | |
| K29124 | Marginal Strip - Deadmans Creek | Marginal Strip - s.24c Conservation Act 1987 | 6.96 | Buller - Kawatiri | Buller District | 2 | |
| K29125 | Marginal Strip - Rapid Stream | Marginal Strip - s.24c Conservation Act 1987 | 5.26 | Buller - Kawatiri | Buller District | 2 | |
| K29126 | Marginal Strip - Jones Creek | Marginal Strip - s.24c Conservation Act 1987 | 0.58 | Buller - Kawatiri | Buller District | 2 | |
| K29127 | Marginal Strip - Stony Stream | Marginal Strip - s.24c Conservation Act 1987 | 2.1 | Buller - Kawatiri | Buller District | 2 | |
| K29128 | Marginal Strip - Waimangaroa River | Marginal Strip - s.24c Conservation Act 1987 | 0.09 | Buller - Kawatiri | Buller District | 2 | |
| K29129 | Conservation Area - German Gully | Stewardship Area - s.25 Conservation Act 1987 | 1.8 | Buller - Kawatiri | Buller District | 2 | |
| K29130 | Marginal Strip - Omanu Creek | Marginal Strip - s.24c Conservation Act 1987 | 1.08 | Buller - Kawatiri | Buller District | 2 | |
| K29131 | Marginal Strip - Buller River | Marginal Strip - s.24c Conservation Act 1987 | 11.55 | Buller - Kawatiri | Buller District | 2 | |

| LAND UNIT NO. | LAND UNIT NAME | LAND STATUS | AREA (HA) | AREA OFFICE | LOCAL AUTHORITY | MAP | RELATED LAND UNITS |
|---------------|---|---|-----------|-------------------|-----------------|-----|--|
| K29132 | Marginal Strip - Island Creek | Marginal Strip - s.24c Conservation Act 1987 | 1.6 | Buller - Kawatiri | Buller District | 2 | |
| K29133 | Marginal Strip - Marys Creek | Marginal Strip - s.24c Conservation Act 1987 | 7.06 | Buller - Kawatiri | Buller District | 2 | |
| K29134 | Marginal Strip - Mountain Creek | Marginal Strip - s.24c Conservation Act 1987 | 3.6 | Buller - Kawatiri | Buller District | 2 | |
| K29136 | Buller Hospital | Government Purpose Reserve - s.22 Reserves Act 1977 | 1.76 | Buller - Kawatiri | Buller District | 2 | |
| K29137 | Okari Lagoon | Statutory Areas - Schedules 14-77, 100-104 & 108 Ngai Tahu Claims Settlement Act 1998 | 310.96 | Buller - Kawatiri | Buller District | 2 | K29040 (u), K29041 (u), K29118 (u) |
| K29138 | Unnamed - Boswell Street, Denniston | Local Purpose Reserve - s.23 Reserves Act 1977 | 0.05 | Buller - Kawatiri | Buller District | 2 | |
| K29139 | Buller REAP | Local Purpose Reserve - s.23 Reserves Act 1977 | 0.06 | Buller - Kawatiri | Buller District | 2 | |
| K29140 | Orowaiti Estuary Scenic Reserve | Scenic Reserve - s.19(1)(a) Reserves Act 1977 | 20.01 | Buller - Kawatiri | Buller District | 2 | |
| K29141 | Unnamed Wildlife Management Reserve - Jones Creek | Government Purpose Reserve - s.22 Reserves Act 1977 | 41.98 | Buller - Kawatiri | Buller District | 2 | |
| K29142 | Okari Spit Scenic Reserve | Scenic Reserve - s.19(1)(a) Reserves Act 1977 | 23.75 | Buller - Kawatiri | Buller District | 2 | |
| K29143 | S.H.67 Buller River | Local Purpose Reserve - s.23 Reserves Act 1977 | 0.01 | Buller - Kawatiri | Buller District | 2 | |
| K29144 | Denniston Road - Scenic Reserve | Scenic Reserve - s.19(1)(a) Reserves Act 1977 | 1 | Buller - Kawatiri | Buller District | 2 | |
| K29145 | Orowaiti Lagoon - Esplanade Reserve | Local Purpose Reserve - s.23 Reserves Act 1977 | 0.02 | Buller - Kawatiri | Buller District | 2 | |
| K29147 | Cape Foulwind - Right of Way Easement | Easements that are not part of another Conservation Unit | 0.09 | Buller - Kawatiri | Buller District | 2 | |
| K29148 | Unnamed reserve (police purposes) - Denniston | Government Purpose Reserve - s.22 Reserves Act 1977 | 0.1 | Buller - Kawatiri | Buller District | 2 | |
| K30001 | Conservation Area - Four Mile River | Stewardship Area - s.25 Conservation Act 1987 | 200.76 | Buller - Kawatiri | Buller District | 3 | |
| K30002 | Conservation Area - Nile River | Stewardship Area - s.25 Conservation Act 1987 | 1.91 | Buller - Kawatiri | Buller District | 3 | |
| K30003 | Conservation Area - Charleston | Stewardship Area - s.25 Conservation Act 1987 | 3738.45 | Buller - Kawatiri | Buller District | 3 | |

| LAND UNIT NO. | LAND UNIT NAME | LAND STATUS | AREA (HA) | AREA OFFICE | LOCAL AUTHORITY | MAP | RELATED LAND UNITS |
|---------------|---|--|-----------|---|--------------------------------|-----|--------------------|
| K30004 | Blackwater River Ecological Area | Ecological Area - s.21 Conservation Act 1987 | 9147.63 | Buller - Kawatiri, Greymouth - Mawheranui | Buller District | 3 | |
| K30005 | Conservation Area - North Paparoa Range | Stewardship Area - s.25 Conservation Act 1987 | 18989.27 | Buller - Kawatiri, Greymouth - Mawheranui | Buller District | 2,3 | |
| K30006 | Conservation Area - Four Mile River | Stewardship Area - s.25 Conservation Act 1987 | 4.85 | Buller - Kawatiri | Buller District | 3 | |
| K30007 | Conservation Area - Four Mile River | Stewardship Area - s.25 Conservation Act 1987 | 255.41 | Buller - Kawatiri | Buller District | 3 | |
| K30008 | Conservation Area - Red Jacket Creek | Stewardship Area - s.25 Conservation Act 1987 | 6.38 | Buller - Kawatiri | Buller District | 3 | |
| K30009 | Conservation Area - Red Jacket Creek | Stewardship Area - s.25 Conservation Act 1987 | 18 | Buller - Kawatiri | Buller District | 3 | |
| K30010 | Conservation Area - Woodpecker Bay | Stewardship Area - s.25 Conservation Act 1987 | 25.62 | Buller - Kawatiri | Buller District | 3 | |
| K30011 | Conservation Area - Fox River | Stewardship Area - s.25 Conservation Act 1987 | 2.59 | Buller - Kawatiri | Buller District | 3 | |
| K30012 | Bullock Creek Stock Reserve | Local Purpose Reserve - s.23 Reserves Act 1977 | 4.19 | Buller - Kawatiri | Buller District | 3 | |
| K30013 | Conservation Area - Bullock Creek Farm | Stewardship Area - s.25 Conservation Act 1987 | 420.25 | Buller - Kawatiri | Buller District | 3 | |
| K30014 | Conservation Area - Mt Marshall | Stewardship Area - s.25 Conservation Act 1987 | 8065.07 | Buller - Kawatiri, Greymouth - Mawheranui | Buller District, Grey District | 3 | |
| K30015 | Paparoa National Park | National Park - s.4 National Parks Act 1980 | 39048.75 | Buller - Kawatiri, Greymouth - Mawheranui | Buller District, Grey District | 3 | K30060 (o) |
| K30016 | Te Wharau Wildlife Management Area | Wildlife Management Area - s.23B Conservation Act 1987 | 8235 | Greymouth - Mawheranui | Buller District | 3 | |
| K30017 | Conservation Area - Otututu Valley | Stewardship Area - s.25 Conservation Act 1987 | 1243.59 | Greymouth - Mawheranui | Buller District, Grey District | 3 | |
| K30018 | Conservation Area - Stony Creek | Stewardship Area - s.25 Conservation Act 1987 | 16.19 | Greymouth - Mawheranui | Buller District | 3 | |
| K30019 | Conservation Area - Murphy Creek | Stewardship Area - s.25 Conservation Act 1987 | 60.57 | Greymouth - Mawheranui | Buller District | 3 | |
| K30020 | Atbara-Nile Ecological Area | Ecological Area - s.21 Conservation Act 1987 | 4232.23 | Buller - Kawatiri, Greymouth - Mawheranui | Buller District, Grey District | 3 | |

| LAND UNIT NO. | LAND UNIT NAME | LAND STATUS | AREA (HA) | AREA OFFICE | LOCAL AUTHORITY | MAP | RELATED LAND UNITS |
|---------------|--|---|-----------|---|--------------------------------|-----|------------------------|
| K30021 | Conservation Area - Punakaiki River | Stewardship Area - s.25 Conservation Act 1987 | 84.02 | Buller - Kawatiri | Buller District | 3 | |
| K30022 | Conservation Area - Punakaiki Field Centre | Stewardship Area - s.25 Conservation Act 1987 | 0.28 | Buller - Kawatiri | Buller District | 3 | K30034 (u) |
| K30023 | Conservation Area - Punakaiki-Coast Road | Stewardship Area - s.25 Conservation Act 1987 | 16.72 | Buller - Kawatiri | Buller District | 3 | |
| K30024 | Conservation Area - Punakaiki River | Stewardship Area - s.25 Conservation Act 1987 | 0.27 | Buller - Kawatiri | Buller District | 3 | |
| K30025 | Conservation Area - Punakaiki River | Stewardship Area - s.25 Conservation Act 1987 | 3.7 | Buller - Kawatiri | Buller District, Grey District | 3 | K30076 (o) Nohoanga |
| K30026 | Conservation Area - Punakaiki-Coast Road | Stewardship Area - s.25 Conservation Act 1987 | 35.22 | Buller - Kawatiri | Buller District, Grey District | 3 | |
| K30027 | Punakaiki Nature Reserve | Nature Reserve - s.20 Reserves Act 1977 | 51.2 | Buller - Kawatiri | Grey District | 3 | |
| K30028 | Conservation Area - Barrytown Flat | Stewardship Area - s.25 Conservation Act 1987 | 82.24 | Buller - Kawatiri | Grey District | 3 | |
| K30029 | Four Mile Scenic Reserve | Scenic Reserve - s.19(1)(a) Reserves Act 1977 | 261.8 | Buller - Kawatiri | Buller District | 3 | |
| K30030 | Punakaiki Scenic Reserve | Scenic Reserve - s.19(1)(a) Reserves Act 1977 | 46.4 | Buller - Kawatiri | Buller District, Grey District | 3 | |
| K30032 | Mawheraiti Scenic Reserve | Scenic Reserve - s.19(1)(a) Reserves Act 1977 | 371.08 | Greymouth - Mawheranui | Buller District | 3 | |
| K30033 | Punakaiki Camping Ground | Recreation Reserve - s.17 Reserves Act 1977 | 2.73 | Buller - Kawatiri | Buller District | 3 | |
| K30034 | Punakaiki Field Centre - Part | Government Purpose Reserve - s.22 Reserves Act 1977 | 0.37 | Buller - Kawatiri | Buller District | 3 | K30022 (u) |
| K30036 | Tiropahi Ecological Area | Ecological Area - s.21 Conservation Act 1987 | 522.38 | Buller - Kawatiri | Buller District | 3 | |
| K30040 | Conservation Covenant - Mawheraiti | Conservation Covenant - s.77 Reserves Act 1977 | 195.49 | Greymouth - Mawheranui | Buller District | 3 | |
| K30042 | Punakaiki Recreation Reserve | Recreation Reserve - s.17 Reserves Act 1977 | 0.28 | Buller - Kawatiri | Buller District | 3 | |
| K30048 | Conservation Area - Hibernia Creek | Stewardship Area - s.25 Conservation Act 1987 | 0.62 | Buller - Kawatiri | Grey District | 3 | |
| K30052 | Mai Mai Scenic Reserve | Scenic Reserve - s.19(1)(a) Reserves Act 1977 | 196.8 | Greymouth - Mawheranui | Buller District | 3 | |
| K30056 | Conservation Area - Maimai - Te Wharau | Stewardship Area - s.25 Conservation Act 1987 | 13777.63 | Buller - Kawatiri, Greymouth - Mawheranui | Buller District | 3 | |

| LAND UNIT NO. | LAND UNIT NAME | LAND STATUS | AREA (HA) | AREA OFFICE | LOCAL AUTHORITY | MAP | RELATED LAND UNITS |
|---------------|---|--|-----------|------------------------|--------------------------------|-----|--------------------|
| K30057 | Conservation Area - White Horse Creek | Stewardship Area - s.25 Conservation Act 1987 | 2.47 | Buller - Kawatiri | Buller District | 3 | |
| K30058 | Brighton Cemetery | Local Purpose Reserve - s.23 Reserves Act 1977 | 0.9 | Buller - Kawatiri | Buller District | 3 | |
| K30059 | Pororari River - Gravel Reserve | Local Purpose Reserve - s.23 Reserves Act 1977 | 0.4 | Buller - Kawatiri | Buller District | 3 | |
| K30060 | Westland Petrel - Specially Protected Area | Specially Protected Area - s.12 National Parks Act 1980 | 759.12 | Buller - Kawatiri | Buller District, Grey District | 3 | K30015 (u) |
| K30061 | Marginal Strip - Deep Creek | Marginal Strip - s.24c Conservation Act 1987 | 6.32 | Buller - Kawatiri | Buller District | 3 | |
| K30062 | Marginal Strip - Awakiri River | Marginal Strip - s.24c Conservation Act 1987 | 19.2 | Buller - Kawatiri | Buller District | 3 | |
| K30064 | Marginal Strip - Tasman Sea, Morrisey Creek | Marginal Strip - s.24c Conservation Act 1987 | 11.5 | Buller - Kawatiri | Buller District | 3 | |
| K30065 | Marginal Strip - Belfast Creek | Marginal Strip - s.24c Conservation Act 1987 | 3.95 | Buller - Kawatiri | Buller District | 3 | |
| K30066 | Marginal Strip - Fox River, Woodpecker Bay | Marginal Strip - s.24c Conservation Act 1987 | 1.77 | Buller - Kawatiri | Buller District | 3 | |
| K30067 | Marginal Strip - Bullock Creek | Marginal Strip - s.24c Conservation Act 1987 | 13.21 | Buller - Kawatiri | Buller District | 3 | |
| K30068 | Marginal Strip - Tasman Sea, Waithero Road | Marginal Strip - s.24c Conservation Act 1987 | 22.69 | Buller - Kawatiri | Grey District | 3 | |
| K30069 | Marginal Strip - Lawson Creek | Marginal Strip - s.24c Conservation Act 1987 | 9.61 | Buller - Kawatiri | Grey District | 3 | |
| K30070 | Marginal Strip - Rough and Tumble Creek | Marginal Strip - s.24c Conservation Act 1987 | 6.57 | Greymouth - Mawheranui | Buller District | 3 | |
| K30071 | Marginal Strip - Burton Creek | Marginal Strip - s.24c Conservation Act 1987 | 5.45 | Greymouth - Mawheranui | Buller District | 3 | |
| K30072 | Marginal Strip - Mawheraiti River, Maimai | Marginal Strip - s.24c Conservation Act 1987 | 3.75 | Greymouth - Mawheranui | Buller District | 3 | |
| K30073 | Marginal Strip - Antonios Creek | Marginal Strip - s.24c Conservation Act 1987 | 11.05 | Greymouth - Mawheranui | Buller District | 3 | |
| K30074 | Conservation Area - Ananui Creek | Stewardship Area - s.25 Conservation Act 1987 | 11.53 | Buller - Kawatiri | Buller District | 3 | |
| K30076 | Punakaiki River | Nohoanga Entitlement Land - s.259 Ngai Tahu Claims Settlement Act 1998 | 0.59 | Buller - Kawatiri | Buller District, Grey District | 3 | K30025 (u) |
| K30077 | Unnamed scenic reserve - Charleston | Scenic Reserve - s.19(1)(a) Reserves Act 1977 | 348.41 | Buller - Kawatiri | Buller District | 3 | |

| LAND UNIT NO. | LAND UNIT NAME | LAND STATUS | AREA (HA) | AREA OFFICE | LOCAL AUTHORITY | MAP | RELATED LAND UNITS |
|---------------|--|---|-----------|---|--------------------------------|-----|--------------------|
| K30079 | Conservation Area - Deep Creek | Stewardship Area - s.25 Conservation Act 1987 | 63.55 | Buller - Kawatiri | Buller District | 3 | |
| K30080 | Te Ana o Matuku Historic Reserve | Historic Reserve - s.18 Reserves Act 1977 | 0.63 | Buller - Kawatiri | Buller District | 3 | |
| K30081 | Paparoa Wilderness Area (Part) | Wilderness Area - s.20 Conservation Act 1987 | 23983 | Buller - Kawatiri, Greymouth - Mawheranui | Buller District, Grey District | 2,3 | K30082 (o) |
| K30082 | Paparoa Wilderness Area (Part) | Wilderness Area - s.20 Conservation Act 1987 | 6803 | Buller - Kawatiri | Buller District | 2,3 | K30081 (u) |
| K30085 | Scenic Reserve - Lawson Creek | Scenic Reserve - s.19(1)(a) Reserves Act 1977 | 15.8 | Buller - Kawatiri | Grey District | 3 | |
| K31001 | Lake Hochstetter Ecological Area Extension | Ecological Area - s.21 Conservation Act 1987 | 1742.78 | Greymouth - Mawheranui | Grey District | 3,6 | |
| K31002 | Moonlight Ecological Area | Ecological Area - s.21 Conservation Act 1987 | 498.8 | Greymouth - Mawheranui | Grey District | 3 | |
| K31003 | Otututu Ecological Area | Ecological Area - s.21 Conservation Act 1987 | 5038.05 | Greymouth - Mawheranui | Buller District, Grey District | 3 | |
| K31004 | Ahaura Terraces Ecological Area | Ecological Area - s.21 Conservation Act 1987 | 1682.29 | Greymouth - Mawheranui | Grey District | 3,6 | |
| K31005 | Conservation Area - Paparoa Range South | Stewardship Area - s.25 Conservation Act 1987 | 18379.55 | Buller - Kawatiri, Greymouth - Mawheranui | Buller District, Grey District | 3 | |
| K31006 | Conservation Area - Big River | Stewardship Area - s.25 Conservation Act 1987 | 1.58 | Greymouth - Mawheranui | Grey District | 3 | |
| K31007 | Conservation Area - Big River | Stewardship Area - s.25 Conservation Act 1987 | 45.27 | Greymouth - Mawheranui | Grey District | 3 | |
| K31008 | Saxton Ecological Area | Ecological Area - s.21 Conservation Act 1987 | 4109.68 | Buller - Kawatiri, Greymouth - Mawheranui | Buller District, Grey District | 3 | |
| K31009 | Conservation Area - Canoe Creek | Stewardship Area - s.25 Conservation Act 1987 | 20.04 | Buller - Kawatiri | Grey District | 3 | |
| K31010 | Conservation Area - Barrytown | Stewardship Area - s.25 Conservation Act 1987 | 6.5 | Buller - Kawatiri | Grey District | 3 | |
| K31011 | Conservation Area - Baker Creek | Stewardship Area - s.25 Conservation Act 1987 | 0.24 | Buller - Kawatiri | Grey District | 3 | |
| K31012 | Conservation Area - Big River | Stewardship Area - s.25 Conservation Act 1987 | 22.81 | Greymouth - Mawheranui | Grey District | 3 | |

| LAND UNIT NO. | LAND UNIT NAME | LAND STATUS | AREA (HA) | AREA OFFICE | LOCAL AUTHORITY | MAP | RELATED LAND UNITS |
|---------------|--|---|-----------|------------------------|-----------------|-----|--------------------|
| K31013 | Conservation Area - Paparoa Forest | Stewardship Area - s.25 Conservation Act 1987 | 118.75 | Greymouth - Mawheranui | Grey District | 3 | |
| K31014 | Conservation Area - Grey River | Stewardship Area - s.25 Conservation Act 1987 | 30.81 | Greymouth - Mawheranui | Grey District | 3 | |
| K31015 | Conservation Area - Grey River | Stewardship Area - s.25 Conservation Act 1987 | 49.15 | Greymouth - Mawheranui | Grey District | 3 | |
| K31018 | Conservation Area - Moonlight Creek | Stewardship Area - s.25 Conservation Act 1987 | 86.19 | Greymouth - Mawheranui | Grey District | 3 | |
| K31019 | Conservation Area - Roa - Blackball Creek | Stewardship Area - s.25 Conservation Act 1987 | 278.97 | Greymouth - Mawheranui | Grey District | 3 | |
| K31020 | Conservation Area - Roaring Meg Creek | Stewardship Area - s.25 Conservation Act 1987 | 4.7 | Greymouth - Mawheranui | Grey District | 3 | |
| K31021 | Conservation Area - Blackball Creek and Terraces | Stewardship Area - s.25 Conservation Act 1987 | 73.1 | Greymouth - Mawheranui | Grey District | 3 | |
| K31022 | Conservation Area - Blackball | Stewardship Area - s.25 Conservation Act 1987 | 46.39 | Greymouth - Mawheranui | Grey District | 3 | |
| K31023 | Conservation Area - Paparoa Street - Roa | Stewardship Area - s.25 Conservation Act 1987 | 3.17 | Greymouth - Mawheranui | Grey District | 3 | |
| K31024 | Conservation Area - Brunner Forest | Stewardship Area - s.25 Conservation Act 1987 | 1697.4 | Greymouth - Mawheranui | Grey District | 3 | |
| K31025 | Conservation Area - Grey River | Stewardship Area - s.25 Conservation Act 1987 | 67.4 | Greymouth - Mawheranui | Grey District | 3 | |
| K31026 | Conservation Area - Grey River | Stewardship Area - s.25 Conservation Act 1987 | 8.73 | Greymouth - Mawheranui | Grey District | 3 | |
| K31027 | Conservation Area - Orwell Creek | Stewardship Area - s.25 Conservation Act 1987 | 0.77 | Greymouth - Mawheranui | Grey District | 3 | |
| K31028 | Conservation Area - Ahaura Riverbed | Stewardship Area - s.25 Conservation Act 1987 | 452.06 | Greymouth - Mawheranui | Grey District | 3 | |
| K31029 | Conservation Area - Orwell Creek | Stewardship Area - s.25 Conservation Act 1987 | 0.4 | Greymouth - Mawheranui | Grey District | 3 | |
| K31030 | Nelson Creek Amenity Area | Amenity Area - s.23A Conservation Act 1987 | 760.36 | Greymouth - Mawheranui | Grey District | 3 | |
| K31031 | Conservation Area - Nelson Creek Riverbed | Stewardship Area - s.25 Conservation Act 1987 | 122.31 | Greymouth - Mawheranui | Grey District | 3,6 | |
| K31033 | Conservation Area - Nelson Creek | Stewardship Area - s.25 Conservation Act 1987 | 0.06 | Greymouth - Mawheranui | Grey District | 3 | |
| K31034 | Conservation Area - Nelson Creek | Stewardship Area - s.25 Conservation Act 1987 | 0.57 | Greymouth - Mawheranui | Grey District | 3 | |

| LAND UNIT NO. | LAND UNIT NAME | LAND STATUS | AREA (HA) | AREA OFFICE | LOCAL AUTHORITY | MAP | RELATED LAND UNITS |
|---------------|--|--|-----------|------------------------|--------------------------------|-----|--------------------|
| K31035 | Conservation Area - Kangaroo Creek | Stewardship Area - s.25 Conservation Act 1987 | 10.61 | Greymouth - Mawheranui | Grey District | 3 | |
| K31036 | Lake Hochstetter Amenity Area | Amenity Area - s.23A Conservation Act 1987 | 332.55 | Greymouth - Mawheranui | Grey District | 3,6 | |
| K31038 | Craigieburn Amenity Area | Amenity Area - s.23A Conservation Act 1987 | 113.19 | Greymouth - Mawheranui | Grey District | 3 | |
| K31039 | Conservation Area - Taylorville | Stewardship Area - s.25 Conservation Act 1987 | 4.48 | Greymouth - Mawheranui | Grey District | 3 | |
| K31040 | Conservation Area - Mcleans Creek | Stewardship Area - s.25 Conservation Act 1987 | 900.38 | Greymouth - Mawheranui | Grey District | 3 | |
| K31041 | Conservation Area - Grey River | Stewardship Area - s.25 Conservation Act 1987 | 11.05 | Greymouth - Mawheranui | Grey District | 3,5 | |
| K31042 | Conservation Area - Grey River | Stewardship Area - s.25 Conservation Act 1987 | 11.37 | Greymouth - Mawheranui | Grey District | 3 | |
| K31043 | Conservation Area - Grey River | Stewardship Area - s.25 Conservation Act 1987 | 75.89 | Greymouth - Mawheranui | Buller District, Grey District | 3 | |
| K31045 | Conservation Area - Hochstetter Forest | Stewardship Area - s.25 Conservation Act 1987 | 15.27 | Greymouth - Mawheranui | Grey District | 3,6 | |
| K31046 | Conservation Area - Mawheraiti Farm | Stewardship Area - s.25 Conservation Act 1987 | 189.22 | Greymouth - Mawheranui | Buller District | 3 | |
| K31047 | Conservation Area - Blackwater River | Stewardship Area - s.25 Conservation Act 1987 | 25.98 | Greymouth - Mawheranui | Buller District | 3 | |
| K31048 | Conservation Area - Blackwater Creek | Stewardship Area - s.25 Conservation Act 1987 | 0.27 | Greymouth - Mawheranui | Buller District | 3 | |
| K31049 | Conservation Area - Blackwater Creek | Stewardship Area - s.25 Conservation Act 1987 | 43.21 | Greymouth - Mawheranui | Buller District | 3 | |
| K31050 | Conservation Area - Caribu Creek | Stewardship Area - s.25 Conservation Act 1987 | 1.32 | Greymouth - Mawheranui | Buller District | 3 | |
| K31051 | Conservation Area - Little Grey River | Stewardship Area - s.25 Conservation Act 1987 | 9.17 | Greymouth - Mawheranui | Buller District | 3 | |
| K31052 | Conservation Area - Rough River | Stewardship Area - s.25 Conservation Act 1987 | 282.15 | Greymouth - Mawheranui | Buller District, Grey District | 3 | |
| K31053 | Tini Kaiwai Scenic Reserve | Scenic Reserve - s.19(1)(a) Reserves Act 1977 | 115.02 | Greymouth - Mawheranui | Grey District | 3 | |
| K31054 | Lake Hochstetter Ecological Area | Ecological Area - s.21 Conservation Act 1987 | 1772.45 | Greymouth - Mawheranui | Grey District | 3 | |
| K31055 | Ahaura Cemetery | Local Purpose Reserve - s.23 Reserves Act 1977 | 4.22 | Greymouth - Mawheranui | Grey District | 3 | |

| LAND UNIT NO. | LAND UNIT NAME | LAND STATUS | AREA (HA) | AREA OFFICE | LOCAL AUTHORITY | MAP | RELATED LAND UNITS |
|---------------|---|--|-----------|------------------------|-----------------|-----|--------------------|
| K31056 | Ahaura River Ferry Reserve | Local Purpose Reserve - s.23 Reserves Act 1977 | 7.3 | Greymouth - Mawheranui | Grey District | 3 | |
| K31057 | Barrytown Cemetery | Local Purpose Reserve - s.23 Reserves Act 1977 | 1.23 | Buller - Kawatiri | Grey District | 3 | |
| K31059 | Garth Recreation Reserve | Recreation Reserve - s.17 Reserves Act 1977 | 1.14 | Greymouth - Mawheranui | Grey District | 3 | |
| K31060 | Blackball Community Centre | Local Purpose Reserve - s.23 Reserves Act 1977 | 0.21 | Greymouth - Mawheranui | Grey District | 3 | |
| K31061 | Blackball Recreation Reserve | Recreation Reserve - s.17 Reserves Act 1977 | 4.22 | Greymouth - Mawheranui | Grey District | 3 | |
| K31062 | Soil Conservation and River Control - Ngahere | Local Purpose Reserve - s.23 Reserves Act 1977 | 4.33 | Greymouth - Mawheranui | Grey District | 3 | |
| K31064 | Ngahere Recreation Reserve | Recreation Reserve - s.17 Reserves Act 1977 | 1.89 | Greymouth - Mawheranui | Grey District | 3 | |
| K31068 | Hatters Terrace Historic Reserve | Historic Reserve - s.18 Reserves Act 1977 | 0.06 | Greymouth - Mawheranui | Grey District | 3 | |
| K31069 | Nelson Creek Recreation Reserve | Recreation Reserve - s.17 Reserves Act 1977 | 21.64 | Greymouth - Mawheranui | Grey District | 3 | |
| K31070 | Taylorville Recreation Reserve | Recreation Reserve - s.17 Reserves Act 1977 | 1.41 | Greymouth - Mawheranui | Grey District | 3,5 | |
| K31071 | Brunner Historic Reserve | Historic Reserve - s.18 Reserves Act 1977 | 1.02 | Greymouth - Mawheranui | Grey District | 3,5 | |
| K31072 | Dobson Recreation Reserve | Recreation Reserve - s.17 Reserves Act 1977 | 4.85 | Greymouth - Mawheranui | Grey District | 3,5 | |
| K31073 | Roaring Meg Ecological Area | Ecological Area - s.21 Conservation Act 1987 | 3619.19 | Greymouth - Mawheranui | Grey District | 3 | |
| K31074 | Waipuna Ecological Area | Ecological Area - s.21 Conservation Act 1987 | 1919.2 | Greymouth - Mawheranui | Grey District | 3 | |
| K31075 | Blackball Water Supply | Local Purpose Reserve - s.23 Reserves Act 1977 | 2.03 | Greymouth - Mawheranui | Grey District | 3 | |
| K31076 | Conservation Area - Grey Riverbed | Stewardship Area - s.25 Conservation Act 1987 | 403.02 | Greymouth - Mawheranui | Grey District | 3 | |
| K31077 | Conservation Area - Atarau | Stewardship Area - s.25 Conservation Act 1987 | 192.27 | Greymouth - Mawheranui | Grey District | 3 | |
| K31078 | Conservation Area - Grey Riverbed | Stewardship Area - s.25 Conservation Act 1987 | 29.7 | Greymouth - Mawheranui | Grey District | 3 | |
| K31079 | Conservation Area - Grey Riverbed | Stewardship Area - s.25 Conservation Act 1987 | 74.83 | Greymouth - Mawheranui | Grey District | 3 | |

| LAND UNIT NO. | LAND UNIT NAME | LAND STATUS | AREA (HA) | AREA OFFICE | LOCAL AUTHORITY | MAP | RELATED LAND UNITS |
|---------------|---|--|-----------|------------------------|-----------------|-------|--------------------|
| K31080 | Conservation Covenant - Hukarere | Conservation Covenant - s.77 Reserves Act 1977 | 24 | Greymouth - Mawheranui | Buller District | 3 | |
| K31081 | Mawheraiti Recreation Reserve | Recreation Reserve - s.17 Reserves Act 1977 | 2.82 | Greymouth - Mawheranui | Buller District | 3 | |
| K31082 | Notown Cemetery Reserve | Local Purpose Reserve - s.23 Reserves Act 1977 | 0.4 | Greymouth - Mawheranui | Grey District | 3,5,6 | |
| K31083 | Mirfins Road Gravel Reserve | Local Purpose Reserve - s.23 Reserves Act 1977 | 2.63 | Greymouth - Mawheranui | Buller District | 3 | |
| K31084 | Ngahere Cemetery | Local Purpose Reserve - s.23 Reserves Act 1977 | 1.57 | Greymouth - Mawheranui | Grey District | 3 | |
| K31085 | Conservation Area - Big River | Stewardship Area - s.25 Conservation Act 1987 | 0.16 | Greymouth - Mawheranui | Grey District | 3 | |
| K31088 | Conservation Area - Barrytown - S.H.6 | Stewardship Area - s.25 Conservation Act 1987 | 38.16 | Buller - Kawatiri | Grey District | 3 | |
| K31089 | Conservation Area - Brunner - Sewell Peak | Stewardship Area - s.25 Conservation Act 1987 | 985.11 | Greymouth - Mawheranui | Grey District | 3 | |
| K31090 | Conservation Area - Lake Hochstetter | Stewardship Area - s.25 Conservation Act 1987 | 501.23 | Greymouth - Mawheranui | Grey District | 3,6 | |
| K31091 | Ahaura Road Amenity Area | Amenity Area - s.23A Conservation Act 1987 | 500.64 | Greymouth - Mawheranui | Grey District | 3 | |
| K31092 | Langridge Scenic Reserve | Scenic Reserve - s.19(1)(a) Reserves Act 1977 | 13.32 | Buller - Kawatiri | Grey District | 3 | |
| K31095 | Ikamatua Stream - Gravel Reserve | Local Purpose Reserve - s.23 Reserves Act 1977 | 1.21 | Greymouth - Mawheranui | Buller District | 3 | |
| K31096 | Mirfins Road - Gravel Reserve | Local Purpose Reserve - s.23 Reserves Act 1977 | 1.43 | Greymouth - Mawheranui | Buller District | 3 | |
| K31097 | Ikamatua Stream - Gravel Reserve | Local Purpose Reserve - s.23 Reserves Act 1977 | 1.23 | Greymouth - Mawheranui | Buller District | 3 | |
| K31098 | Golf Links Road - Gravel Reserve | Local Purpose Reserve - s.23 Reserves Act 1977 | 0.71 | Greymouth - Mawheranui | Buller District | 3 | |
| K31099 | Rough River - Esplanade Reserve | Local Purpose Reserve - s.23 Reserves Act 1977 | 0.4 | Greymouth - Mawheranui | Buller District | 3 | |
| K31100 | Ahaura - Esplanade Reserve | Local Purpose Reserve - s.23 Reserves Act 1977 | 0.33 | Greymouth - Mawheranui | Grey District | 3 | |
| K31101 | Fagan Creek - Esplanade Reserve | Local Purpose Reserve - s.23 Reserves Act 1977 | 0.3 | Buller - Kawatiri | Grey District | 3 | |
| K31102 | Unnamed recreation reserve - Ikamatua | Recreation Reserve - s.17 Reserves Act 1977 | 0.1 | Greymouth - Mawheranui | Buller District | 3 | |

| LAND UNIT NO. | LAND UNIT NAME | LAND STATUS | AREA (HA) | AREA OFFICE | LOCAL AUTHORITY | MAP | RELATED LAND UNITS |
|---------------|--|--|-----------|------------------------|--------------------------------|-----|--------------------|
| K31103 | Moonlight Creek - Cemetery | Local Purpose Reserve - s.23 Reserves Act 1977 | 0.2 | Greymouth - Mawheranui | Grey District | 3 | |
| K31104 | Napoleon Hill Cemetery | Local Purpose Reserve - s.23 Reserves Act 1977 | 0.4 | Greymouth - Mawheranui | Grey District | 3 | |
| K31105 | Reeves Creek - Gravel Reserve | Local Purpose Reserve - s.23 Reserves Act 1977 | 1.34 | Greymouth - Mawheranui | Grey District | 3 | |
| K31106 | Blackball Public Cemetery | Local Purpose Reserve - s.23 Reserves Act 1977 | 1.09 | Greymouth - Mawheranui | Grey District | 3 | |
| K31108 | Orwell Creek Road - Gravel Reserve | Local Purpose Reserve - s.23 Reserves Act 1977 | 0.39 | Greymouth - Mawheranui | Grey District | 3 | |
| K31110 | Nelson Creek - Bell Hill Road - Gravel Reserve | Local Purpose Reserve - s.23 Reserves Act 1977 | 2.01 | Greymouth - Mawheranui | Grey District | 3 | |
| K31111 | Nelson Creek - Bell Hill Road - Gravel Reserve | Local Purpose Reserve - s.23 Reserves Act 1977 | 0.2 | Greymouth - Mawheranui | Grey District | 3 | |
| K31112 | Nelson Creek - Bell Hill Road - Gravel Reserve | Local Purpose Reserve - s.23 Reserves Act 1977 | 2.03 | Greymouth - Mawheranui | Grey District | 3 | |
| K31113 | Nelson Creek - Bell Hill Road - Gravel Reserve | Local Purpose Reserve - s.23 Reserves Act 1977 | 2.02 | Greymouth - Mawheranui | Grey District | 3,6 | |
| K31114 | Nelson Creek - Bell Hill Road - Gravel Reserve | Local Purpose Reserve - s.23 Reserves Act 1977 | 0.2 | Greymouth - Mawheranui | Grey District | 3,6 | |
| K31115 | Nelson Creek - Bell Hill Road - Gravel Reserve | Local Purpose Reserve - s.23 Reserves Act 1977 | 1.1 | Greymouth - Mawheranui | Grey District | 3,6 | |
| K31116 | Ahaura - Kopara Scenic Reserve | Scenic Reserve - s.19(1)(a) Reserves Act 1977 | 535.18 | Greymouth - Mawheranui | Grey District | 3,6 | |
| K31117 | Marginal Strip - Mawheraiti River, Mawheraiti | Marginal Strip - s.24c Conservation Act 1987 | 50.26 | Greymouth - Mawheranui | Buller District | 3 | |
| K31118 | Marginal Strip - Rough River | Marginal Strip - s.24c Conservation Act 1987 | 5.51 | Greymouth - Mawheranui | Buller District, Grey District | 3 | |
| K31119 | Marginal Strip - Maher Creek | Marginal Strip - s.24c Conservation Act 1987 | 3.35 | Buller - Kawatiri | Grey District | 3 | |
| K31120 | Marginal Strip - Deverys Creek | Marginal Strip - s.24c Conservation Act 1987 | 6.63 | Buller - Kawatiri | Grey District | 3 | |
| K31121 | Marginal Strip - Canoe Creek | Marginal Strip - s.24c Conservation Act 1987 | 9.95 | Buller - Kawatiri | Grey District | 3 | |
| K31122 | Marginal Strip - Tasman Sea, Barrytown | Marginal Strip - s.24c Conservation Act 1987 | 20.96 | Buller - Kawatiri | Grey District | 3 | |
| K31123 | Marginal Strip - Granite Creek, Barrytown | Marginal Strip - s.24c Conservation Act 1987 | 3.04 | Buller - Kawatiri | Grey District | 3 | |

| LAND UNIT NO. | LAND UNIT NAME | LAND STATUS | AREA (HA) | AREA OFFICE | LOCAL AUTHORITY | MAP | RELATED LAND UNITS |
|---------------|--|--|-----------|------------------------|-----------------|-----|--------------------|
| K31124 | Marginal Strip - Fagan Creek | Marginal Strip - s.24c Conservation Act 1987 | 4.34 | Buller - Kawatiri | Grey District | 3 | |
| K31125 | Marginal Strip - Tasman Sea, Pakiroa Beach | Marginal Strip - s.24c Conservation Act 1987 | 1.67 | Buller - Kawatiri | Grey District | 3 | |
| K31126 | Marginal Strip - Big River | Marginal Strip - s.24c Conservation Act 1987 | 10.25 | Greymouth - Mawheranui | Grey District | 3 | |
| K31127 | Marginal Strip - Craigieburn Creek (East Branch) | Marginal Strip - s.24c Conservation Act 1987 | 21.48 | Greymouth - Mawheranui | Grey District | 3 | |
| K31128 | Marginal Strip - Blackwater River, Hukarere | Marginal Strip - s.24c Conservation Act 1987 | 0.61 | Greymouth - Mawheranui | Buller District | 3 | |
| K31129 | Marginal Strip - Blackwater Creek | Marginal Strip - s.24c Conservation Act 1987 | 3.68 | Greymouth - Mawheranui | Buller District | 3 | |
| K31130 | Marginal Strip - Gravity Creek | Marginal Strip - s.24c Conservation Act 1987 | 4.17 | Greymouth - Mawheranui | Grey District | 3 | |
| K31131 | Marginal Strip - Grey River, Totara Flat | Marginal Strip - s.24c Conservation Act 1987 | 16.98 | Greymouth - Mawheranui | Grey District | 3 | |
| K31132 | Marginal Strip - Roaring Meg Creek | Marginal Strip - s.24c Conservation Act 1987 | 3.54 | Greymouth - Mawheranui | Grey District | 3 | |
| K31133 | Marginal Strip - Caledonian Creek | Marginal Strip - s.24c Conservation Act 1987 | 4.27 | Greymouth - Mawheranui | Grey District | 3 | |
| K31134 | Marginal Strip - Moonlight Creek | Marginal Strip - s.24c Conservation Act 1987 | 0.57 | Greymouth - Mawheranui | Grey District | 3 | |
| K31135 | Marginal Strip - Grey River, Atarau | Marginal Strip - s.24c Conservation Act 1987 | 13.71 | Greymouth - Mawheranui | Grey District | 3 | |
| K31136 | Marginal Strip - Orwell Creek | Marginal Strip - s.24c Conservation Act 1987 | 15.37 | Greymouth - Mawheranui | Grey District | 3 | |
| K31137 | Marginal Strip - Ahaura River | Marginal Strip - s.24c Conservation Act 1987 | 10.53 | Greymouth - Mawheranui | Grey District | 3 | |
| K31138 | Marginal Strip - Blackball Creek | Marginal Strip - s.24c Conservation Act 1987 | 14.51 | Greymouth - Mawheranui | Grey District | 3 | |
| K31139 | Marginal Strip - Ford Creek | Marginal Strip - s.24c Conservation Act 1987 | 3.61 | Greymouth - Mawheranui | Grey District | 3 | |
| K31140 | Marginal Strip - Grey River, Ngahere | Marginal Strip - s.24c Conservation Act 1987 | 0.81 | Greymouth - Mawheranui | Grey District | 3 | |
| K31141 | Marginal Strip - Red Jacks Creek, Dredge Road | Marginal Strip - s.24c Conservation Act 1987 | 0.88 | Greymouth - Mawheranui | Grey District | 3 | |
| K31142 | Marginal Strip - Callaghans Creek | Marginal Strip - s.24c Conservation Act 1987 | 1.58 | Greymouth - Mawheranui | Grey District | 3 | |

| LAND UNIT NO. | LAND UNIT NAME | LAND STATUS | AREA (HA) | AREA OFFICE | LOCAL AUTHORITY | MAP | RELATED LAND UNITS |
|---------------|--|---|-----------|------------------------|--------------------------------|-----|--------------------|
| K31143 | Marginal Strip - Grey River, Blackball | Marginal Strip - s.24c Conservation Act 1987 | 16.19 | Greymouth - Mawheranui | Grey District | 3 | |
| K31144 | Marginal Strip - Grey River, Taylorville | Marginal Strip - s.24c Conservation Act 1987 | 2.92 | Greymouth - Mawheranui | Grey District | 3,5 | |
| K31145 | Marginal Strip - Stillwater Creek | Marginal Strip - s.24c Conservation Act 1987 | 14.01 | Greymouth - Mawheranui | Grey District | 3,5 | |
| K31146 | Marginal Strip - Arnold River | Marginal Strip - s.24c Conservation Act 1987 | 5.93 | Greymouth - Mawheranui | Grey District | 3,5 | |
| K31147 | Marginal Strip - Red Jacks Creek | Marginal Strip - s.24c Conservation Act 1987 | 3.2 | Greymouth - Mawheranui | Grey District | 3 | |
| K31148 | Marginal Strip - Nelson Creek, Nelson Creek Road | Marginal Strip - s.24c Conservation Act 1987 | 4.46 | Greymouth - Mawheranui | Grey District | 3 | |
| K31149 | Marginal Strip - Nelson Creek | Marginal Strip - s.24c Conservation Act 1987 | 41.51 | Greymouth - Mawheranui | Grey District | 3,6 | |
| K31150 | Marginal Strip - Nelson Creek (Left Branch) | Marginal Strip - s.24c Conservation Act 1987 | 4.44 | Greymouth - Mawheranui | Grey District | 3 | |
| K31151 | Marginal Strip - Waipuna Creek | Marginal Strip - s.24c Conservation Act 1987 | 33.05 | Greymouth - Mawheranui | Grey District | 3 | |
| K31152 | Marginal Strip - Grey River - Waipuna | Marginal Strip - s.24c Conservation Act 1987 | 43.1 | Greymouth - Mawheranui | Buller District, Grey District | 3 | |
| K31153 | Marginal Strip - Ahaura River | Marginal Strip - s.24c Conservation Act 1987 | 4.61 | Greymouth - Mawheranui | Grey District | 3,6 | |
| K31154 | Marginal Strip - Granite Creek | Marginal Strip - s.24c Conservation Act 1987 | 7.64 | Greymouth - Mawheranui | Grey District | 3 | |
| K31155 | Granville Wildlife Management Area | Wildlife Management Area - s.23B Conservation Act 1987 | 4233.49 | Greymouth - Mawheranui | Grey District | 3,6 | |
| K31156 | Ahaura River Amenity Area | Amenity Area - s.23A Conservation Act 1987 | 263.27 | Greymouth - Mawheranui | Grey District | 3 | |
| K31157 | Conservation Covenant - Callaghans Creek | Protective Covenant - s.18 Crown Forest Assets Act 1989 | 9.94 | Greymouth - Mawheranui | Grey District | 3 | |
| K31159 | Conservation Area - Grey / Rough River | Stewardship Area - s.25 Conservation Act 1987 | 9.42 | Greymouth - Mawheranui | Grey District | 3 | |
| K31162 | Conservation Area - Waipuna Clarke River | Stewardship Area - s.25 Conservation Act 1987 | 65.55 | Greymouth - Mawheranui | Grey District | 3 | |
| K31163 | Conservation Area - Callaghans Creek | Stewardship Area - s.25 Conservation Act 1987 | 2297.46 | Greymouth - Mawheranui | Grey District | 3 | |
| K31164 | Granville Ecological Area | Ecological Area - s.21 Conservation Act 1987 | 7553.57 | Greymouth - Mawheranui | Grey District | 3 | |

| LAND UNIT NO. | LAND UNIT NAME | LAND STATUS | AREA (HA) | AREA OFFICE | LOCAL AUTHORITY | MAP | RELATED LAND UNITS |
|---------------|---|--|-----------|------------------------|----------------------------------|-----|--------------------------------|
| K31165 | Otututu Scenic Reserve | Scenic Reserve - s.19(1)(a) Reserves Act 1977 | 256.5 | Greymouth - Mawheranui | Buller District, Grey District | 3 | |
| K31168 | Arnold Valley Road | Local Purpose Reserve - s.23 Reserves Act 1977 | 0.45 | Greymouth - Mawheranui | Grey District | 3 | |
| K31169 | Recreation Reserve - Roa Road Blackball | Recreation Reserve - s.17 Reserves Act 1977 | 0.57 | Greymouth - Mawheranui | Grey District | 3 | |
| K32001 | Deep Creek Ecological Area Extension | Ecological Area - s.21 Conservation Act 1987 | 574.96 | Greymouth - Mawheranui | Grey District | 6 | |
| K32002 | Flagstaff Ecological Area Extension | Ecological Area - s.21 Conservation Act 1987 | 3407.75 | Greymouth - Mawheranui | Grey District | 6 | |
| K32003 | Bywash Pakihi Ecological Area | Ecological Area - s.21 Conservation Act 1987 | 918.46 | Greymouth - Mawheranui | Grey District | 3,6 | |
| K32004 | Conservation Area - Hohonu Forest | Stewardship Area - s.25 Conservation Act 1987 | 10598.01 | Greymouth - Mawheranui | Grey District, Westland District | 5,6 | J32189 (o) Deed of Recognition |
| K32005 | Conservation Area - Bell Hill Farm | Stewardship Area - s.25 Conservation Act 1987 | 61.71 | Greymouth - Mawheranui | Grey District | 5,6 | |
| K32006 | Hochstetter Wildlife Management Area | Wildlife Management Area - s.23B Conservation Act 1987 | 6563.05 | Greymouth - Mawheranui | Grey District | 3,6 | |
| K32008 | Conservation Area - Nelson Creek | Stewardship Area - s.25 Conservation Act 1987 | 34.33 | Greymouth - Mawheranui | Grey District | 6 | |
| K32009 | Conservation Area - Nelson Creek Farm | Stewardship Area - s.25 Conservation Act 1987 | 153.4 | Greymouth - Mawheranui | Grey District | 6 | |
| K32010 | Conservation Area - Nelson Creek Farm | Stewardship Area - s.25 Conservation Act 1987 | 30.19 | Greymouth - Mawheranui | Grey District | 6 | |
| K32011 | Conservation Area - Bell Hill | Stewardship Area - s.25 Conservation Act 1987 | 173.47 | Greymouth - Mawheranui | Grey District | 6 | |
| K32012 | Conservation Area - Bell Hill Farm | Stewardship Area - s.25 Conservation Act 1987 | 322.64 | Greymouth - Mawheranui | Grey District | 6 | |
| K32013 | Conservation Area - Bell Hill Farm | Stewardship Area - s.25 Conservation Act 1987 | 121.5 | Greymouth - Mawheranui | Grey District | 5,6 | |
| K32014 | Conservation Area - Bell Hill Farm | Stewardship Area - s.25 Conservation Act 1987 | 86.53 | Greymouth - Mawheranui | Grey District | 5,6 | |
| K32015 | Conservation Area - Dunganville Road | Stewardship Area - s.25 Conservation Act 1987 | 6.6 | Greymouth - Mawheranui | Grey District | 5 | |
| K32016 | Conservation Area - Arnolds River | Stewardship Area - s.25 Conservation Act 1987 | 30.05 | Greymouth - Mawheranui | Grey District | 6 | |

| LAND UNIT NO. | LAND UNIT NAME | LAND STATUS | AREA (HA) | AREA OFFICE | LOCAL AUTHORITY | MAP | RELATED LAND UNITS |
|---------------|---------------------------------------|---|-----------|------------------------|-----------------|-----|--------------------------------|
| K32017 | Conservation Area - Taku Street-Moana | Stewardship Area - s.25 Conservation Act 1987 | 2.21 | Greymouth - Mawheranui | Grey District | 6 | |
| K32018 | Conservation Area - Moana | Stewardship Area - s.25 Conservation Act 1987 | 88.01 | Greymouth - Mawheranui | Grey District | 6 | |
| K32019 | Conservation Area - Bell Hill Farm | Stewardship Area - s.25 Conservation Act 1987 | 234.87 | Greymouth - Mawheranui | Grey District | 6 | |
| K32021 | Lake Ahaura Amenity Area | Amenity Area - s.23A Conservation Act 1987 | 2170.73 | Greymouth - Mawheranui | Grey District | 6 | |
| K32022 | Conservation Area - Haupiri River | Stewardship Area - s.25 Conservation Act 1987 | 83.44 | Greymouth - Mawheranui | Grey District | 6 | |
| K32023 | Conservation Area - Lake Brunner | Stewardship Area - s.25 Conservation Act 1987 | 4085.37 | Greymouth - Mawheranui | Grey District | 5,6 | K32100 (o) Deed of Recognition |
| K32027 | Conservation Area - Hohonu River | Stewardship Area - s.25 Conservation Act 1987 | 60.5 | Greymouth - Mawheranui | Grey District | 5 | |
| K32028 | Conservation Area - Lake Brunner | Stewardship Area - s.25 Conservation Act 1987 | 0.77 | Greymouth - Mawheranui | Grey District | 5 | |
| K32029 | Conservation Area - Crooked River | Stewardship Area - s.25 Conservation Act 1987 | 30.07 | Greymouth - Mawheranui | Grey District | 6 | |
| K32030 | Lady Lake Scenic Reserve | Scenic Reserve - s.19(1)(a) Reserves Act 1977 | 581.81 | Greymouth - Mawheranui | Grey District | 6 | K32101 (o) Nohoanga |
| K32031 | Conservation Area - Bell Hill Farm | Stewardship Area - s.25 Conservation Act 1987 | 135.51 | Greymouth - Mawheranui | Grey District | 6 | |
| K32032 | Conservation Area - Kangaroo Lake | Stewardship Area - s.25 Conservation Act 1987 | 128.09 | Greymouth - Mawheranui | Grey District | 6 | |
| K32033 | Conservation Area - Crooked River | Stewardship Area - s.25 Conservation Act 1987 | 88.23 | Greymouth - Mawheranui | Grey District | 6 | |
| K32034 | Conservation Area - Crooked River | Stewardship Area - s.25 Conservation Act 1987 | 64.19 | Greymouth - Mawheranui | Grey District | 6 | |
| K32035 | Conservation Area - Crooked River | Stewardship Area - s.25 Conservation Act 1987 | 102.94 | Greymouth - Mawheranui | Grey District | 6 | |
| K32037 | Conservation Area - Omoto Forest | Stewardship Area - s.25 Conservation Act 1987 | 8.89 | Greymouth - Mawheranui | Grey District | 5 | |
| K32038 | Arnold River Scenic Reserve | Scenic Reserve - s.19(1)(a) Reserves Act 1977 | 361.3 | Greymouth - Mawheranui | Grey District | 5,6 | |
| K32039 | Lake Brunner Scenic Reserve | Scenic Reserve - s.19(1)(a) Reserves Act 1977 | 379.89 | Greymouth - Mawheranui | Grey District | 5,6 | |

| LAND UNIT NO. | LAND UNIT NAME | LAND STATUS | AREA (HA) | AREA OFFICE | LOCAL AUTHORITY | MAP | RELATED LAND UNITS |
|---------------|---|---|-----------|------------------------|-----------------|-------|--------------------|
| K32040 | Deep Creek Ecological Area | Ecological Area - s.21 Conservation Act 1987 | 607.32 | Greymouth - Mawheranui | Grey District | 6 | |
| K32041 | Lake Haupiri Wildlife Management Reserve | Government Purpose Reserve - s.22 Reserves Act 1977 | 323.55 | Greymouth - Mawheranui | Grey District | 6 | |
| K32042 | Bell Hill Scenic Reserve | Scenic Reserve - s.19(1)(a) Reserves Act 1977 | 78.94 | Greymouth - Mawheranui | Grey District | 6 | |
| K32044 | Crooked River Scenic Reserve | Scenic Reserve - s.19(1)(a) Reserves Act 1977 | 30.88 | Greymouth - Mawheranui | Grey District | 6 | |
| K32045 | Mt Te Kinga Scenic Reserve | Scenic Reserve - s.19(1)(a) Reserves Act 1977 | 3925.28 | Greymouth - Mawheranui | Grey District | 5,6 | |
| K32046 | Deadman Ecological Area | Ecological Area - s.21 Conservation Act 1987 | 253.76 | Greymouth - Mawheranui | Grey District | 3,5,6 | |
| K32047 | Hohonu Scenic Reserve | Scenic Reserve - s.19(1)(a) Reserves Act 1977 | 464.79 | Greymouth - Mawheranui | Grey District | 5 | |
| K32048 | Moana Scenic Reserve | Scenic Reserve - s.19(1)(a) Reserves Act 1977 | 52.12 | Greymouth - Mawheranui | Grey District | 5,6 | |
| K32050 | Moana Recreation Reserve | Recreation Reserve - s.17 Reserves Act 1977 | 5.51 | Greymouth - Mawheranui | Grey District | 6 | |
| K32051 | Helena Recreation Reserve | Recreation Reserve - s.17 Reserves Act 1977 | 0.54 | Greymouth - Mawheranui | Grey District | 6 | |
| K32052 | Flagstaff Ecological Area | Ecological Area - s.21 Conservation Act 1987 | 1588.86 | Greymouth - Mawheranui | Grey District | 3,6 | |
| K32053 | Conservation Covenant - Alexander Block | Conservation Covenant - s.77 Reserves Act 1977 | 18.09 | Greymouth - Mawheranui | Grey District | 6 | |
| K32054 | Conservation Covenant - Blairs Block | Conservation Covenant - s.77 Reserves Act 1977 | 86.99 | Greymouth - Mawheranui | Grey District | 5,6 | |
| K32055 | Conservation Covenant - Ruru | Conservation Covenant - s.77 Reserves Act 1977 | 21.25 | Greymouth - Mawheranui | Grey District | 6 | |
| K32056 | Conservation Covenant - Crooked River | Conservation Covenant - s.77 Reserves Act 1977 | 9.49 | Greymouth - Mawheranui | Grey District | 6 | |
| K32057 | Maori Gully Cemetery | Local Purpose Reserve - s.23 Reserves Act 1977 | 0.46 | Greymouth - Mawheranui | Grey District | 5 | |
| K32059 | Refuge Islands Scenic Reserve | Scenic Reserve - s.19(1)(a) Reserves Act 1977 | 0.66 | Greymouth - Mawheranui | Grey District | 6 | |
| K32063 | Rotomanu Hall Site | Local Purpose Reserve - s.23 Reserves Act 1977 | 0.2 | Greymouth - Mawheranui | Grey District | 6 | |
| K32064 | Unnamed scenic reserve - Orangipuku River | Scenic Reserve - s.19(1)(a) Reserves Act 1977 | 50.08 | Greymouth - Mawheranui | Grey District | 5,6 | |

| LAND UNIT NO. | LAND UNIT NAME | LAND STATUS | AREA (HA) | AREA OFFICE | LOCAL AUTHORITY | MAP | RELATED LAND UNITS |
|---------------|---|--|-----------|------------------------|-----------------|-----|---------------------|
| K32065 | Unnamed scenic reserve - Mosquito Creek | Scenic Reserve - s.19(1)(a) Reserves Act 1977 | 56.76 | Greymouth - Mawheranui | Grey District | 6 | |
| K32066 | Conservation Covenant - Brown River, Rotomahutu | Conservation Covenant - s.27 Conservation Act 1987 | 1.7 | Greymouth - Mawheranui | Grey District | 6 | |
| K32067 | Revell Terrace Amenity Area | Amenity Area - s.23A Conservation Act 1987 | 276.56 | Greymouth - Mawheranui | Grey District | 5 | |
| K32068 | Lake Haupiri Amenity Area | Amenity Area - s.23A Conservation Act 1987 | 343.38 | Greymouth - Mawheranui | Grey District | 6 | K32099 (o) Nohoanga |
| K32071 | Lake Whitestone Tapuhoki Wairua Scenic Reserve | Scenic Reserve - s.19(1)(a) Reserves Act 1977 | 67.58 | Greymouth - Mawheranui | Grey District | 6 | |
| K32072 | Glen Creek - Esplanade Reserve | Local Purpose Reserve - s.23 Reserves Act 1977 | 0.27 | Greymouth - Mawheranui | Grey District | 5,6 | |
| K32073 | Molloys Creek - Esplanade Reserve | Local Purpose Reserve - s.23 Reserves Act 1977 | 0.34 | Greymouth - Mawheranui | Grey District | 6 | |
| K32074 | Molloys Creek - Esplanade Reserve | Local Purpose Reserve - s.23 Reserves Act 1977 | 0.11 | Greymouth - Mawheranui | Grey District | 6 | |
| K32075 | Kumara - Inchbonnie Road - Gravel Reserve | Local Purpose Reserve - s.23 Reserves Act 1977 | 0.2 | Greymouth - Mawheranui | Grey District | 5 | |
| K32076 | Ruru - Gravel Reserve | Local Purpose Reserve - s.23 Reserves Act 1977 | 0.47 | Greymouth - Mawheranui | Grey District | 6 | |
| K32077 | Ruru - Gravel Reserve | Local Purpose Reserve - s.23 Reserves Act 1977 | 0.81 | Greymouth - Mawheranui | Grey District | 6 | |
| K32078 | Rough and Tumble Creek - Gravel Reserve | Local Purpose Reserve - s.23 Reserves Act 1977 | 0.2 | Greymouth - Mawheranui | Grey District | 6 | |
| K32080 | Dunganville Cemetery | Local Purpose Reserve - s.23 Reserves Act 1977 | 0.4 | Greymouth - Mawheranui | Grey District | 5 | |
| K32081 | Bell Hill Road - Gravel Reserve | Local Purpose Reserve - s.23 Reserves Act 1977 | 0.47 | Greymouth - Mawheranui | Grey District | 6 | |
| K32082 | Souters Creek - Gravel Reserve | Local Purpose Reserve - s.23 Reserves Act 1977 | 2.05 | Greymouth - Mawheranui | Grey District | 6 | |
| K32083 | Marginal Strip - Piper Creek | Marginal Strip - s.24c Conservation Act 1987 | 10.81 | Greymouth - Mawheranui | Grey District | 5 | |
| K32084 | Marginal Strip - Deep Creek, Kotuku | Marginal Strip - s.24c Conservation Act 1987 | 18.13 | Greymouth - Mawheranui | Grey District | 6 | |
| K32085 | Marginal Strip - Molloy Creek | Marginal Strip - s.24c Conservation Act 1987 | 23.5 | Greymouth - Mawheranui | Grey District | 6 | |
| K32086 | Marginal Strip - Deep Creek, Bell Hill | Marginal Strip - s.24c Conservation Act 1987 | 4.12 | Greymouth - Mawheranui | Grey District | 6 | |

| LAND UNIT NO. | LAND UNIT NAME | LAND STATUS | AREA (HA) | AREA OFFICE | LOCAL AUTHORITY | MAP | RELATED LAND UNITS |
|---------------|--|---|-----------|------------------------|-----------------|-------|--------------------|
| K32087 | Marginal Strip - Deep Creek, Bell Hill | Marginal Strip - s.24c Conservation Act 1987 | 6.58 | Greymouth - Mawheranui | Grey District | 6 | |
| K32088 | Marginal Strip - Orangipuka River | Marginal Strip - s.24c Conservation Act 1987 | 11.29 | Greymouth - Mawheranui | Grey District | 5,6 | |
| K32089 | Marginal Strip - Crooked River - Kangaroo Lake | Marginal Strip - s.24c Conservation Act 1987 | 4.56 | Greymouth - Mawheranui | Grey District | 6 | |
| K32090 | Marginal Strip - Poerua River | Marginal Strip - s.24c Conservation Act 1987 | 2.84 | Greymouth - Mawheranui | Grey District | 6 | |
| K32091 | Conservation Area - Deep Creek | Stewardship Area - s.25 Conservation Act 1987 | 0.04 | Greymouth - Mawheranui | Grey District | 3,6 | |
| K32092 | Marginal Strip - Puzzle Creek | Marginal Strip - s.24c Conservation Act 1987 | 2.92 | Greymouth - Mawheranui | Grey District | 6 | |
| K32093 | Marginal Strip - Crooked River | Marginal Strip - s.24c Conservation Act 1987 | 0.78 | Greymouth - Mawheranui | Grey District | 6 | |
| K32094 | Marginal Strip - Haupiri | Marginal Strip - s.24c Conservation Act 1987 | 0.64 | Greymouth - Mawheranui | Grey District | 6 | |
| K32095 | Marginal Strip - Haupiri River, Kopara | Marginal Strip - s.24c Conservation Act 1987 | 8.65 | Greymouth - Mawheranui | Grey District | 6 | |
| K32096 | Marginal Strip - Haupiri River - Wallace Road | Marginal Strip - s.24c Conservation Act 1987 | 42.26 | Greymouth - Mawheranui | Grey District | 6 | |
| K32097 | Marginal Strip - O'Shanessy Creek | Marginal Strip - s.24c Conservation Act 1987 | 5.16 | Greymouth - Mawheranui | Grey District | 6 | |
| K32098 | Conservation Covenant - Tasman Accord, Brunner Block | Conservation Covenant - s.77 Reserves Act 1977 | 1765.06 | Greymouth - Mawheranui | Grey District | 5,6 | |
| K32099 | Lake Haupiri | Nohoanga Entitlement Land - s.259 Ngai Tahu Claims Settlement Act 1998 | 1.01 | Greymouth - Mawheranui | Grey District | 6 | K32068 (u) |
| K32100 | Kotuku Whakaoho (Lake Brunner / Moana) | Statutory Areas - Schedules 14-77, 100-104 & 108 Ngai Tahu Claims Settlement Act 1998 | 4058.66 | Greymouth - Mawheranui | Grey District | 5,6 | K32023 (u) |
| K32101 | Lady Lake | Nohoanga Entitlement Land - s.259 Ngai Tahu Claims Settlement Act 1998 | 1.65 | Greymouth - Mawheranui | Grey District | 6 | K32030 (u) |
| K32102 | Bell Hill - Granite Hill Ecological Area | Ecological Area - s.21 Conservation Act 1987 | 6916.72 | Greymouth - Mawheranui | Grey District | 6 | |
| K32103 | Conservation Area - Blackwater Creek - Souters Creek | Stewardship Area - s.25 Conservation Act 1987 | 4210.26 | Greymouth - Mawheranui | Grey District | 3,6 | |
| K32104 | Conservation Area - Ongionui Creek | Stewardship Area - s.25 Conservation Act 1987 | 1683.29 | Greymouth - Mawheranui | Grey District | 3,5,6 | |
| K32105 | Conservation Area - Maori Gully Creek | Stewardship Area - s.25 Conservation Act 1987 | 87.54 | Greymouth - Mawheranui | Grey District | 5 | |

| LAND UNIT NO. | LAND UNIT NAME | LAND STATUS | AREA (HA) | AREA OFFICE | LOCAL AUTHORITY | MAP | RELATED LAND UNITS |
|---------------|--|--|-----------|----------------------------------|----------------------------------|-------|-----------------------------------|
| K32106 | Conservation Area - Nelson Creek | Stewardship Area - s.25 Conservation Act 1987 | 0.46 | Greymouth - Mawheranui | Grey District | 3,5,6 | |
| K32107 | Conservation Area - Cockeye Creek - Cockabulla Creek | Stewardship Area - s.25 Conservation Act 1987 | 1226.08 | Greymouth - Mawheranui | Grey District | 5 | |
| K32108 | Woods Creek Amenity Area | Amenity Area - s.23A Conservation Act 1987 | 1497.54 | Greymouth - Mawheranui | Grey District | 5 | |
| K32109 | Jacks Mill School Kotuku Historic Reserve | Historic Reserve - s.18 Reserves Act 1977 | 1.62 | Greymouth - Mawheranui | Grey District | 6 | |
| K32110 | Lake Brunner Kotuku - Whakaoho Recreation Reserve | Recreation Reserve - s.17 Reserves Act 1977 | 4.28 | Greymouth - Mawheranui | Grey District | 6 | |
| K33001 | Conservation Area - Taramakau River / Otira River | Stewardship Area - s.25 Conservation Act 1987 | 3845.28 | Hokitika, Greymouth - Mawheranui | Grey District, Westland District | 5,6 | J32189 (o) Deed of Recognition |
| K33002 | Conservation Area - Aickens Base | Stewardship Area - s.25 Conservation Act 1987 | 0.12 | Hokitika | Westland District | 6 | |
| K33003 | Rocky Point / Tauotikirangi Scenic Reserve | Scenic Reserve - s.19(1)(a) Reserves Act 1977 | 89.92 | Hokitika | Westland District | 5,6 | |
| K33004 | The Avenue Scenic Reserve | Scenic Reserve - s.19(1)(a) Reserves Act 1977 | 97.51 | Hokitika | Westland District | 6 | J32189 (o) Deed of Recognition |
| K33005 | Arthurs Pass National Park | National Park - s.4 National Parks Act 1980 | 30987.79 | Hokitika | Grey District, Westland District | 6 | J32189 (o) Deed of Recognition |
| K33007 | Conservation Area - Otira River | Stewardship Area - s.25 Conservation Act 1987 | 0.39 | Hokitika | Westland District | 6 | |
| K33008 | Conservation Area - Otira | Stewardship Area - s.25 Conservation Act 1987 | 26.56 | Hokitika | Westland District | 6 | |
| K33009 | SH.73 - Harrington Creek - Gravel Reserve | Local Purpose Reserve - s.23 Reserves Act 1977 | 0.21 | Hokitika | Westland District | 5 | |
| K33010 | SH.73 - Harrington Creek - Gravel Reserve | Local Purpose Reserve - s.23 Reserves Act 1977 | 0.09 | Hokitika | Westland District | 5 | |
| K33011 | SH.73 - Harrington Creek - Gravel Reserve | Local Purpose Reserve - s.23 Reserves Act 1977 | 0.09 | Hokitika | Westland District | 5 | |
| K33012 | SH.73 - Harrington Creek - Gravel Reserve | Local Purpose Reserve - s.23 Reserves Act 1977 | 0.01 | Hokitika | Westland District | 5 | |
| K33013 | Griffin Creek - Gravel Reserve | Local Purpose Reserve - s.23 Reserves Act 1977 | 0.2 | Hokitika | Westland District | 5 | |
| K33014 | Rocky Point - Gravel Reserve | Local Purpose Reserve - s.23 Reserves Act 1977 | 0.12 | Hokitika | Westland District | 5,6 | |

| LAND UNIT NO. | LAND UNIT NAME | LAND STATUS | AREA (HA) | AREA OFFICE | LOCAL AUTHORITY | MAP | RELATED LAND UNITS |
|---------------|--|---|-----------|-------------------|----------------------------------|-----|---|
| K33015 | Harley Creek - Gravel Reserve | Local Purpose Reserve - s.23 Reserves Act 1977 | 0.19 | Hokitika | Westland District | 6 | |
| K33016 | Debenham Creek - Gravel Reserve | Local Purpose Reserve - s.23 Reserves Act 1977 | 0.04 | Hokitika | Westland District | 6 | |
| K33017 | Debenham Creek - Gravel Reserve | Local Purpose Reserve - s.23 Reserves Act 1977 | 0.21 | Hokitika | Westland District | 6 | |
| K33018 | Humphries Creek - Gravel Reserve | Local Purpose Reserve - s.23 Reserves Act 1977 | 0.13 | Hokitika | Westland District | 6 | |
| K33019 | Harley Creek - Gravel Reserve | Local Purpose Reserve - s.23 Reserves Act 1977 | 0.19 | Hokitika | Westland District | 6 | |
| K33020 | Waitaiki Historic Reserve | Historic Reserve - s.18 Reserves Act 1977 | 12619.43 | Hokitika | Westland District | 5,6 | Vested in Mawhera Incorporation |
| K33021 | Marginal Strip - Wainihinihi River | Marginal Strip - s.24c Conservation Act 1987 | 2.47 | Hokitika | Westland District | 5 | |
| K33022 | Marginal Strip - Taramakau River, Jacksons | Marginal Strip - s.24c Conservation Act 1987 | 0.62 | Hokitika | Westland District | 6 | |
| K33023 | Marginal Strip - Otira River | Marginal Strip - s.24c Conservation Act 1987 | 4.73 | Hokitika | Westland District | 6 | |
| K33024 | S.H.73 Taramakau River | Local Purpose Reserve - s.23 Reserves Act 1977 | 0.04 | Hokitika | Westland District | 6 | |
| K33026 | Marginal Strip - Deception River | Marginal Strip - s.24c Conservation Act 1987 | 11.4 | Hokitika | Westland District | 6 | |
| L25003 | Otukoro Historic Reserve | Historic Reserve - s.18 Reserves Act 1977 | 17.99 | Buller - Kawatiri | Buller District | 1 | Vested in Te Runanga o Ngai Tahu M27001 (u) |
| L25004 | Topuni - Kahurangi | Topuni - Schedules 80-93 Ngai Tahu Claims Settlement Act 1998 | 28.04 | Buller - Kawatiri | Tasman District | 1 | M27001 (u) |
| L25005 | Otukoro Iti | Topuni - Schedules 80-93 Ngai Tahu Claims Settlement Act 1998 | 40.28 | Buller - Kawatiri | Buller District | 1 | M27001 (u) |
| L25006 | Scenic Reserve - Kahurangi River | Scenic Reserve - s.19(1)(a) Reserves Act 1977 | 64.34 | Buller - Kawatiri | Buller District | 1 | |
| L26006 | Tasman Wilderness Area | Wilderness Area - s.14 National Parks Act 1980 | 45882.99 | Buller - Kawatiri | Buller District, Tasman District | 1 | M27001 (u) |
| L26008 | Heaphy Ecological Area | Ecological Area - s.21 Conservation Act 1987 | 719.59 | Buller - Kawatiri | Buller District | 1 | 00001 (u) |
| L27007 | Conservation Area - Oparara River Lagoon | Stewardship Area - s.25 Conservation Act 1987 | 10.97 | Buller - Kawatiri | Buller District | 1 | |

| LAND UNIT NO. | LAND UNIT NAME | LAND STATUS | AREA (HA) | AREA OFFICE | LOCAL AUTHORITY | MAP | RELATED LAND UNITS |
|---------------|---|---|-----------|-------------------|-----------------|-----|--------------------|
| L27008 | Conservation Area - Oparara | Stewardship Area - s.25 Conservation Act 1987 | 4.54 | Buller - Kawatiri | Buller District | 1 | |
| L27009 | Conservation Area - Oparara Riverbed | Stewardship Area - s.25 Conservation Act 1987 | 6.84 | Buller - Kawatiri | Buller District | 1 | |
| L27010 | Conservation Area - Oparara | Stewardship Area - s.25 Conservation Act 1987 | 0.43 | Buller - Kawatiri | Buller District | 1 | |
| L27011 | Conservation Area - Mossy Burn | Stewardship Area - s.25 Conservation Act 1987 | 20.07 | Buller - Kawatiri | Buller District | 1 | |
| L27013 | Conservation Area - Elfin Bluff | Stewardship Area - s.25 Conservation Act 1987 | 323.35 | Buller - Kawatiri | Buller District | 1 | |
| L27014 | Conservation Area - Karamea | Stewardship Area - s.25 Conservation Act 1987 | 0.1 | Buller - Kawatiri | Buller District | 1 | |
| L27015 | Conservation Area - Karamea Estuary | Stewardship Area - s.25 Conservation Act 1987 | 3.63 | Buller - Kawatiri | Buller District | 1 | |
| L27016 | Conservation Area - Karamea Estuary | Stewardship Area - s.25 Conservation Act 1987 | 0.61 | Buller - Kawatiri | Buller District | 1 | |
| L27017 | Conservation Area - Karamea Riverbed | Stewardship Area - s.25 Conservation Act 1987 | 18.9 | Buller - Kawatiri | Buller District | 1 | |
| L27018 | Conservation Area - Market Cross | Stewardship Area - s.25 Conservation Act 1987 | 11.59 | Buller - Kawatiri | Buller District | 1 | |
| L27019 | Conservation Area - Kongahu | Stewardship Area - s.25 Conservation Act 1987 | 38.17 | Buller - Kawatiri | Buller District | 1 | |
| L27020 | Conservation Area - Kongahu | Stewardship Area - s.25 Conservation Act 1987 | 469.47 | Buller - Kawatiri | Buller District | 1 | |
| L27021 | Conservation Area - Kimberley Creek | Stewardship Area - s.25 Conservation Act 1987 | 3.04 | Buller - Kawatiri | Buller District | 1 | |
| L27022 | Conservation Area - Arapito | Stewardship Area - s.25 Conservation Act 1987 | 4.74 | Buller - Kawatiri | Buller District | 1 | |
| L27025 | Conservation Area - Karamea Estuary | Stewardship Area - s.25 Conservation Act 1987 | 2.72 | Buller - Kawatiri | Buller District | 1 | |
| L27026 | Conservation Area - Little Wanganui River | Stewardship Area - s.25 Conservation Act 1987 | 51.59 | Buller - Kawatiri | Buller District | 1,2 | |
| L27032 | Conservation Area - Little Wanganui River | Stewardship Area - s.25 Conservation Act 1987 | 13.98 | Buller - Kawatiri | Buller District | 2 | |
| L27040 | Otumahana Reserve | Government Purpose Reserve - s.22 Reserves Act 1977 | 4.32 | Buller - Kawatiri | Buller District | 1 | |
| L27041 | Karamea River Scenic Reserve | Scenic Reserve - s.19(1)(a) Reserves Act 1977 | 8.28 | Buller - Kawatiri | Buller District | 1 | |

| LAND UNIT NO. | LAND UNIT NAME | LAND STATUS | AREA (HA) | AREA OFFICE | LOCAL AUTHORITY | MAP | RELATED LAND UNITS |
|---------------|--|---|-----------|-------------------|-----------------|-----|--------------------|
| L27042 | Karamea Memorial Recreation Reserve | Recreation Reserve - s.17 Reserves Act 1977 | 3.04 | Buller - Kawatiri | Buller District | 1 | |
| L27043 | Blackwater Creek Gravel Reserve | Local Purpose Reserve - s.23 Reserves Act 1977 | 0.81 | Buller - Kawatiri | Buller District | 1,2 | |
| L27044 | Kongahu Swamp Wildlife Management Reserve | Government Purpose Reserve - s.22 Reserves Act 1977 | 52.08 | Buller - Kawatiri | Buller District | 2 | |
| L27045 | Little Wanganui Recreation Reserve | Recreation Reserve - s.17 Reserves Act 1977 | 0.69 | Buller - Kawatiri | Buller District | 2 | |
| L27046 | Oparara Road Quarry Reserve | Local Purpose Reserve - s.23 Reserves Act 1977 | 1.45 | Buller - Kawatiri | Buller District | 1 | |
| L27054 | Conservation Area - Otumahiana Estuary | Stewardship Area - s.25 Conservation Act 1987 | 21.53 | Buller - Kawatiri | Buller District | 1 | |
| L27056 | Conservation Area - Kelly Creek | Stewardship Area - s.25 Conservation Act 1987 | 30.52 | Buller - Kawatiri | Buller District | 1 | |
| L27057 | Honeycombe Hill Caves Specially Protected Area | Specially Protected Area - s.12 National Parks Act 1980 | 152.61 | Buller - Kawatiri | Buller District | 1 | M27001 (U) |
| L27058 | Conservation Area - Scobie Clearing | Stewardship Area - s.25 Conservation Act 1987 | 30.77 | Buller - Kawatiri | Buller District | 2 | |
| L27059 | Conservation Area - Karamea - Waverley Street | Stewardship Area - s.25 Conservation Act 1987 | 0.09 | Buller - Kawatiri | Buller District | 1 | |
| L27060 | Conservation Area - Jordan Creek | Stewardship Area - s.25 Conservation Act 1987 | 6.65 | Buller - Kawatiri | Buller District | 1 | |
| L27063 | Marginal Strip - Oparara River Mouth | Marginal Strip - s.24c Conservation Act 1987 | 4.66 | Buller - Kawatiri | Buller District | 1 | |
| L27065 | Karamea Public Cemetery | Local Purpose Reserve - s.23 Reserves Act 1977 | 0.26 | Buller - Kawatiri | Buller District | 1 | |
| L27066 | Unnamed - Maori Point | Local Purpose Reserve - s.23 Reserves Act 1977 | 8.09 | Buller - Kawatiri | Buller District | 1 | |
| L27067 | Kongahu Swamp - Gravel Reserve | Local Purpose Reserve - s.23 Reserves Act 1977 | 0.73 | Buller - Kawatiri | Buller District | 1,2 | |
| L27069 | Little Wanganui River - Gravel Reserve | Local Purpose Reserve - s.23 Reserves Act 1977 | 0.36 | Buller - Kawatiri | Buller District | 2 | |
| L27070 | Slaty Creek - Gravel Reserve | Local Purpose Reserve - s.23 Reserves Act 1977 | 0.41 | Buller - Kawatiri | Buller District | 1,2 | |
| L27071 | Foreshore Reserve - Little Wanganui | Local Purpose Reserve - s.23 Reserves Act 1977 | 0.23 | Buller - Kawatiri | Buller District | 1,2 | |
| L27072 | Marginal Strip - McDonalds Creek, Te Namu | Marginal Strip - s.24c Conservation Act 1987 | 2.28 | Buller - Kawatiri | Buller District | 2 | |

| LAND UNIT NO. | LAND UNIT NAME | LAND STATUS | AREA (HA) | AREA OFFICE | LOCAL AUTHORITY | MAP | RELATED LAND UNITS |
|---------------|---|---|-----------|-------------------|----------------------------------|-----|--------------------|
| L27073 | Marginal Strip - Karamea River, Umere | Marginal Strip - s.24c Conservation Act 1987 | 0.96 | Buller - Kawatiri | Buller District | 1 | |
| L27074 | Conservation Area - Little Wanganui River | Stewardship Area - s.25 Conservation Act 1987 | 23.29 | Buller - Kawatiri | Buller District | 2 | |
| L27075 | Conservation Area - Kongahu Swamp Road | Stewardship Area - s.25 Conservation Act 1987 | 2.6 | Buller - Kawatiri | Buller District | 1,2 | |
| L28001 | Glasseye Creek Ecological Area | Ecological Area - s.21 Conservation Act 1987 | 2877.25 | Buller - Kawatiri | Buller District | 2 | |
| L28002 | Karamea Bluff Ecological Area | Ecological Area - s.21 Conservation Act 1987 | 4494.25 | Buller - Kawatiri | Buller District | 2 | |
| L28003 | Radcliffe Ecological Area | Ecological Area - s.21 Conservation Act 1987 | 1523.26 | Buller - Kawatiri | Buller District | 2 | |
| L28004 | Mokihinui Forks Ecological Area | Ecological Area - s.21 Conservation Act 1987 | 24096.99 | Buller - Kawatiri | Buller District, Tasman District | 2 | |
| L28006 | Conservation Area - Lyell Range - Radiant Range | Stewardship Area - s.25 Conservation Act 1987 | 56396.85 | Buller - Kawatiri | Buller District, Tasman District | 2 | |
| L28007 | Conservation Area - Blue Duck Creek | Stewardship Area - s.25 Conservation Act 1987 | 2.05 | Buller - Kawatiri | Buller District | 2 | |
| L28008 | Conservation Area - Little Wanganui River | Stewardship Area - s.25 Conservation Act 1987 | 39.68 | Buller - Kawatiri | Buller District | 2 | |
| L28009 | Conservation Area - Little Wanganui River Head | Stewardship Area - s.25 Conservation Act 1987 | 1.27 | Buller - Kawatiri | Buller District | 2 | |
| L28010 | Conservation Area - O'Connor Creek | Stewardship Area - s.25 Conservation Act 1987 | 990.52 | Buller - Kawatiri | Buller District | 2 | |
| L28011 | Conservation Area - Tidal Creek | Stewardship Area - s.25 Conservation Act 1987 | 61.75 | Buller - Kawatiri | Buller District | 2 | |
| L28012 | Conservation Area - Boulder Creek | Stewardship Area - s.25 Conservation Act 1987 | 926.08 | Buller - Kawatiri | Buller District | 2 | |
| L28015 | Conservation Area - Mokihinui River | Stewardship Area - s.25 Conservation Act 1987 | 5.85 | Buller - Kawatiri | Buller District | 2 | |
| L28016 | Conservation Area - Miko - Radcliffe Ridge | Stewardship Area - s.25 Conservation Act 1987 | 360.23 | Buller - Kawatiri | Buller District | 2 | |
| L28017 | Conservation Area - Frank Stream | Stewardship Area - s.25 Conservation Act 1987 | 139.51 | Buller - Kawatiri | Buller District | 2 | |
| L28018 | Conservation Area - Seddonville | Stewardship Area - s.25 Conservation Act 1987 | 114.89 | Buller - Kawatiri | Buller District | 2 | |
| L28019 | Conservation Area - Miko Foreshore | Stewardship Area - s.25 Conservation Act 1987 | 8.62 | Buller - Kawatiri | Buller District | 2 | |

| LAND UNIT NO. | LAND UNIT NAME | LAND STATUS | AREA (HA) | AREA OFFICE | LOCAL AUTHORITY | MAP | RELATED LAND UNITS |
|---------------|---|--|-----------|-------------------|-----------------|-----|--------------------|
| L28020 | Conservation Area - Fletcher Creek | Stewardship Area - s.25 Conservation Act 1987 | 128.49 | Buller - Kawatiri | Buller District | 2 | |
| L28022 | Conservation Area - Stockton | Stewardship Area - s.25 Conservation Act 1987 | 345.81 | Buller - Kawatiri | Buller District | 2 | |
| L28023 | Conservation Area - Millerton | Stewardship Area - s.25 Conservation Act 1987 | 49.98 | Buller - Kawatiri | Buller District | 2 | |
| L28025 | Conservation Area - Mokihinui - Ward Street | Stewardship Area - s.25 Conservation Act 1987 | 1.25 | Buller - Kawatiri | Buller District | 2 | |
| L28026 | Mokihinui - Woolley Street Utility Reserve | Local Purpose Reserve - s.23 Reserves Act 1977 | 1.29 | Buller - Kawatiri | Buller District | 2 | |
| L28028 | Conservation Area - Seddonville | Stewardship Area - s.25 Conservation Act 1987 | 0.64 | Buller - Kawatiri | Buller District | 2 | |
| L28029 | Conservation Area - Seddonville - Mokihinui Road | Stewardship Area - s.25 Conservation Act 1987 | 0.21 | Buller - Kawatiri | Buller District | 2 | |
| L28031 | Conservation Area - Seddonville Tramline | Stewardship Area - s.25 Conservation Act 1987 | 1.36 | Buller - Kawatiri | Buller District | 2 | |
| L28032 | Conservation Area - Burkes Creek | Stewardship Area - s.25 Conservation Act 1987 | 0.87 | Buller - Kawatiri | Buller District | 2 | |
| L28033 | Conservation Area - S.H.6 - Hector | Stewardship Area - s.25 Conservation Act 1987 | 0.2 | Buller - Kawatiri | Buller District | 2 | |
| L28034 | Conservation Area - Ngakawau River Mouth - Hector | Stewardship Area - s.25 Conservation Act 1987 | 0.13 | Buller - Kawatiri | Buller District | 2 | |
| L28035 | Conservation Area - S.H.67 - Hector | Stewardship Area - s.25 Conservation Act 1987 | 0.08 | Buller - Kawatiri | Buller District | 2 | |
| L28036 | Conservation Area - S.H.67 - Hector | Stewardship Area - s.25 Conservation Act 1987 | 0.11 | Buller - Kawatiri | Buller District | 2 | |
| L28037 | Conservation Area - Granity | Stewardship Area - s.25 Conservation Act 1987 | 0.03 | Buller - Kawatiri | Buller District | 2 | |
| L28038 | Conservation Area - Millerton Township | Stewardship Area - s.25 Conservation Act 1987 | 16.28 | Buller - Kawatiri | Buller District | 2 | |
| L28039 | Conservation Area - Granity Creek | Stewardship Area - s.25 Conservation Act 1987 | 0.34 | Buller - Kawatiri | Buller District | 2 | |
| L28040 | Conservation Area - Hector - Greenfield Street | Stewardship Area - s.25 Conservation Act 1987 | 0.4 | Buller - Kawatiri | Buller District | 2 | |
| L28041 | Hiwiniui Scenic Reserve | Scenic Reserve - s.19(1)(a) Reserves Act 1977 | 13.29 | Buller - Kawatiri | Buller District | 2 | |
| L28042 | Glasseye Creek Cemetery Reserve | Local Purpose Reserve - s.23 Reserves Act 1977 | 4.74 | Buller - Kawatiri | Buller District | 2 | |

| LAND UNIT NO. | LAND UNIT NAME | LAND STATUS | AREA (HA) | AREA OFFICE | LOCAL AUTHORITY | MAP | RELATED LAND UNITS |
|---------------|--|--|-----------|-------------------|-----------------|-----|--------------------|
| L28043 | Glasseye Creek Gravel Reserve | Local Purpose Reserve - s.23 Reserves Act 1977 | 4.99 | Buller - Kawatiri | Buller District | 2 | |
| L28046 | Stockton Scenic Reserve | Scenic Reserve - s.19(1)(a) Reserves Act 1977 | 7.27 | Buller - Kawatiri | Buller District | 2 | |
| L28047 | Granity Recreation Reserve | Recreation Reserve - s.17 Reserves Act 1977 | 1.65 | Buller - Kawatiri | Buller District | 2 | |
| L28048 | Ngakawau Scenic Reserve | Scenic Reserve - s.19(1)(a) Reserves Act 1977 | 80.6 | Buller - Kawatiri | Buller District | 2 | |
| L28049 | Millerton Municipal Reserve | Local Purpose Reserve - s.23 Reserves Act 1977 | 2.53 | Buller - Kawatiri | Buller District | 2 | |
| L28050 | Millerton Recreation Reserve | Recreation Reserve - s.17 Reserves Act 1977 | 1.45 | Buller - Kawatiri | Buller District | 2 | |
| L28052 | Millerton Hall | Local Purpose Reserve - s.23 Reserves Act 1977 | 0.1 | Buller - Kawatiri | Buller District | 2 | |
| L28053 | Ngakawau - Hector Recreation Reserve | Recreation Reserve - s.17 Reserves Act 1977 | 21.87 | Buller - Kawatiri | Buller District | 2 | |
| L28055 | Millerton Municipal Reserve | Local Purpose Reserve - s.23 Reserves Act 1977 | 0.1 | Buller - Kawatiri | Buller District | 2 | |
| L28056 | Millerton Municipal Reserve | Local Purpose Reserve - s.23 Reserves Act 1977 | 0.31 | Buller - Kawatiri | Buller District | 2 | |
| L28057 | Mokihinui Recreation Reserve | Recreation Reserve - s.17 Reserves Act 1977 | 4.6 | Buller - Kawatiri | Buller District | 2 | |
| L28058 | Seddonville Soldiers Memorial Recreation Reserve | Recreation Reserve - s.17 Reserves Act 1977 | 5.25 | Buller - Kawatiri | Buller District | 2 | |
| L28059 | Unnamed Scenic Reserve - Seddonville | Local Purpose Reserve - s.23 Reserves Act 1977 | 0.2 | Buller - Kawatiri | Buller District | 2 | |
| L28060 | Seddonville Utility Reserve | Local Purpose Reserve - s.23 Reserves Act 1977 | 0.07 | Buller - Kawatiri | Buller District | 2 | |
| L28061 | Karamea Bluffs Recreation Reserve | Recreation Reserve - s.17 Reserves Act 1977 | 0.34 | Buller - Kawatiri | Buller District | 2 | |
| L28062 | Falls Creek Cemetery Reserve | Local Purpose Reserve - s.23 Reserves Act 1977 | 2.01 | Buller - Kawatiri | Buller District | 2 | |
| L28064 | Mokihinui Public Cemetery | Local Purpose Reserve - s.23 Reserves Act 1977 | 1.48 | Buller - Kawatiri | Buller District | 2 | |
| L28066 | Lake Hanlon Amenity Area | Amenity Area - s.23A Conservation Act 1987 | 175.82 | Buller - Kawatiri | Buller District | 2 | |
| L28068 | Tobin Creek Gravel Reserve | Local Purpose Reserve - s.23 Reserves Act 1977 | 0.39 | Buller - Kawatiri | Buller District | 2 | |

| LAND UNIT NO. | LAND UNIT NAME | LAND STATUS | AREA (HA) | AREA OFFICE | LOCAL AUTHORITY | MAP | RELATED LAND UNITS |
|---------------|--|---|-----------|-------------------|-----------------|-----|--------------------|
| L28069 | Conservation Area - Stockton | Stewardship Area - s.25 Conservation Act 1987 | 1.77 | Buller - Kawatiri | Buller District | 2 | |
| L28070 | Marginal Strip - Summerlea | Marginal Strip - s.24c Conservation Act 1987 | 0.17 | Buller - Kawatiri | Buller District | 2 | |
| L28071 | Karamea Bluff Scenic Reserve | Scenic Reserve - s.19(1)(a) Reserves Act 1977 | 74.9 | Buller - Kawatiri | Buller District | 2 | |
| L28073 | Unnamed recreation reserve - Glasseye Road | Recreation Reserve - s.17 Reserves Act 1977 | 2.93 | Buller - Kawatiri | Buller District | 2 | |
| L28074 | Metal Reserve - Parry Street, Denniston | Local Purpose Reserve - s.23 Reserves Act 1977 | 0.16 | Buller - Kawatiri | Buller District | 2 | |
| L28075 | Mokihinui Cemetery (Closed) | Local Purpose Reserve - s.23 Reserves Act 1977 | 1.01 | Buller - Kawatiri | Buller District | 2 | |
| L28076 | Unnamed Scenic Reserve - Pine Street | Scenic Reserve - s.19(1)(a) Reserves Act 1977 | 0.2 | Buller - Kawatiri | Buller District | 2 | |
| L28077 | Queen Street - Library Reserve | Local Purpose Reserve - s.23 Reserves Act 1977 | 0.13 | Buller - Kawatiri | Buller District | 2 | |
| L28078 | Marginal Strip - Tidal Creek | Marginal Strip - s.24c Conservation Act 1987 | 10.06 | Buller - Kawatiri | Buller District | 2 | |
| L28079 | Marginal Strip - O'Connor Creek | Marginal Strip - s.24c Conservation Act 1987 | 2.04 | Buller - Kawatiri | Buller District | 2 | |
| L28080 | Marginal Strip - Tasman Sea, Hector | Marginal Strip - s.24c Conservation Act 1987 | 0.27 | Buller - Kawatiri | Buller District | 2 | |
| L28081 | Marginal Strip - Charming Creek | Marginal Strip - s.24c Conservation Act 1987 | 7.98 | Buller - Kawatiri | Buller District | 2 | |
| L28082 | Marginal Strip - Waimarie | Marginal Strip - s.24c Conservation Act 1987 | 1.47 | Buller - Kawatiri | Buller District | 2 | |
| L28083 | Marginal Strip - Tasman Sea, Miko | Marginal Strip - s.24c Conservation Act 1987 | 3.89 | Buller - Kawatiri | Buller District | 2 | |
| L28084 | Marginal Strip - Tasman Sea / Patten Stream, Nikau | Marginal Strip - s.24c Conservation Act 1987 | 1.62 | Buller - Kawatiri | Buller District | 2 | |
| L28085 | Marginal Strip - Mokihinui River, Lake Perrine | Marginal Strip - s.24c Conservation Act 1987 | 2.14 | Buller - Kawatiri | Buller District | 2 | |
| L28086 | Stockton - Old Post Office Site | Government Purpose Reserve - s.22 Reserves Act 1977 | 0.15 | Buller - Kawatiri | Buller District | 2 | |
| L28087 | Ngakawau Ecological Area | Ecological Area - s.21 Conservation Act 1987 | 13871.09 | Buller - Kawatiri | Buller District | 2 | |
| L28089 | Local Purpose Reserve - Ngakawau | Local Purpose Reserve - s.23 Reserves Act 1977 | 3.95 | Buller - Kawatiri | Buller District | 2 | |

| LAND UNIT NO. | LAND UNIT NAME | LAND STATUS | AREA (HA) | AREA OFFICE | LOCAL AUTHORITY | MAP | RELATED LAND UNITS |
|---------------|---|---|-----------|---|----------------------------------|-------|--------------------|
| L29001 | Orikaka Ecological Area | Ecological Area - s.21 Conservation Act 1987 | 21188.52 | Buller - Kawatiri | Buller District | 2 | |
| L29002 | Deepdale Ecological Area | Ecological Area - s.21 Conservation Act 1987 | 5103.92 | Greymouth - Mawheranui | Tasman District | 2,3,4 | L30069 (u) |
| L29003 | Conservation Area - Waimangaroa - Granity | Stewardship Area - s.25 Conservation Act 1987 | 3776.18 | Buller - Kawatiri | Buller District | 2 | |
| L29004 | Conservation Area - Birchfield | Stewardship Area - s.25 Conservation Act 1987 | 134.66 | Buller - Kawatiri | Buller District | 2 | |
| L29005 | Conservation Area - Plover Stream | Stewardship Area - s.25 Conservation Act 1987 | 1210.64 | Buller - Kawatiri | Buller District | 2 | |
| L29006 | Conservation Area - Newton River | Stewardship Area - s.25 Conservation Act 1987 | 6457.72 | Buller - Kawatiri | Buller District, Tasman District | 2 | |
| L29007 | Conservation Area - New Creek Island | Stewardship Area - s.25 Conservation Act 1987 | 2.85 | Buller - Kawatiri | Buller District | 2 | |
| L29008 | Conservation Area - Buller River Island | Stewardship Area - s.25 Conservation Act 1987 | 1.38 | Buller - Kawatiri | Buller District | 2 | |
| L29009 | Conservation Area - Buller River - Lyell | Stewardship Area - s.25 Conservation Act 1987 | 32.4 | Buller - Kawatiri, Greymouth - Mawheranui | Buller District | 2 | |
| L29010 | Conservation Area - Buller River | Stewardship Area - s.25 Conservation Act 1987 | 1.99 | Buller - Kawatiri | Buller District | 2 | |
| L29012 | Conservation Area - School Creek | Stewardship Area - s.25 Conservation Act 1987 | 1.19 | Buller - Kawatiri | Tasman District | 2 | |
| L29014 | Conservation Area - Glengary Stream | Stewardship Area - s.25 Conservation Act 1987 | 14.84 | Greymouth - Mawheranui | Tasman District | 2 | |
| L29015 | Conservation Area - Shenandoah | Stewardship Area - s.25 Conservation Act 1987 | 456.46 | Greymouth - Mawheranui | Tasman District | 2,4 | |
| L29018 | Conservation Area - Rahui - Buller River Island | Stewardship Area - s.25 Conservation Act 1987 | 13.28 | Buller - Kawatiri | Buller District | 2 | |
| L29019 | Conservation Area - Buller River Island | Stewardship Area - s.25 Conservation Act 1987 | 5.47 | Buller - Kawatiri, Greymouth - Mawheranui | Buller District | 2 | |
| L29020 | Conservation Area - Inangahua Junction - Buller River | Stewardship Area - s.25 Conservation Act 1987 | 0.09 | Buller - Kawatiri | Buller District | 2 | |
| L29021 | Conservation Area - Inangahua Junction | Stewardship Area - s.25 Conservation Act 1987 | 2.27 | Buller - Kawatiri | Buller District | 2 | |
| L29022 | Conservation Area - Upper Buller Gorge Road | Stewardship Area - s.25 Conservation Act 1987 | 0.53 | Buller - Kawatiri | Buller District | 2 | |

| LAND UNIT NO. | LAND UNIT NAME | LAND STATUS | AREA (HA) | AREA OFFICE | LOCAL AUTHORITY | MAP | RELATED LAND UNITS |
|---------------|--|--|-----------|---|----------------------------------|-----|--------------------|
| L29023 | Conservation Area - Inangahua - Lancaster Street | Stewardship Area - s.25 Conservation Act 1987 | 2.83 | Greymouth - Mawheranui | Buller District | 2 | |
| L29024 | Conservation Area - Dee Creek | Stewardship Area - s.25 Conservation Act 1987 | 76.35 | Greymouth - Mawheranui | Buller District | 2 | |
| L29025 | Conservation Area - Ram Creek | Stewardship Area - s.25 Conservation Act 1987 | 2.47 | Buller - Kawatiri | Buller District | 2 | |
| L29026 | Conservation Area - Ram Creek | Stewardship Area - s.25 Conservation Act 1987 | 12.95 | Greymouth - Mawheranui | Buller District | 2 | |
| L29027 | Conservation Area - Inangahua Junction | Stewardship Area - s.25 Conservation Act 1987 | 90 | Greymouth - Mawheranui | Buller District | 2 | |
| L29028 | Conservation Area - Lower Buller Gorge Road | Stewardship Area - s.25 Conservation Act 1987 | 41.65 | Buller - Kawatiri | Buller District | 2 | |
| L29029 | Conservation Area - Buller River Island | Stewardship Area - s.25 Conservation Act 1987 | 2.73 | Buller - Kawatiri | Buller District | 2 | |
| L29033 | Conservation Area - Brown Creek | Stewardship Area - s.25 Conservation Act 1987 | 37.48 | Greymouth - Mawheranui | Buller District | 2,3 | |
| L29034 | Conservation Area - Berlins Bluff | Stewardship Area - s.25 Conservation Act 1987 | 2546.81 | Buller - Kawatiri, Greymouth - Mawheranui | Buller District | 2,3 | |
| L29035 | Mount Courtney Scenic Reserve | Scenic Reserve - s.19(1)(a) Reserves Act 1977 | 1834.51 | Buller - Kawatiri | Buller District | 2 | |
| L29036 | Upper Buller Gorge Scenic Reserve | Scenic Reserve - s.19(1)(a) Reserves Act 1977 | 6597.65 | Buller - Kawatiri, Greymouth - Mawheranui | Buller District, Tasman District | 2 | |
| L29037 | Shenandoah Scenic Reserve | Scenic Reserve - s.19(1)(a) Reserves Act 1977 | 321.99 | Greymouth - Mawheranui | Tasman District | 2,4 | |
| L29038 | Dee Creek Scenic Reserve | Scenic Reserve - s.19(1)(a) Reserves Act 1977 | 37.27 | Buller - Kawatiri, Greymouth - Mawheranui | Buller District | 2 | |
| L29039 | Rosemount Scenic Reserve | Scenic Reserve - s.19(1)(a) Reserves Act 1977 | 64.44 | Greymouth - Mawheranui | Buller District | 2 | |
| L29040 | Rough and Brown Creek Scenic Reserve | Scenic Reserve - s.19(1)(a) Reserves Act 1977 | 66.75 | Greymouth - Mawheranui | Buller District | 2,3 | |
| L29041 | Inangahua Landing Scenic Reserve | Scenic Reserve - s.19(1)(a) Reserves Act 1977 | 175.71 | Greymouth - Mawheranui | Buller District | 3 | |
| L29042 | Lyell Water Works Reserve | Local Purpose Reserve - s.23 Reserves Act 1977 | 44.12 | Buller - Kawatiri | Buller District | 2 | |
| L29043 | Lyell Historic Reserve | Historic Reserve - s.18 Reserves Act 1977 | 11.32 | Buller - Kawatiri | Buller District | 2 | |

| LAND UNIT NO. | LAND UNIT NAME | LAND STATUS | AREA (HA) | AREA OFFICE | LOCAL AUTHORITY | MAP | RELATED LAND UNITS |
|---------------|--|---|-----------|---|-----------------|-----|--------------------|
| L29046 | White Creek Fault Scientific Reserve | Scientific Reserve - s.21 Reserves Act 1977 | 2.56 | Buller - Kawatiri | Tasman District | 2 | |
| L29053 | Conservation Area - Inangahua River | Stewardship Area - s.25 Conservation Act 1987 | 16.95 | Greymouth - Mawheranui | Buller District | 2,3 | |
| L29054 | Conservation Area - Orikaka River | Stewardship Area - s.25 Conservation Act 1987 | 3.34 | Buller - Kawatiri | Buller District | 2 | |
| L29058 | Conservation Area - White Cliffs | Stewardship Area - s.25 Conservation Act 1987 | 440.75 | Buller - Kawatiri, Greymouth - Mawheranui | Buller District | 2,3 | |
| L29060 | Flaxbush Creek - Gravel Reserve | Local Purpose Reserve - s.23 Reserves Act 1977 | 0.46 | Greymouth - Mawheranui | Buller District | 2 | |
| L29061 | Hard Creek - Gravel Reserve | Local Purpose Reserve - s.23 Reserves Act 1977 | 0.76 | Greymouth - Mawheranui | Buller District | 2 | |
| L29062 | Lower Buller Gorge Road - Gravel Reserve | Local Purpose Reserve - s.23 Reserves Act 1977 | 1.04 | Buller - Kawatiri | Buller District | 2 | |
| L29064 | De Filippi Creek - Gravel Reserve | Local Purpose Reserve - s.23 Reserves Act 1977 | 0.22 | Greymouth - Mawheranui | Buller District | 2 | |
| L29065 | Dela Vedova Creek - Gravel Reserve | Local Purpose Reserve - s.23 Reserves Act 1977 | 0.21 | Greymouth - Mawheranui | Buller District | 2 | |
| L29067 | Melrose - Gravel Reserve | Local Purpose Reserve - s.23 Reserves Act 1977 | 0.71 | Buller - Kawatiri | Buller District | 2 | |
| L29068 | Dee Creek - Gravel Reserve | Local Purpose Reserve - s.23 Reserves Act 1977 | 0.77 | Greymouth - Mawheranui | Buller District | 2 | |
| L29069 | Lyell Cemetery | Local Purpose Reserve - s.23 Reserves Act 1977 | 0.26 | Buller - Kawatiri | Buller District | 2 | |
| L29070 | Lyell Ferry Reserve | Local Purpose Reserve - s.23 Reserves Act 1977 | 3.24 | Buller - Kawatiri | Buller District | 2 | |
| L29071 | Maruia Cemetery | Local Purpose Reserve - s.23 Reserves Act 1977 | 0.79 | Buller - Kawatiri | Buller District | 2 | |
| L29072 | New Creek Road - Gravel Reserve | Local Purpose Reserve - s.23 Reserves Act 1977 | 1.15 | Buller - Kawatiri | Buller District | 2 | |
| L29074 | Unnamed recreation reserve - Inangahua Junction | Recreation Reserve - s.17 Reserves Act 1977 | 0.12 | Greymouth - Mawheranui | Buller District | 2 | |
| L29075 | Inangahua Junction Cemetery | Local Purpose Reserve - s.23 Reserves Act 1977 | 0.17 | Greymouth - Mawheranui | Buller District | 2 | |
| L29078 | Unnamed Wildlife Management Reserve - Birchfield | Government Purpose Reserve - s.22 Reserves Act 1977 | 16.44 | Buller - Kawatiri | Buller District | 2 | |

| LAND UNIT NO. | LAND UNIT NAME | LAND STATUS | AREA (HA) | AREA OFFICE | LOCAL AUTHORITY | MAP | RELATED LAND UNITS |
|---------------|--|--|-----------|---|----------------------------------|-----|------------------------|
| L29080 | Marginal Strip - Buller River, Berlins | Marginal Strip - s.24c Conservation Act 1987 | 1.08 | Buller - Kawatiri | Buller District | 2 | |
| L29081 | Marginal Strip - Hard Creek | Marginal Strip - s.24c Conservation Act 1987 | 4.93 | Greymouth - Mawheranui | Buller District | 2,3 | |
| L29082 | Marginal Strip - Big Deep Creek | Marginal Strip - s.24c Conservation Act 1987 | 1.98 | Buller - Kawatiri | Tasman District | 2 | |
| L29083 | Conservation Area - Isolated Hill | Stewardship Area - s.25 Conservation Act 1987 | 301.07 | Buller - Kawatiri | Buller District | 2 | |
| L29084 | Berlins Bluff Ecological Area | Ecological Area - s.21 Conservation Act 1987 | 1364.64 | Buller - Kawatiri, Greymouth - Mawheranui | Buller District | 2,3 | |
| L29085 | Unnamed scenic reserve - White Cliffs | Scenic Reserve - s.19(1)(a) Reserves Act 1977 | 216.85 | Buller - Kawatiri, Greymouth - Mawheranui | Buller District | 2,3 | |
| L29086 | Inangahua Junction Public Hall | Local Purpose Reserve - s.23 Reserves Act 1977 | 0.12 | Buller - Kawatiri | Buller District | 2 | |
| L29087 | Lower Buller Gorge - Gravel Reserve | Local Purpose Reserve - s.23 Reserves Act 1977 | 1.28 | Buller - Kawatiri | Buller District | 2 | |
| L29088 | Pensini Road - Gravel Reserve | Local Purpose Reserve - s.23 Reserves Act 1977 | 0.2 | Buller - Kawatiri | Buller District | 2 | |
| L29089 | Conservation Area - Old Dennistoun School Site | Stewardship Area - s.25 Conservation Act 1987 | 0.57 | Buller - Kawatiri | Buller District | 2 | |
| L29090 | Marginal Strip - Maruia River | Marginal Strip - s.24c Conservation Act 1987 | 6.86 | Greymouth - Mawheranui | Tasman District | 2 | |
| L30001 | Coal Creek Ecological Area Extension | Ecological Area - s.21 Conservation Act 1987 | 949.78 | Greymouth - Mawheranui | Buller District | 3 | L30069 (u), L30102 (u) |
| L30003 | Te Wharau Ecological Area | Ecological Area - s.21 Conservation Act 1987 | 480.84 | Greymouth - Mawheranui | Buller District | 3 | |
| L30004 | Slab Hut Pakihi Ecological Area | Ecological Area - s.21 Conservation Act 1987 | 331.75 | Greymouth - Mawheranui | Buller District | 3 | L30069 (u) |
| L30005 | Conservation Area - Brunner Range Tops | Stewardship Area - s.25 Conservation Act 1987 | 1630.36 | Greymouth - Mawheranui | Buller District, Tasman District | 2,3 | |
| L30007 | Conservation Area - Inangahua Riverbed | Stewardship Area - s.25 Conservation Act 1987 | 6.21 | Greymouth - Mawheranui | Buller District | 3 | |
| L30008 | Conservation Area - Swamp Creek Road - Rotokoluh | Stewardship Area - s.25 Conservation Act 1987 | 21 | Greymouth - Mawheranui | Buller District | 3 | |
| L30009 | Coal Creek Ecological Area | Ecological Area - s.21 Conservation Act 1987 | 3038.7 | Greymouth - Mawheranui | Buller District | 3 | L30069 (u) |

| LAND UNIT NO. | LAND UNIT NAME | LAND STATUS | AREA (HA) | AREA OFFICE | LOCAL AUTHORITY | MAP | RELATED LAND UNITS |
|---------------|--|---|-----------|---|----------------------------------|-----|--------------------|
| L30010 | Conservation Area - Maruia River West Bank | Stewardship Area - s.25 Conservation Act 1987 | 4418.8 | Greymouth - Mawheranui | Buller District, Tasman District | 3,4 | |
| L30011 | Conservation Area - Shenandoah River | Stewardship Area - s.25 Conservation Act 1987 | 1328.34 | Greymouth - Mawheranui | Tasman District | 4 | |
| L30012 | Central Maruia Ecological Area | Ecological Area - s.21 Conservation Act 1987 | 6632.24 | Greymouth - Mawheranui | Buller District, Tasman District | 3,4 | L30069 (U) |
| L30013 | Conservation Area - Rappahannock River | Stewardship Area - s.25 Conservation Act 1987 | 334.44 | Greymouth - Mawheranui | Tasman District | 4 | |
| L30014 | Conservation Area - Warwick River | Stewardship Area - s.25 Conservation Act 1987 | 80.39 | Greymouth - Mawheranui | Tasman District | 4 | |
| L30015 | Conservation Area - Maruia River | Stewardship Area - s.25 Conservation Act 1987 | 5.12 | Greymouth - Mawheranui | Tasman District | 4 | |
| L30016 | Conservation Area - Rappahannock River | Stewardship Area - s.25 Conservation Act 1987 | 146.25 | Greymouth - Mawheranui | Tasman District | 4 | |
| L30017 | Conservation Area - Maruia River | Stewardship Area - s.25 Conservation Act 1987 | 31.64 | Greymouth - Mawheranui | Buller District | 4 | |
| L30018 | Maruia East / Rappahannock Amenity Area | Amenity Area - s.23A Conservation Act 1987 | 242.32 | Greymouth - Mawheranui | Buller District | 4 | L30069 (U) |
| L30019 | Conservation Area - Maruia River | Stewardship Area - s.25 Conservation Act 1987 | 20.35 | Greymouth - Mawheranui | Buller District | 4 | |
| L30020 | Conservation Area - Inangahua River | Stewardship Area - s.25 Conservation Act 1987 | 21.8 | Greymouth - Mawheranui | Buller District | 3 | |
| L30021 | Conservation Area - Inangahua River | Stewardship Area - s.25 Conservation Act 1987 | 12.33 | Greymouth - Mawheranui | Buller District | 3 | |
| L30022 | Conservation Area - Awarau River Mouth | Stewardship Area - s.25 Conservation Act 1987 | 6.59 | Greymouth - Mawheranui | Buller District | 3 | |
| L30023 | Inangahua West Amenity Area | Amenity Area - s.23A Conservation Act 1987 | 71.75 | Greymouth - Mawheranui | Buller District | 3 | |
| L30024 | Conservation Area - Inangahua River | Stewardship Area - s.25 Conservation Act 1987 | 31 | Greymouth - Mawheranui | Buller District | 3 | |
| L30025 | Capleston Ecological Area | Ecological Area - s.21 Conservation Act 1987 | 576.06 | Greymouth - Mawheranui | Buller District | 3 | L30069 (U) |
| L30026 | Fletcher Creek Ecological Area | Ecological Area - s.21 Conservation Act 1987 | 2622.29 | Buller - Kawatiri, Greymouth - Mawheranui | Buller District | 3 | |
| L30027 | Conservation Area - Boatman Creek | Stewardship Area - s.25 Conservation Act 1987 | 4.33 | Greymouth - Mawheranui | Buller District | 3 | |

| LAND UNIT NO. | LAND UNIT NAME | LAND STATUS | AREA (HA) | AREA OFFICE | LOCAL AUTHORITY | MAP | RELATED LAND UNITS |
|---------------|--|--|-----------|------------------------|-----------------|-----|------------------------|
| L30028 | Conservation Area - Boatman Creek - Capleston | Stewardship Area - s.25 Conservation Act 1987 | 52.39 | Greymouth - Mawheranui | Buller District | 3 | |
| L30029 | Conservation Area - Boatman Creek - Capleston | Stewardship Area - s.25 Conservation Act 1987 | 380.66 | Greymouth - Mawheranui | Buller District | 3 | |
| L30030 | Conservation Area - Waitahu River Island | Stewardship Area - s.25 Conservation Act 1987 | 7.17 | Greymouth - Mawheranui | Buller District | 3 | |
| L30031 | Conservation Area - Inangahua River | Stewardship Area - s.25 Conservation Act 1987 | 4.2 | Greymouth - Mawheranui | Buller District | 3 | |
| L30032 | Conservation Area - Waitahu River | Stewardship Area - s.25 Conservation Act 1987 | 7.26 | Greymouth - Mawheranui | Buller District | 3 | |
| L30033 | Conservation Area - Waitahu River | Stewardship Area - s.25 Conservation Act 1987 | 46.21 | Greymouth - Mawheranui | Buller District | 3 | |
| L30035 | Conservation Area - Inangahua River | Stewardship Area - s.25 Conservation Act 1987 | 5.31 | Greymouth - Mawheranui | Buller District | 3 | |
| L30036 | Conservation Area - Reefton | Stewardship Area - s.25 Conservation Act 1987 | 34.24 | Greymouth - Mawheranui | Buller District | 3 | |
| L30040 | Conservation Area - Inangahua River | Stewardship Area - s.25 Conservation Act 1987 | 2.01 | Greymouth - Mawheranui | Buller District | 3 | |
| L30041 | Conservation Area - Inangahua River - Reefton | Stewardship Area - s.25 Conservation Act 1987 | 1.44 | Greymouth - Mawheranui | Buller District | 3 | |
| L30042 | Conservation Area - Inangahua River - Reefton | Stewardship Area - s.25 Conservation Act 1987 | 0.05 | Greymouth - Mawheranui | Buller District | 3 | |
| L30043 | Murray Creek Amenity Area | Amenity Area - s.23A Conservation Act 1987 | 2303.2 | Greymouth - Mawheranui | Buller District | 3 | L30069 (u) |
| L30044 | Deep Creek Amenity Area | Amenity Area - s.23A Conservation Act 1987 | 3955.26 | Greymouth - Mawheranui | Buller District | 3 | L30069 (u), L31053 (u) |
| L30045 | Conservation Area - Crushington / Blacks Point | Stewardship Area - s.25 Conservation Act 1987 | 0.6 | Greymouth - Mawheranui | Buller District | 3 | |
| L30046 | Conservation Area - Crushington | Stewardship Area - s.25 Conservation Act 1987 | 0.92 | Greymouth - Mawheranui | Buller District | 3 | |
| L30047 | Conservation Area - Blacks Point - Trennery Street | Stewardship Area - s.25 Conservation Act 1987 | 0.03 | Greymouth - Mawheranui | Buller District | 3 | |
| L30048 | Conservation Area - Blacks Point - Trennery Street | Stewardship Area - s.25 Conservation Act 1987 | 0.1 | Greymouth - Mawheranui | Buller District | 3 | |
| L30050 | Warwick Junction Cemetery | Local Purpose Reserve - s.23 Reserves Act 1977 | 4.08 | Greymouth - Mawheranui | Buller District | 4 | |
| L30051 | Unnamed recreation reserve - Shingle Creek | Recreation Reserve - s.17 Reserves Act 1977 | 6.27 | Greymouth - Mawheranui | Buller District | 4 | |

| LAND UNIT NO. | LAND UNIT NAME | LAND STATUS | AREA (HA) | AREA OFFICE | LOCAL AUTHORITY | MAP | RELATED LAND UNITS |
|---------------|--|--|-----------|------------------------|-----------------|-----|--------------------|
| L30052 | Maruia Settlement Gravel Reserve | Local Purpose Reserve - s.23 Reserves Act 1977 | 2.55 | Greymouth - Mawheranui | Buller District | 4 | |
| L30053 | Unnamed scenic reserve - Station Creek | Scenic Reserve - s.19(1)(a) Reserves Act 1977 | 3.89 | Greymouth - Mawheranui | Buller District | 4 | |
| L30054 | Unnamed scenic reserve - Maruia Settlement | Scenic Reserve - s.19(1)(a) Reserves Act 1977 | 6.46 | Greymouth - Mawheranui | Buller District | 4 | |
| L30055 | Reefton Cemetery | Local Purpose Reserve - s.23 Reserves Act 1977 | 4.03 | Greymouth - Mawheranui | Buller District | 3 | |
| L30057 | Reefton Recreation Reserve | Recreation Reserve - s.17 Reserves Act 1977 | 4.87 | Greymouth - Mawheranui | Buller District | 3 | |
| L30058 | Reefton Drainage Reserve | Local Purpose Reserve - s.23 Reserves Act 1977 | 0.31 | Greymouth - Mawheranui | Buller District | 3 | |
| L30059 | Reefton Scout Hall | Local Purpose Reserve - s.23 Reserves Act 1977 | 0.23 | Greymouth - Mawheranui | Buller District | 3 | |
| L30061 | King George V Jubilee Park | Recreation Reserve - s.17 Reserves Act 1977 | 0.28 | Greymouth - Mawheranui | Buller District | 3 | |
| L30062 | Reefton Hall | Local Purpose Reserve - s.23 Reserves Act 1977 | 0.06 | Greymouth - Mawheranui | Buller District | 3 | |
| L30063 | Reefton Historic Courthouse Reserve | Historic Reserve - s.18 Reserves Act 1977 | 0.09 | Greymouth - Mawheranui | Buller District | 3 | |
| L30064 | Reefton School Of Mines Historic Reserve | Historic Reserve - s.18 Reserves Act 1977 | 0.06 | Greymouth - Mawheranui | Buller District | 3 | |
| L30065 | Reefton Visitor Centre | Local Purpose Reserve - s.23 Reserves Act 1977 | 0.12 | Greymouth - Mawheranui | Buller District | 3 | |
| L30066 | Reefton Quarry | Local Purpose Reserve - s.23 Reserves Act 1977 | 1.08 | Greymouth - Mawheranui | Buller District | 3 | |
| L30067 | Blacks Point Recreation Reserve | Recreation Reserve - s.17 Reserves Act 1977 | 0.49 | Greymouth - Mawheranui | Buller District | 3 | |
| L30068 | Reefton Workshop | Local Purpose Reserve - s.23 Reserves Act 1977 | 0.68 | Greymouth - Mawheranui | Buller District | 3 | |

| LAND UNIT NO. | LAND UNIT NAME | LAND STATUS | AREA (HA) | AREA OFFICE | LOCAL AUTHORITY | MAP | RELATED LAND UNITS |
|---------------|--|--|-----------|---|---|---------|--|
| L30069 | Victoria Forest Park | Conservation Park - s.19 Conservation Act 1987 | 198578.16 | Buller - Kawatiri, Greymouth - Mawheranui | Buller District, Tasman District, Grey District | 2,3,4,6 | L29002 (o), L30001 (o), L30004 (o), L30009 (o), L30012 (o), L30018 (o), L30025 (o), L30043 (o), L30044 (o), L30072 (o), L30081 (o), L30082 (o), L30104 (o), L31001 (o), L31002 (o), L31005 (o), L31019 (o), L31035 (o), L31040 (o), L31056 (o), M30003 (o) |
| L30070 | Conservation Covenant -Burkes Creek | Conservation Covenant - s.77 Reserves Act 1977 | 40.49 | Greymouth - Mawheranui | Buller District | 3 | |
| L30071 | Boatmans Cemetery | Local Purpose Reserve - s.23 Reserves Act 1977 | 4 | Greymouth - Mawheranui | Buller District | 3 | |
| L30072 | Larrys Creek Amenity Area | Amenity Area - s.23A Conservation Act 1987 | 110.02 | Greymouth - Mawheranui | Buller District | 3 | L30069 (u) |
| L30075 | Maruia Hall Site | Local Purpose Reserve - s.23 Reserves Act 1977 | 0.16 | Greymouth - Mawheranui | Buller District | 4 | |
| L30077 | Blacks Point - Trennery Street | Historic Reserve - s.18 Reserves Act 1977 | 0.03 | Greymouth - Mawheranui | Buller District | 3 | |
| L30078 | Fletcher Creek Wildlife Management Area | Wildlife Management Area - s.23B Conservation Act 1987 | 818.65 | Buller - Kawatiri, Greymouth - Mawheranui | Buller District | 3 | |
| L30079 | Fletcher Creek Ecological Area Extension | Ecological Area - s.21 Conservation Act 1987 | 651.23 | Greymouth - Mawheranui | Buller District | 3 | |
| L30081 | Merrijigs Wildlife Management Area | Wildlife Management Area - s.23B Conservation Act 1987 | 3500.94 | Greymouth - Mawheranui | Buller District | 3 | L30069 (u) |
| L30082 | Coal Creek Wildlife Management Area | Wildlife Management Area - s.23B Conservation Act 1987 | 4580.23 | Greymouth - Mawheranui | Buller District | 2,3 | L30069 (u) |
| L30083 | Conservation Area - Winding Creek | Stewardship Area - s.25 Conservation Act 1987 | 285.86 | Greymouth - Mawheranui | Buller District | 3 | |

| LAND UNIT NO. | LAND UNIT NAME | LAND STATUS | AREA (HA) | AREA OFFICE | LOCAL AUTHORITY | MAP | RELATED LAND UNITS |
|---------------|--|--|-----------|------------------------|-----------------|-----|--------------------|
| L30084 | Blacks Point Historic Reserve | Historic Reserve - s.18 Reserves Act 1977 | 0.79 | Greymouth - Mawheranui | Buller District | 3 | |
| L30085 | Taipoint - Esplanade Reserve | Local Purpose Reserve - s.23 Reserves Act 1977 | 0.33 | Greymouth - Mawheranui | Buller District | 3 | |
| L30086 | Reefton Adventure Playground | Recreation Reserve - s.17 Reserves Act 1977 | 0.69 | Greymouth - Mawheranui | Buller District | 3 | |
| L30088 | Reefton Cemetery (Closed) | Local Purpose Reserve - s.23 Reserves Act 1977 | 0.61 | Greymouth - Mawheranui | Buller District | 3 | |
| L30089 | Local Purpose Reserve - Shiel Street | Local Purpose Reserve - s.23 Reserves Act 1977 | 3.82 | Greymouth - Mawheranui | Buller District | 3 | |
| L30090 | Marginal Strip - Shag Creek | Marginal Strip - s.24c Conservation Act 1987 | 9.98 | Greymouth - Mawheranui | Buller District | 3 | |
| L30091 | Marginal Strip - Inangahua River, Rotokohu | Marginal Strip - s.24c Conservation Act 1987 | 3.96 | Greymouth - Mawheranui | Buller District | 2,3 | |
| L30093 | Marginal Strip - Boatmans Creek | Marginal Strip - s.24c Conservation Act 1987 | 0.78 | Greymouth - Mawheranui | Buller District | 3 | |
| L30094 | Conservation Area - Inangahua River - Andersons Road | Stewardship Area - s.25 Conservation Act 1987 | 3.72 | Greymouth - Mawheranui | Buller District | 3 | |
| L30095 | Marginal Strip - Inangahua River - Scotchman Creek | Marginal Strip - s.24c Conservation Act 1987 | 0.38 | Greymouth - Mawheranui | Buller District | 3 | |
| L30096 | Marginal Strip - Flat Creek | Marginal Strip - s.24c Conservation Act 1987 | 0.84 | Greymouth - Mawheranui | Tasman District | 4 | |
| L30097 | Marginal Strip - Maruia River | Marginal Strip - s.24c Conservation Act 1987 | 9.61 | Greymouth - Mawheranui | Tasman District | 4 | |
| L30099 | Marginal Strip - Burkes Creek | Marginal Strip - s.24c Conservation Act 1987 | 0.55 | Greymouth - Mawheranui | Buller District | 3 | |
| L30100 | Marginal Strip - Inangahua River, Reefton | Marginal Strip - s.24c Conservation Act 1987 | 0.17 | Greymouth - Mawheranui | Buller District | 3 | |
| L30101 | Conservation Area - Warwick River | Stewardship Area - s.25 Conservation Act 1987 | 148.01 | Greymouth - Mawheranui | Tasman District | 4 | |
| L30102 | Coal Creek Ecological Area | Ecological Area - s.21 Conservation Act 1987 | 372.74 | Greymouth - Mawheranui | Buller District | 3 | L30001 (O) |
| L30103 | School of Mines | Government Purpose Reserve - s.22 Reserves Act 1977 | 0.01 | Greymouth - Mawheranui | Buller District | 3 | |
| L30104 | Larrys Wildlife Management Area | Wildlife Management Area - s.23B Conservation Act 1987 | 2683.79 | Greymouth - Mawheranui | Buller District | 3 | L30069 (U) |
| L30105 | Rappahannock Road - Gravel Reserve | Local Purpose Reserve - s.23 Reserves Act 1977 | 0.22 | Greymouth - Mawheranui | Tasman District | 4 | |

| LAND UNIT NO. | LAND UNIT NAME | LAND STATUS | AREA (HA) | AREA OFFICE | LOCAL AUTHORITY | MAP | RELATED LAND UNITS |
|---------------|--|--|-----------|------------------------|----------------------------------|-----|------------------------|
| L31006 | Caves Road - Gravel Reserve | Local Purpose Reserve - s.23 Reserves Act 1977 | 0.4 | Greymouth - Mawheranui | Tasman District | 4 | |
| L31001 | Big River Ecological Area Extension | Ecological Area - s.21 Conservation Act 1987 | 8386.98 | Greymouth - Mawheranui | Buller District | 3 | L30069 (U) |
| L31002 | Maruia West Bank Ecological Area | Ecological Area - s.21 Conservation Act 1987 | 12515.68 | Greymouth - Mawheranui | Buller District, Tasman District | 4 | L30069 (U) |
| L31003 | Conservation Area - Granville Forest | Stewardship Area - s.25 Conservation Act 1987 | 19165.65 | Greymouth - Mawheranui | Buller District, Grey District | 3,6 | |
| L31004 | Mount Harata Ecological Area | Ecological Area - s.21 Conservation Act 1987 | 2447.13 | Greymouth - Mawheranui | Buller District, Grey District | 3 | |
| L31005 | Lake Christabel Ecological Area | Ecological Area - s.21 Conservation Act 1987 | 10686.55 | Greymouth - Mawheranui | Buller District | 3,4 | L30069 (U), L31056 (O) |
| L31006 | Conservation Area - Grey River | Stewardship Area - s.25 Conservation Act 1987 | 1034.03 | Greymouth - Mawheranui | Buller District | 3 | |
| L31007 | Conservation Area - Grey River | Stewardship Area - s.25 Conservation Act 1987 | 92.65 | Greymouth - Mawheranui | Buller District | 3 | |
| L31008 | Conservation Area - Palmer Road | Stewardship Area - s.25 Conservation Act 1987 | 0.41 | Greymouth - Mawheranui | Buller District | 3,4 | |
| L31009 | Conservation Area - Palmer Road | Stewardship Area - s.25 Conservation Act 1987 | 0.38 | Greymouth - Mawheranui | Buller District | 3,4 | |
| L31010 | Conservation Area - Palmer Road | Stewardship Area - s.25 Conservation Act 1987 | 0.4 | Greymouth - Mawheranui | Buller District | 3,4 | |
| L31011 | Conservation Area - Palmer Road | Stewardship Area - s.25 Conservation Act 1987 | 185.14 | Greymouth - Mawheranui | Buller District | 3,4 | |
| L31012 | Conservation Area - Upper Grey River | Stewardship Area - s.25 Conservation Act 1987 | 80.47 | Greymouth - Mawheranui | Buller District | 3,4 | |
| L31013 | Conservation Area - Palmer Road | Stewardship Area - s.25 Conservation Act 1987 | 737.83 | Greymouth - Mawheranui | Buller District | 3,4 | |
| L31014 | Rahu Scenic Reserve | Scenic Reserve - s.19(1)(a) Reserves Act 1977 | 2104.01 | Greymouth - Mawheranui | Buller District | 3,4 | |
| L31015 | Station Creek Scenic Reserve | Scenic Reserve - s.19(1)(a) Reserves Act 1977 | 10.57 | Greymouth - Mawheranui | Buller District | 4 | |
| L31016 | Maruia Recreation Reserve | Recreation Reserve - s.17 Reserves Act 1977 | 5.11 | Greymouth - Mawheranui | Buller District | 4 | |
| L31017 | Woolley River Scenic Reserve | Scenic Reserve - s.19(1)(a) Reserves Act 1977 | 12.26 | Greymouth - Mawheranui | Buller District | 4 | |
| L31018 | Unnamed scenic reserve - Maruia Settlement | Scenic Reserve - s.19(1)(a) Reserves Act 1977 | 6.88 | Greymouth - Mawheranui | Buller District | 4 | |

| LAND UNIT NO. | LAND UNIT NAME | LAND STATUS | AREA (HA) | AREA OFFICE | LOCAL AUTHORITY | MAP | RELATED LAND UNITS |
|---------------|--|--|-----------|------------------------|--------------------------------|-----|------------------------|
| L31019 | Big River Ecological Area | Ecological Area - s.21 Conservation Act 1987 | 6805.24 | Greymouth - Mawheranui | Buller District | 3 | L30069 (u) |
| L31020 | Red Stream Gravel Reserve | Local Purpose Reserve - s.23 Reserves Act 1977 | 1.41 | Greymouth - Mawheranui | Buller District | 4 | |
| L31021 | Red Stream Gravel Reserve | Local Purpose Reserve - s.23 Reserves Act 1977 | 3.05 | Greymouth - Mawheranui | Buller District | 4 | |
| L31022 | Springs Junction Recreation Reserve | Recreation Reserve - s.17 Reserves Act 1977 | 21.53 | Greymouth - Mawheranui | Buller District | 4 | |
| L31029 | Conservation Area - S.H.7 - Springs Junction | Stewardship Area - s.25 Conservation Act 1987 | 0.32 | Greymouth - Mawheranui | Buller District | 4 | |
| L31031 | Conservation Area - Woolley River - Maruia | Stewardship Area - s.25 Conservation Act 1987 | 133.26 | Greymouth - Mawheranui | Buller District | 4 | |
| L31032 | Conservation Area - Maruia River | Stewardship Area - s.25 Conservation Act 1987 | 51.05 | Greymouth - Mawheranui | Buller District | 4 | |
| L31034 | Maruia River Gravel Reserve | Local Purpose Reserve - s.23 Reserves Act 1977 | 1.06 | Greymouth - Mawheranui | Buller District | 4 | |
| L31035 | Waituta Amenity Area | Amenity Area - s.23A Conservation Act 1987 | 1259.5 | Greymouth - Mawheranui | Buller District | 3 | L30069 (u), L31054 (u) |
| L31036 | Conservation Area - Station Creek | Stewardship Area - s.25 Conservation Act 1987 | 240.55 | Greymouth - Mawheranui | Buller District | 4 | |
| L31039 | Blackadder Scenic Reserve | Scenic Reserve - s.19(1)(a) Reserves Act 1977 | 254.15 | Greymouth - Mawheranui | Buller District | 4 | |
| L31040 | Hukawai Wildlife Management Area | Wildlife Management Area - s.23B Conservation Act 1987 | 7882.05 | Greymouth - Mawheranui | Buller District, Grey District | 3 | L30069 (u) |
| L31041 | Conservation Area - Inangahua River | Stewardship Area - s.25 Conservation Act 1987 | 6.57 | Greymouth - Mawheranui | Buller District | 3 | |
| L31042 | Conservation Area - Inangahua River | Stewardship Area - s.25 Conservation Act 1987 | 1.2 | Greymouth - Mawheranui | Buller District | 3,4 | |
| L31043 | Conservation Area - Inangahua River | Stewardship Area - s.25 Conservation Act 1987 | 0.99 | Greymouth - Mawheranui | Buller District | 3,4 | |
| L31044 | Conservation Area - Bald Hill | Stewardship Area - s.25 Conservation Act 1987 | 88.32 | Greymouth - Mawheranui | Buller District | 3 | |
| L31045 | Unnamed recreation reserve - Blue Grey River | Recreation Reserve - s.17 Reserves Act 1977 | 6.42 | Greymouth - Mawheranui | Buller District | 3,4 | |
| L31046 | Conservation Area - Big River | Stewardship Area - s.25 Conservation Act 1987 | 0.42 | Greymouth - Mawheranui | Buller District | 3 | |
| L31047 | Marginal Strip - Upper Grey River, Staircase Creek | Marginal Strip - s.24c Conservation Act 1987 | 4.25 | Greymouth - Mawheranui | Buller District, Grey District | 3 | |

| LAND UNIT NO. | LAND UNIT NAME | LAND STATUS | AREA (HA) | AREA OFFICE | LOCAL AUTHORITY | MAP | RELATED LAND UNITS |
|---------------|--|---|-----------|----------------------------------|---|-----|--------------------------------|
| L31048 | Marginal Strip - Upper Grey River / Tass River | Marginal Strip - s.24c Conservation Act 1987 | 42.77 | Greymouth - Mawheranui | Buller District | 3.6 | |
| L31049 | Marginal Strip - Blue Grey River | Marginal Strip - s.24c Conservation Act 1987 | 9.09 | Greymouth - Mawheranui | Buller District | 3.4 | |
| L31050 | Marginal Strip - Rahu River | Marginal Strip - s.24c Conservation Act 1987 | 40.18 | Greymouth - Mawheranui | Buller District | 4 | |
| L31051 | Marginal Strip - Manuia River - Springs Junction | Marginal Strip - s.24c Conservation Act 1987 | 14.06 | Greymouth - Mawheranui | Buller District | 4 | |
| L31052 | Marginal Strip - Springlands Creek | Marginal Strip - s.24c Conservation Act 1987 | 0.09 | Greymouth - Mawheranui | Buller District | 4 | |
| L31053 | Conservation Area - Progress Water Race | Stewardship Area - s.25 Conservation Act 1987 | 5.53 | Greymouth - Mawheranui | Buller District | 3 | L30044 (o) |
| L31054 | Waiuta Amenity Area | Amenity Area - s.23A Conservation Act 1987 | 74.91 | Greymouth - Mawheranui | Buller District | 3 | L31035 (o) |
| L31055 | Unnamed scenic reserve - Springs Junction | Scenic Reserve - s.19(1)(a) Reserves Act 1977 | 177.98 | Greymouth - Mawheranui | Buller District | 4 | |
| L31056 | Faunistic reserve - Lake Christabel | Faunistic Reserves - cl.68 Freshwater Fisheries Regulations - FA 83 | 248.45 | Greymouth - Mawheranui | Buller District | 4 | L30069 (u), L31005 (o) |
| L32001 | Conservation Area - Otira-Kopara Forest | Stewardship Area - s.25 Conservation Act 1987 | 78903.33 | Hokitika, Greymouth - Mawheranui | Buller District, Grey District, Westland District | 3.6 | J32189 (o) Deed of Recognition |
| L32002 | Nancy's Clearing Ecological Area | Ecological Area - s.21 Conservation Act 1987 | 444.66 | Greymouth - Mawheranui | Grey District | 6 | |
| L32003 | Conservation Area - Ahaura Riverbed | Stewardship Area - s.25 Conservation Act 1987 | 1039.2 | Greymouth - Mawheranui | Grey District | 3.6 | |
| L32004 | Conservation Area - Ahaura River | Stewardship Area - s.25 Conservation Act 1987 | 443.89 | Greymouth - Mawheranui | Grey District | 6 | |
| L32006 | Conservation Area - Haupiri | Stewardship Area - s.25 Conservation Act 1987 | 20.12 | Greymouth - Mawheranui | Grey District | 6 | |
| L32007 | Conservation Area - Robinson River | Stewardship Area - s.25 Conservation Act 1987 | 132.78 | Greymouth - Mawheranui | Buller District | 3.6 | |
| L32008 | Eldon Coates Scenic Reserve | Scenic Reserve - s.19(1)(a) Reserves Act 1977 | 56.84 | Greymouth - Mawheranui | Grey District | 6 | |
| L32009 | Conservation Area - Haupiri River | Stewardship Area - s.25 Conservation Act 1987 | 1.9 | Greymouth - Mawheranui | Grey District | 6 | |
| L32010 | Haupiri Gravel Reserve | Local Purpose Reserve - s.23 Reserves Act 1977 | 1.85 | Greymouth - Mawheranui | Grey District | 6 | |

| LAND UNIT NO. | LAND UNIT NAME | LAND STATUS | AREA (HA) | AREA OFFICE | LOCAL AUTHORITY | MAP | RELATED LAND UNITS |
|---------------|--|--|-----------|------------------------|----------------------------------|-----|---|
| L32012 | Ahaura River East Amenity Area | Amenity Area - s.23A Conservation Act 1987 | 324.74 | Greymouth - Mawheranui | Grey District | 3.6 | |
| L32013 | Conservation Area - Crane Creek - Haupiri Road | Stewardship Area - s.25 Conservation Act 1987 | 11.41 | Greymouth - Mawheranui | Grey District | 6 | |
| L32014 | Haupiri Amuri Road - Gravel Reserve | Local Purpose Reserve - s.23 Reserves Act 1977 | 0.52 | Greymouth - Mawheranui | Grey District | 6 | |
| L32015 | Marginal Strip - Haupiri River, Haupiri | Marginal Strip - s.24c Conservation Act 1987 | 4 | Greymouth - Mawheranui | Grey District | 6 | |
| L32016 | Marginal Strip - Ahaura River, Haupiri | Marginal Strip - s.24c Conservation Act 1987 | 20.08 | Greymouth - Mawheranui | Grey District | 6 | |
| L32017 | Marginal Strip - Nancy River | Marginal Strip - s.24c Conservation Act 1987 | 19.52 | Greymouth - Mawheranui | Grey District | 6 | |
| L32018 | Marginal Strip - Ahaura River, Waikiti River | Marginal Strip - s.24c Conservation Act 1987 | 36.94 | Greymouth - Mawheranui | Grey District | 6 | |
| L32019 | Marginal Strip - Bellews Creek | Marginal Strip - s.24c Conservation Act 1987 | 18.79 | Greymouth - Mawheranui | Grey District | 6 | |
| L32020 | Marginal Strip - Waikiti River | Marginal Strip - s.24c Conservation Act 1987 | 6.24 | Greymouth - Mawheranui | Grey District | 6 | |
| L32021 | Waikiti Downs | Local Purpose Reserve - s.23 Reserves Act 1977 | 0.4 | Greymouth - Mawheranui | Grey District | 6 | |
| M27001 | Kahurangi National Park | National Park - s.4 National Parks Act 1980 | 112684.37 | Buller - Kawatiri | Tasman District, Buller District | 1,2 | L25004 (o) Topuni, L25005 (o) Topuni, L26006 (o), L27057 (o) |
| M30001 | Conservation Area - Caves Road | Stewardship Area - s.25 Conservation Act 1987 | 307.38 | Greymouth - Mawheranui | Tasman District | 4 | |
| M30002 | Conservation Area - Diamond Creek | Stewardship Area - s.25 Conservation Act 1987 | 554.48 | Greymouth - Mawheranui | Tasman District | 4 | |
| M30003 | Station Creek Ecological Area | Ecological Area - s.21 Conservation Act 1987 | 8239.27 | Greymouth - Mawheranui | Buller District, Tasman District | 4 | L30069 (u) |
| M31001 | Lewis Pass Scenic Reserve | Scenic Reserve - s.19(1)(a) Reserves Act 1977 | 23387.33 | Greymouth - Mawheranui | Buller District, Tasman District | 4 | M31002 (o) |
| M31002 | Lewis Pass National Reserve | National Reserve - s.13 Reserves Act 1977 | 13554.16 | Greymouth - Mawheranui | Buller District, Tasman District | 4 | M31001 (u) |
| M31004 | Unnamed scenic reserve - Maruia Springs | Scenic Reserve - s.19(1)(a) Reserves Act 1977 | 23.32 | Greymouth - Mawheranui | Buller District | 4 | |

6.0 MAPS

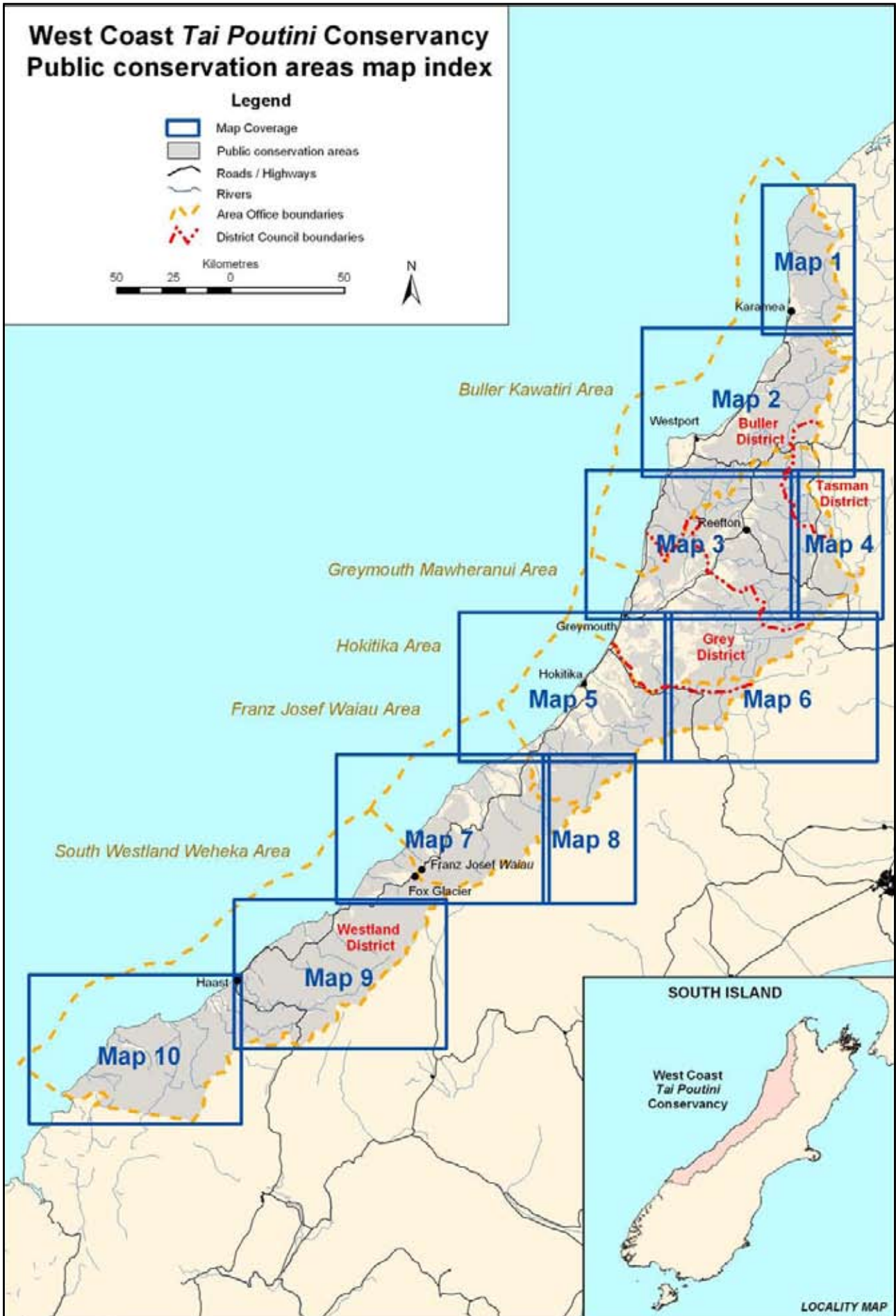



Upper Perth River, South Westland

Photo by: Eric de Boer

West Coast *Tai Poutini* Conservancy Public conservation areas map index

- Legend**
-  Map Coverage
 -  Public conservation areas
 -  Roads / Highways
 -  Rivers
 -  Area Office boundaries
 -  District Council boundaries

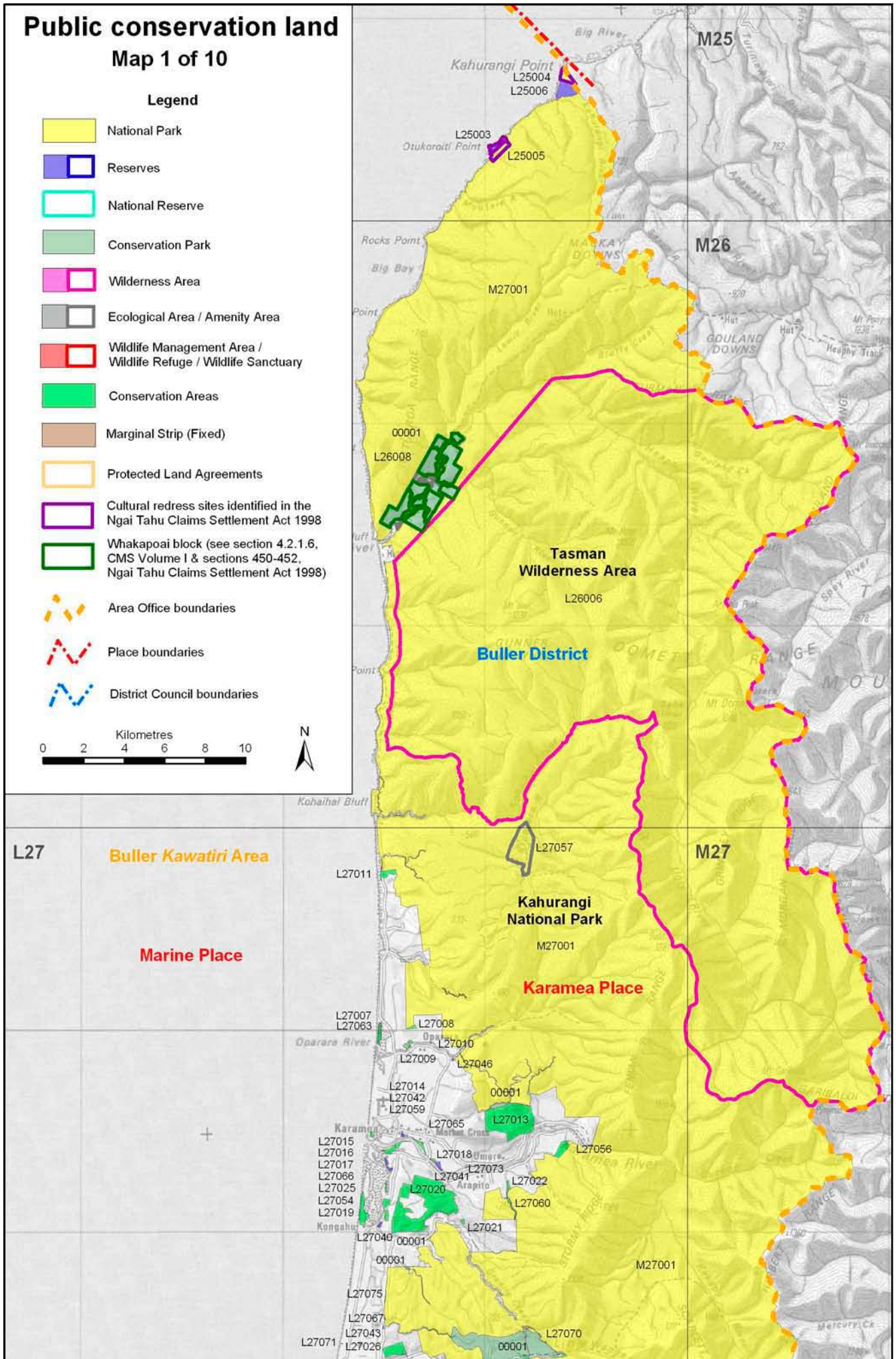


Public conservation land

Map 1 of 10

Legend

-  National Park
-  Reserves
-  National Reserve
-  Conservation Park
-  Wilderness Area
-  Ecological Area / Amenity Area
-  Wildlife Management Area / Wildlife Refuge / Wildlife Sanctuary
-  Conservation Areas
-  Marginal Strip (Fixed)
-  Protected Land Agreements
-  Cultural redress sites identified in the Ngai Tahu Claims Settlement Act 1998
-  Whakapoai block (see section 4.2.1.6, CMS Volume I & sections 450-452, Ngai Tahu Claims Settlement Act 1998)
-  Area Office boundaries
-  Place boundaries
-  District Council boundaries



L27

Buller Kawatiri Area

Marine Place

Kahurangi National Park

Karamea Place

Map labels and coordinates:

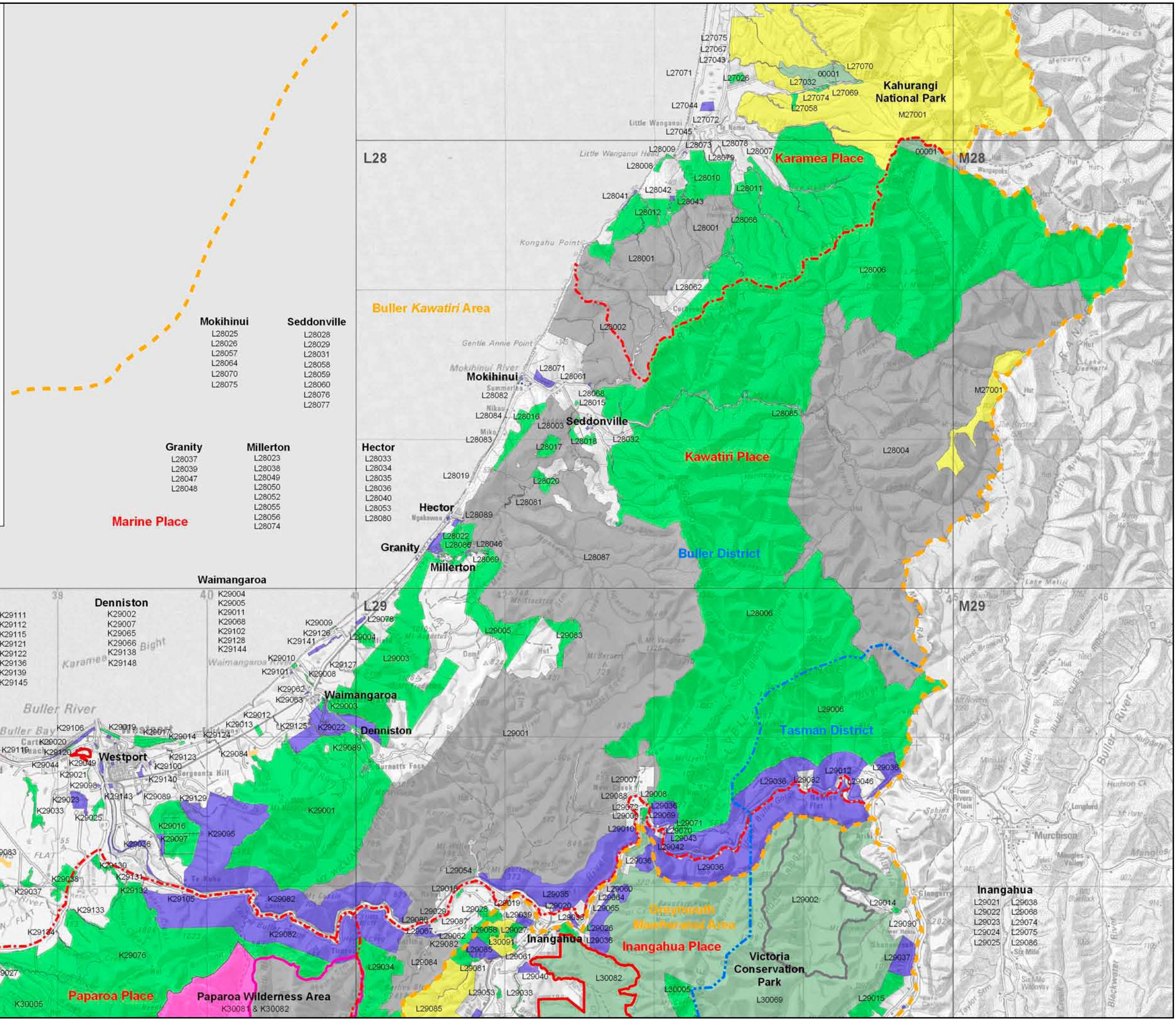
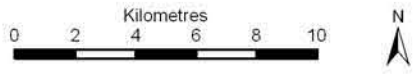
- Section M25 (top right)
- Section M26 (middle right)
- Section M27 (middle right)
- Section L27 (left side)
- Place names: Kahurangi Point, Otukaraiti Point, Rocks Point, Big Bay, Point, Kahurangi Bluff, Oparara River, Karama, Karamea, Umere, Arapito, Kōngahu, Mercury Ck.
- Conservation Area IDs: L25003, L25004, L25005, L25006, L26001, L26006, L26008, L27001, L27007, L27008, L27009, L27010, L27011, L27013, L27014, L27015, L27016, L27017, L27018, L27019, L27020, L27021, L27022, L27023, L27024, L27025, L27026, L27027, L27028, L27029, L27030, L27031, L27032, L27033, L27034, L27035, L27036, L27037, L27038, L27039, L27040, L27041, L27042, L27043, L27044, L27045, L27046, L27047, L27048, L27049, L27050, L27051, L27052, L27053, L27054, L27055, L27056, L27057, L27058, L27059, L27060, L27061, L27062, L27063, L27064, L27065, L27066, L27067, L27068, L27069, L27070, L27071, L27072, L27073, L27074, L27075, L27076, L27077, L27078, L27079, L27080, L27081, L27082, L27083, L27084, L27085, L27086, L27087, L27088, L27089, L27090, L27091, L27092, L27093, L27094, L27095, L27096, L27097, L27098, L27099, L27100.

Public conservation land

Map 2 of 10

Legend

- National Park
- Reserves
- National Reserve
- Conservation Park
- Wilderness Area
- Ecological Area / Amenity Area
- Wildlife Management Area / Wildlife Refuge / Wildlife Sanctuary
- Conservation Areas
- Marginal Strip (Fixed)
- Protected Land Agreements
- Cultural redress sites identified in the Ngai Tahu Claims Settlement Act 1998
- Area Office boundaries
- Place boundaries
- District Council boundaries

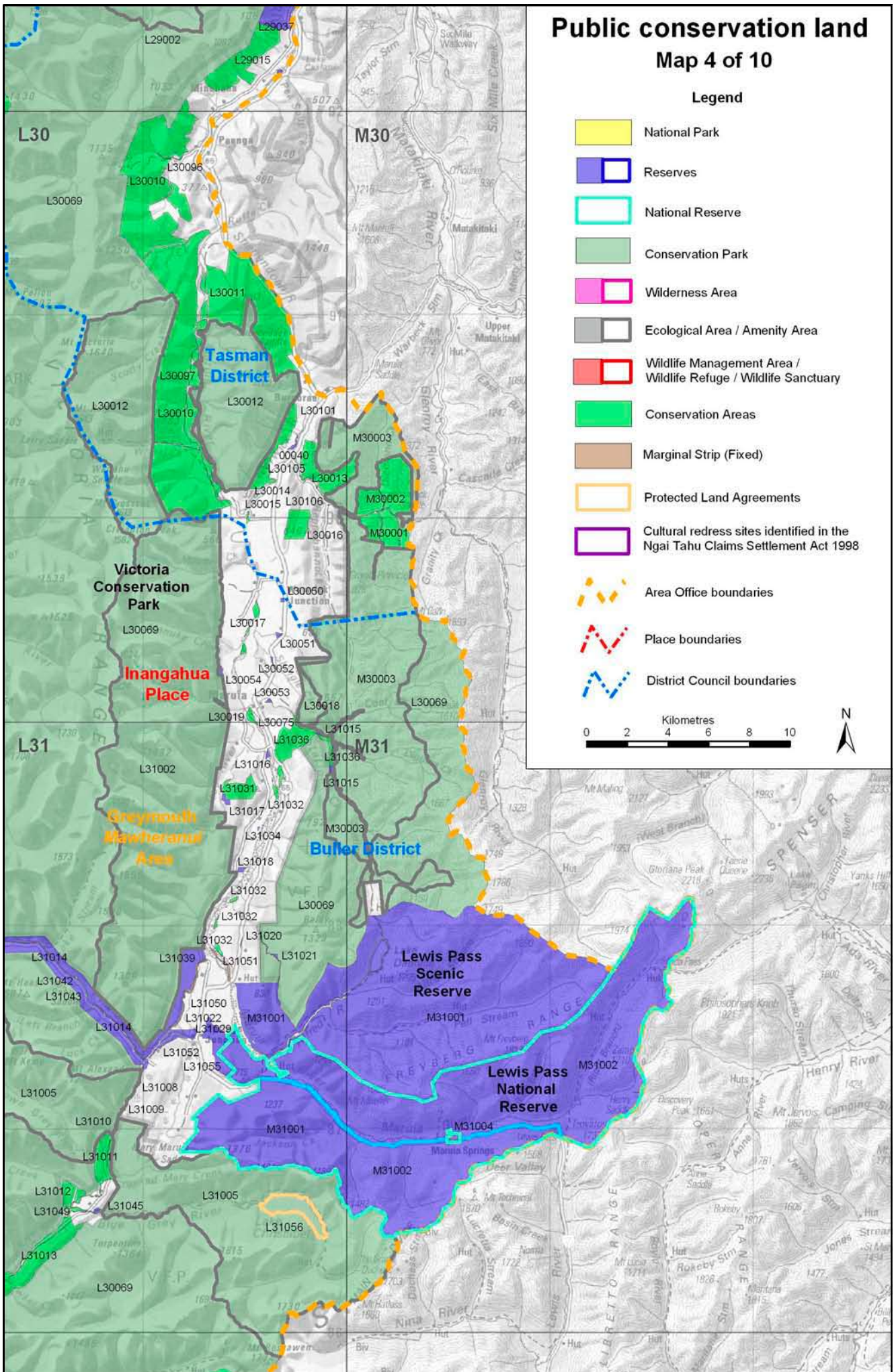


Public conservation land

Map 4 of 10

Legend

-  National Park
-  Reserves
-  National Reserve
-  Conservation Park
-  Wilderness Area
-  Ecological Area / Amenity Area
-  Wildlife Management Area / Wildlife Refuge / Wildlife Sanctuary
-  Conservation Areas
-  Marginal Strip (Fixed)
-  Protected Land Agreements
-  Cultural redress sites identified in the Ngai Tahu Claims Settlement Act 1998
-  Area Office boundaries
-  Place boundaries
-  District Council boundaries



Public conservation land

Map 5 of 10

Legend

- National Park
- Reserves
- National Reserve
- Conservation Park
- Wilderness Area
- Ecological Area / Amenity Area
- Wildlife Management Area / Wildlife Refuge / Wildlife Sanctuary
- Conservation Areas
- Marginal Strip (Fixed)
- Protected Land Agreements
- Cultural redress sites identified in the Ngai Tahu Claims Settlement Act 1998
- Area Office boundaries
- Place boundaries
- District Council boundaries



Greymouth
J31022 J32056 J32116
J31033 J32057 J32130
J31034 J32059 J32136
J31045 J32060 J32159
J31056 J32062 J32161
J32043 J32108 J32163
J32052 J32109 J32166
J32054 J32114
J32055 J32115

Kaiata
J32111
J32128
J32131
J32132
J32134

Dobson
K31041
K31070
K31072
K31144

Hokitika
J32077 J32112 J33107
J32078 J32113 J33118
J32079 J32121 J33143
J32080 J32127 J33057
J32082 J32145 J33058
J32083 J32162 J33069
J32084 J33157

Kumara
J32011 J32050
J32012 J32071
J32013 J32092
J32014 J32097
J32015 J32098
J32016 J32119
J32017 J32135

Ross
J33022 J33056
J33023 J33065
J33025 J33066
J33034 J33067
J33036 J33144
J33038

Marine Place

Ross

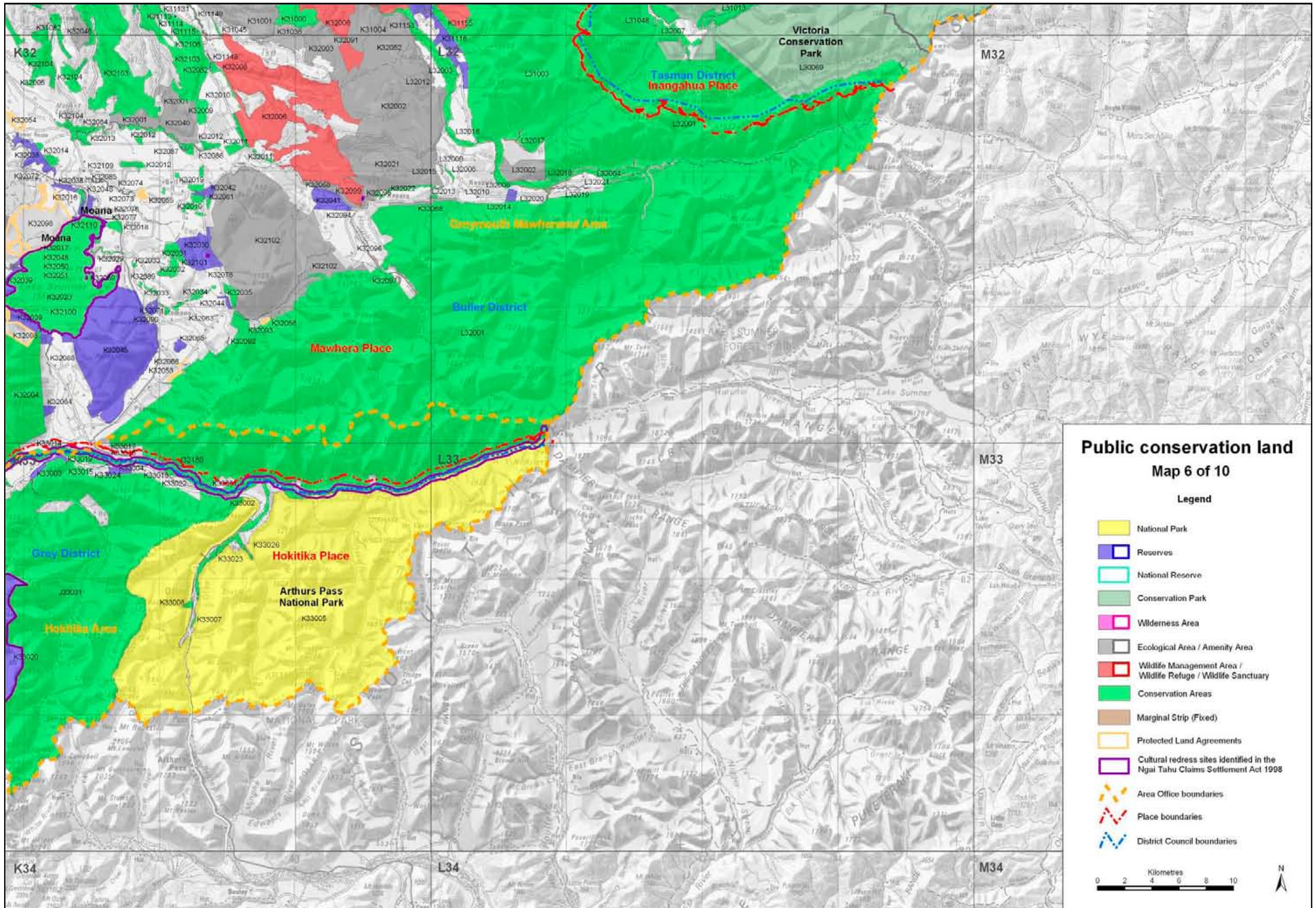
Franz Josef Waiau Area

Te Wahipounamu Place

134

J34

K34

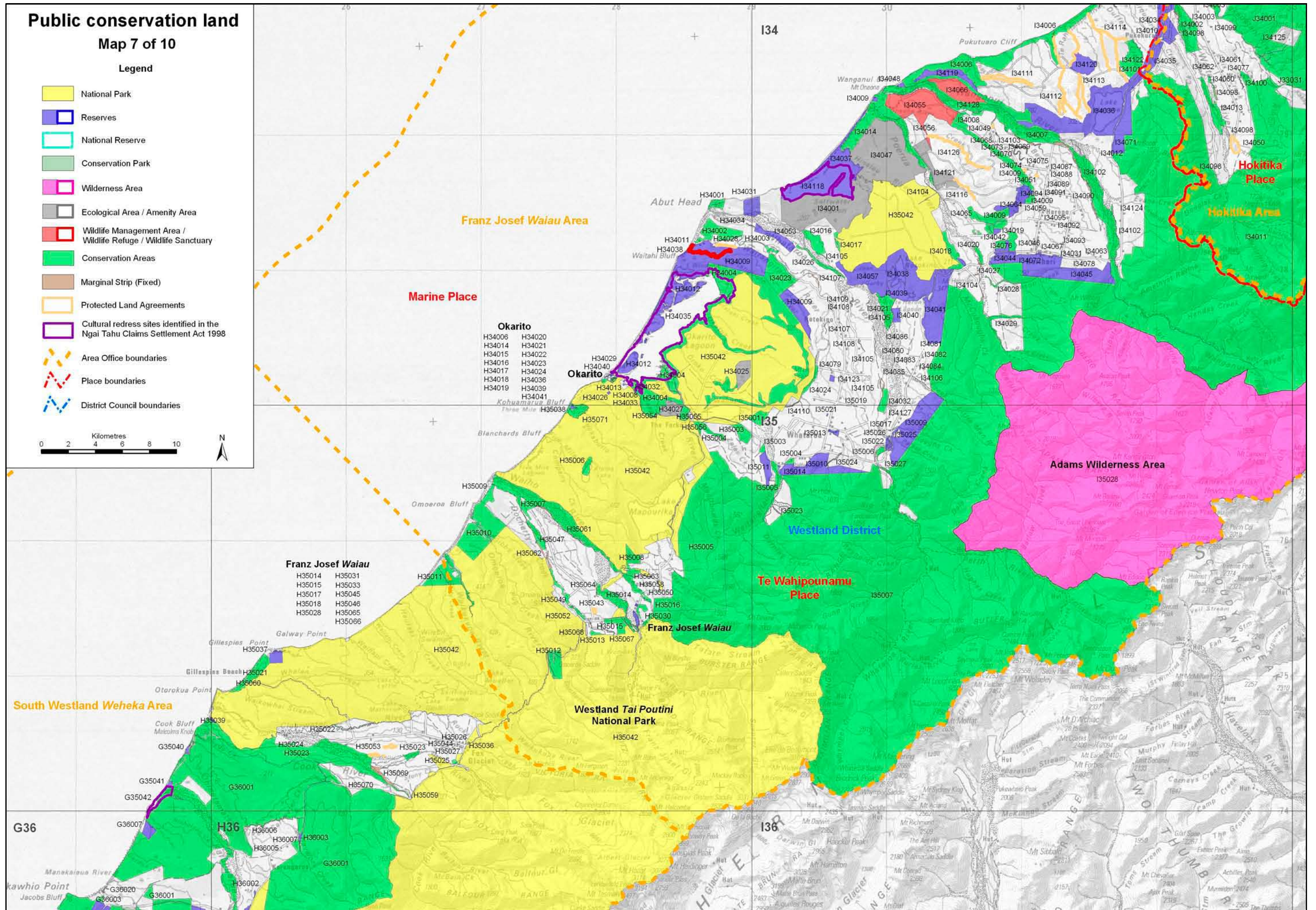
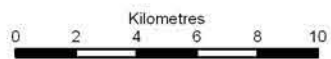


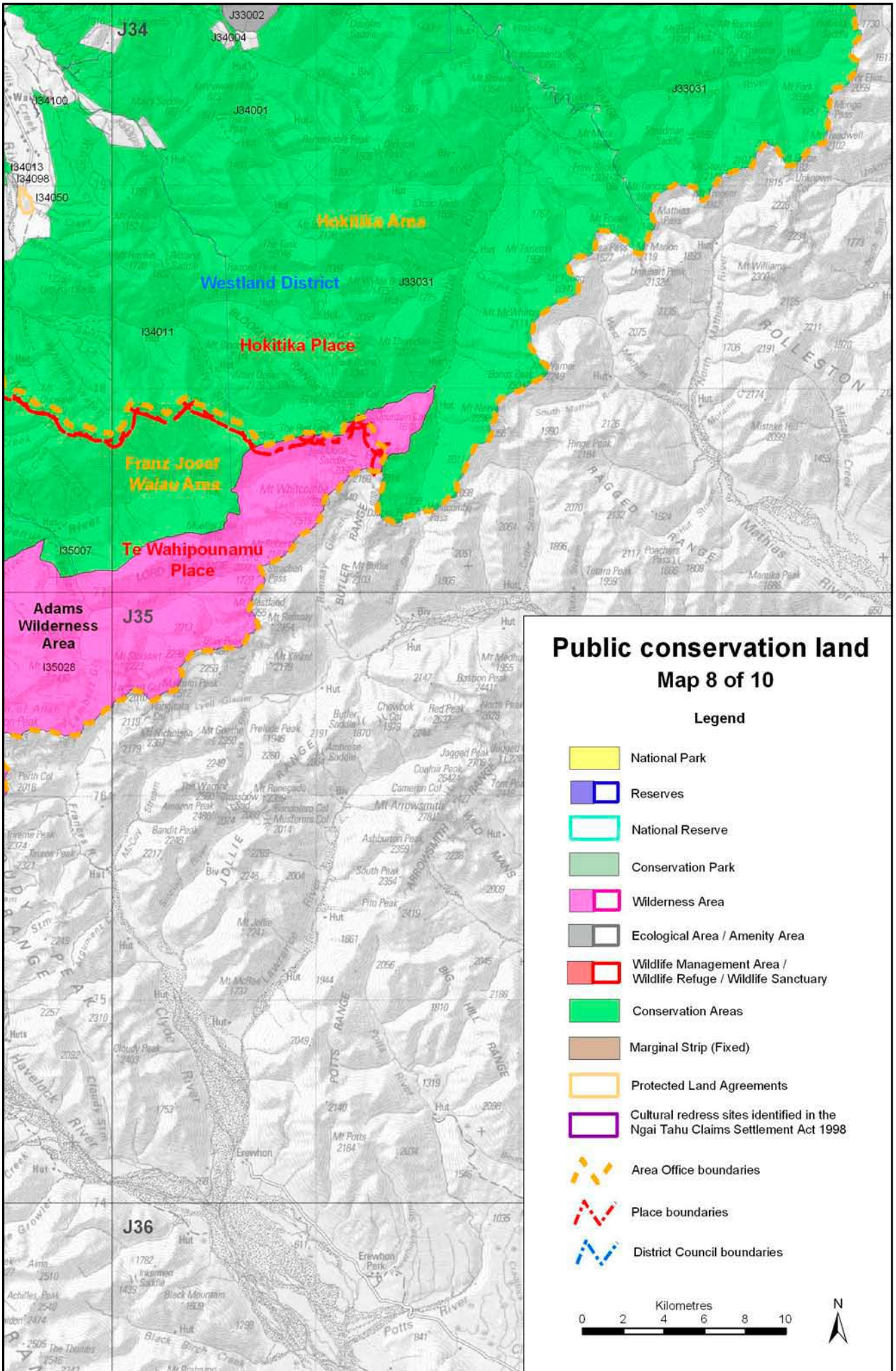
Public conservation land

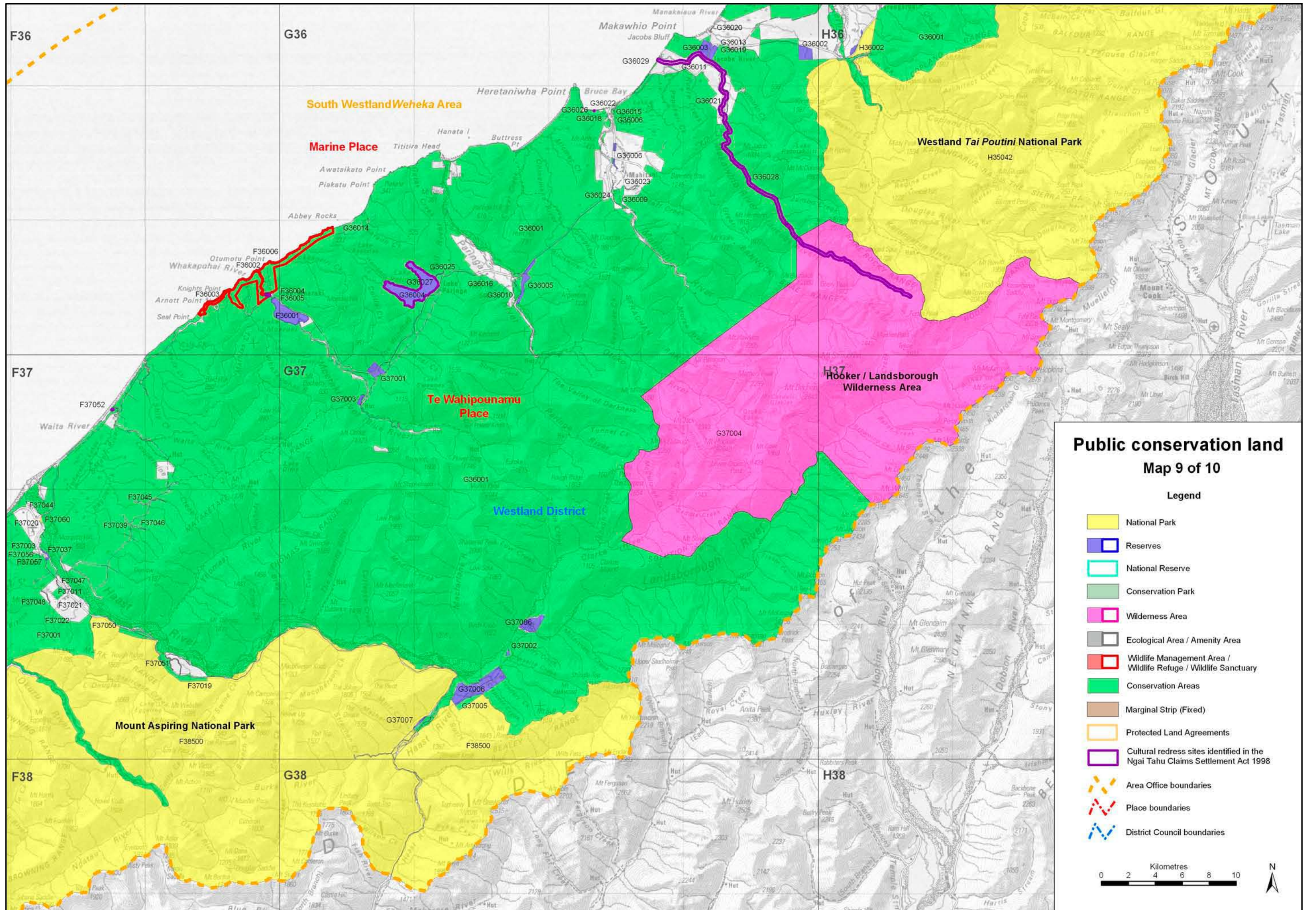
Map 7 of 10

Legend

- National Park
- Reserves
- National Reserve
- Conservation Park
- Wilderness Area
- Ecological Area / Amenity Area
- Wildlife Management Area / Wildlife Refuge / Wildlife Sanctuary
- Conservation Areas
- Marginal Strip (Fixed)
- Protected Land Agreements
- Cultural redress sites identified in the Ngai Tahu Claims Settlement Act 1998
- Area Office boundaries
- Place boundaries
- District Council boundaries



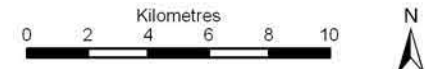




Public conservation land
Map 9 of 10

Legend

- National Park
- Reserves
- National Reserve
- Conservation Park
- Wilderness Area
- Ecological Area / Amenity Area
- Wildlife Management Area / Wildlife Refuge / Wildlife Sanctuary
- Conservation Areas
- Marginal Strip (Fixed)
- Protected Land Agreements
- Cultural redress sites identified in the Ngai Tahu Claims Settlement Act 1998
- Area Office boundaries
- Place boundaries
- District Council boundaries



Public conservation land

Map 10 of 10

Legend

-  National Park
-  Reserves
-  National Reserve
-  Conservation Park
-  Wilderness Area
-  Ecological Area / Amenity Area
-  Wildlife Management Area / Wildlife Refuge / Wildlife Sanctuary
-  Conservation Areas
-  Marginal Strip (Fixed)
-  Protected Land Agreements
-  Cultural redress sites identified in the Ngai Tahu Claims Settlement Act 1998
-  Area Office boundaries
-  Place boundaries
-  District Council boundaries

0 2 4 6 8 10
Kilometres

