





# Legend

## General

-  Conservancy boundaries
-  Major water bodies
-  Built up area
-  Major roads

## Waikato overview

### Public conservation land – categories

-  Conservation park
-  Specially protected area
-  Stewardship area
-  Wildlife management area
-  Reserve
-  Marine reserve



## Ecosystem priorities and Icon and Gateway destinations

-  Public conservation land



### Ecosystem priorities

-  Priority ecosystem




### Destination priorities

-  Icon destinations
-  Gateway destinations

## Hauraki Gulf Marine Park and catchment

-  Hauraki Gulf Marine Park
-  Hauraki Gulf Marine Park catchment area




## Waikato River and Waipa River Co-management areas

-  Waikato River Co-management area – Waikato-Tainui (Area A)
-  Upper Waikato River Co-management area Raukawa, Te Arawa River Iwi and Ngāti Tūwharetoa (Area B)
-  Waipa River Co-management area – Ngāti Maniapoto (Area C)




## Places

-  Place boundaries
-  Internal Place boundaries
-  Public conservation land
-  Historic places
-  Tramping tracks and walks
-  Wetland of international importance under the Ramsar Convention
-  Marine reserves
-  Marine mammal sanctuary
-  Geological site





## Pureora Place – overview

-  The Timber Trail
-  Recreation Hunting Area – s.27 Wild Animal Control Act 1977
-  Ecological area – Conservation Act 1987, s.21




## Pureora Place – motor vehicle access

-  ATV access routes
-  Vehicle access routes
-  Four-wheel driving area









## Pureora Place – mountain bike access

-  Mountain bike accessible tracks
-  Mountain bike accessible roads
-  Proposed Piropiro mountain bike recreation area
-  Pureora mountain bike zone






## Pureora Place – horse access

-  Accessible horse riding routes
-  Proposed Piropiro horse riding recreation area
-  Pureora horse riding zone





## Public conservation land inventory – legal mechanism

-  Conservation park – Conservation Act 1987, s.19
-  Specially protected area – Conservation Act 1987, s.23A, s.20, s.21, s.22
-  Stewardship area – Conservation Act 1987, s.25
-  Wildlife management area – Conservation Act 1987, s.23B
-  Marginal strips – Conservation Act 1987, s.24(1,2,3)
-  Reserves Act 1977, s.17, s.18, s.19(1)(a,b), s.20, s.21, s.22, s.23, s.76, s.77
-  Marine reserve – Marine Reserves Act 1971, s.3
-  Wildlife refuge – Wildlife Act 1953, s.14

## Visitor management zones on Public conservation land

-  Rural
-  Frontcountry
-  Backcountry
-  Remote
-  Permit required

## Aircraft access zones

-  Red zone
-  Orange zone
-  Yellow zone
-  Green zone