

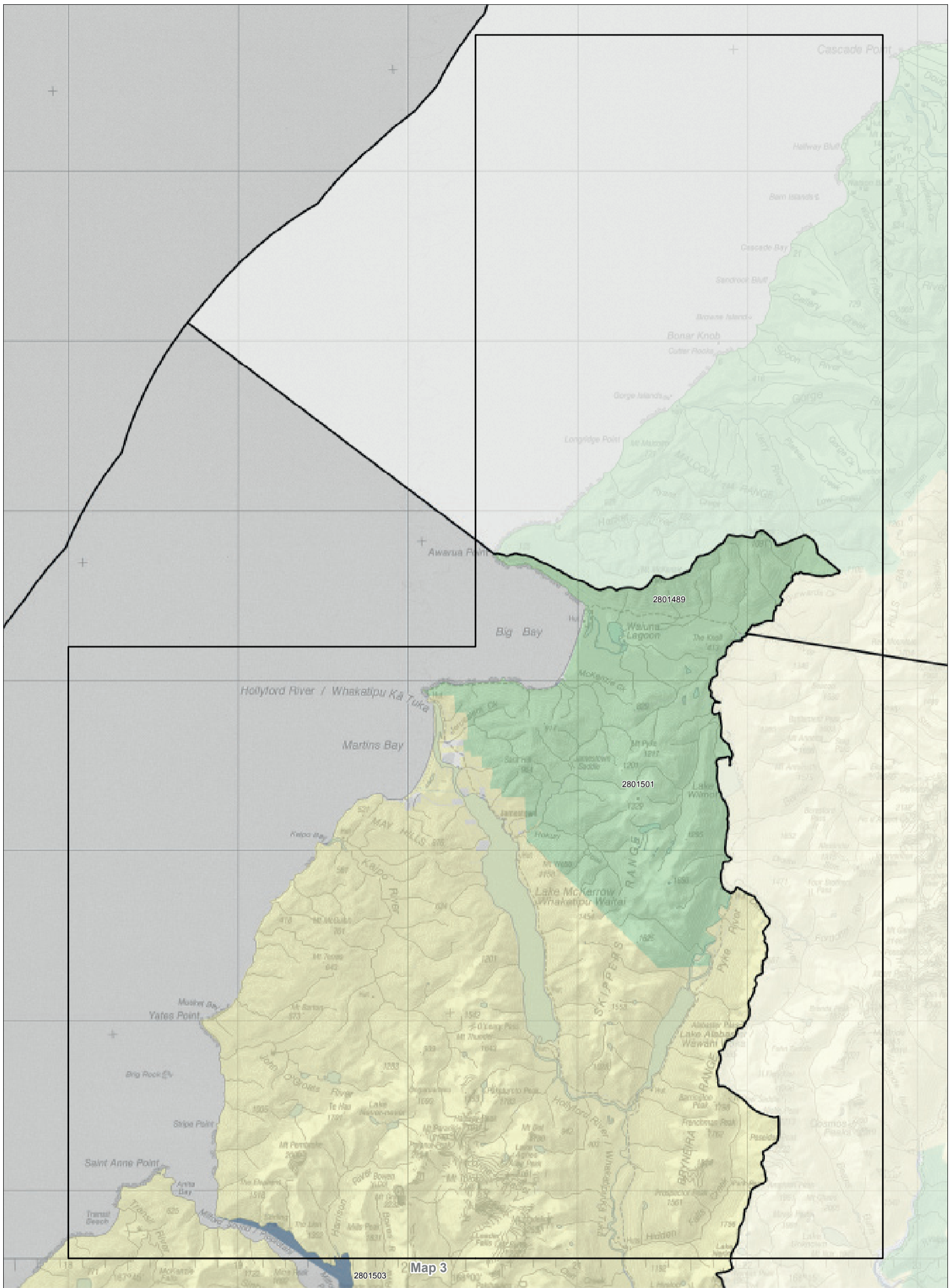
Map 6 Detail maps index

Conservation Management Strategy
Southland Murihiku



**Inventory of public conservation land and waters
Southland
Map table 7.1**

NaPALIS ID	Protected Area Name	Area (ha)	Legal Description
2801489	Conservation Area - Arawhata	4795.65	Stewardship Area - s.25 Conservation Act 1987
2801501	Conservation Area - Pyke Forest	21630.86	Stewardship Area - s.25 Conservation Act 1987

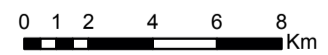


Map 7.1 Inventory of public conservation land and waters

Conservation Management Strategy
Southland Murihiku

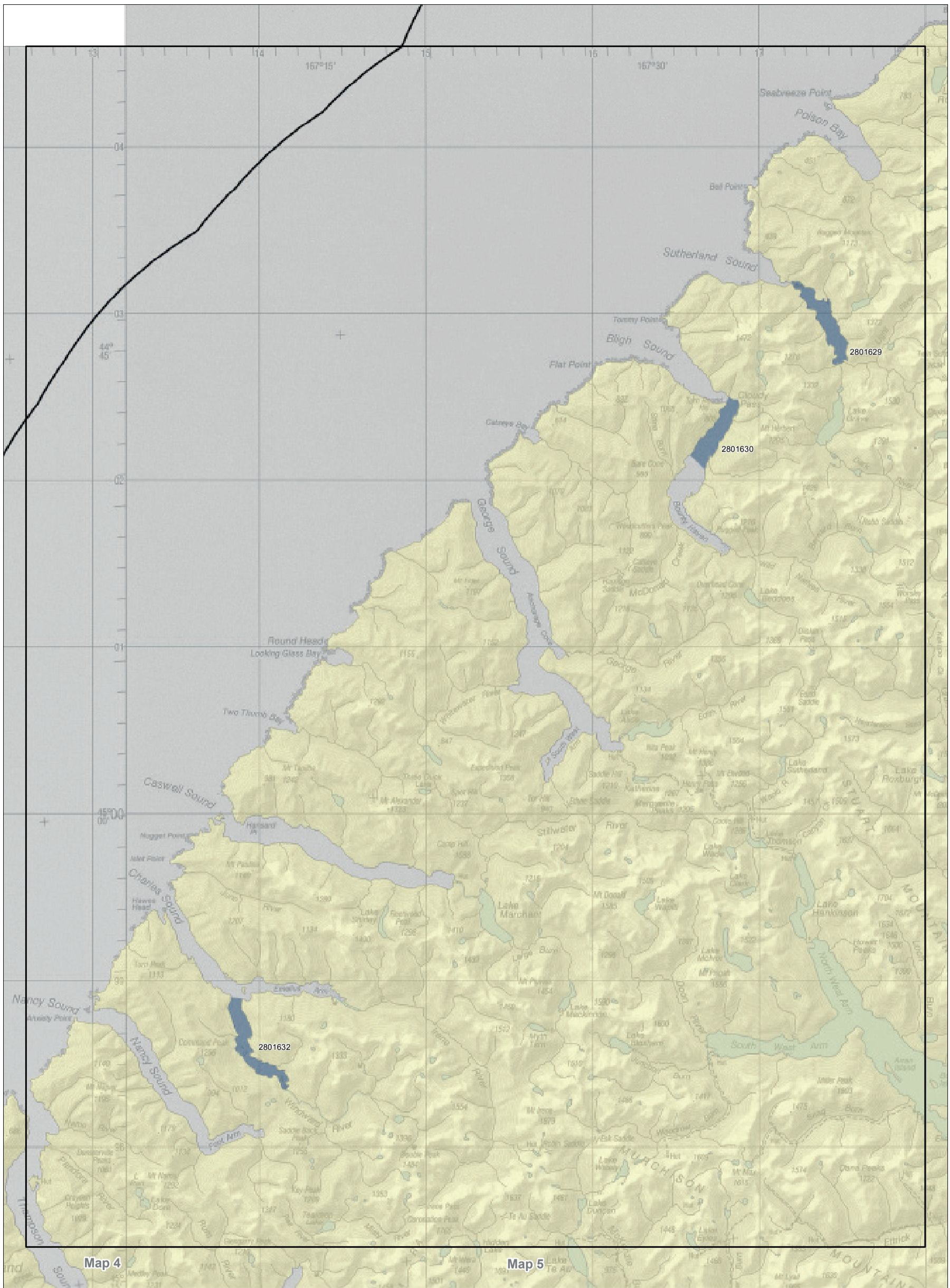
Map 1 of 19

Conservation unit data is current as of 31/10/2015



Inventory of public conservation land and waters
Southland
Map table 7.2

NaPALIS ID	Protected Area Name	Area (ha)	Legal Description
2801629	Te Hapua (Sutherland Sound) Marine Reserve	456.10	Marine Reserve - s.3 Marine Reserves Act 1971
2801630	Hawea (Clio Rocks) Marine Reserve	410.40	Marine Reserve - s.3 Marine Reserves Act 1971
2801632	Kahukura (Gold Arm) Marine Reserve	474.19	Marine Reserve - s.3 Marine Reserves Act 1971

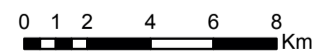


Map 7.2 Inventory of public conservation land and waters

Conservation Management Strategy
Southland Murihiku

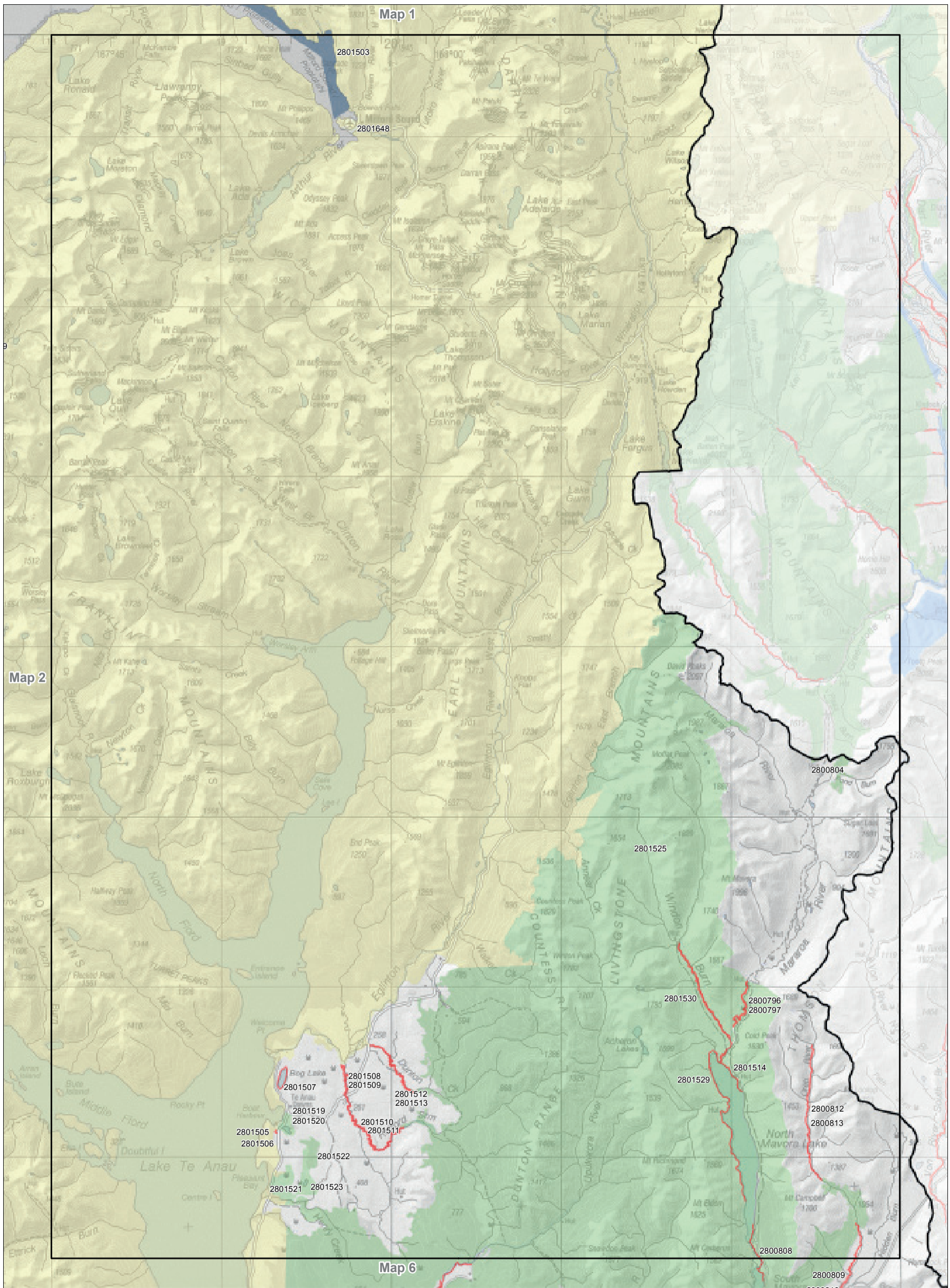
Map 2 of 19

Conservation unit data is current as of 31/10/2015



**Inventory of public conservation land and waters
Southland
Map table 7.3**

NaPALIS ID	Protected Area Name	Area (ha)	Legal Description
2800796	Marginal Strip	8.35	Fixed Marginal Strip - s.24(3) Conservation Act 1987
2800797	Marginal Strip	8.07	Fixed Marginal Strip - s.24(3) Conservation Act 1987
2800804	Greenstone Conservation Area	5915.26	Stewardship Area - s.25 Conservation Act 1987
2800808	Marginal Strip	8.13	Fixed Marginal Strip - s.24(3) Conservation Act 1987
2800812	Marginal Strip	18.43	Fixed Marginal Strip - s.24(3) Conservation Act 1987
2800813	Marginal Strip	18.25	Fixed Marginal Strip - s.24(3) Conservation Act 1987
2801503	Piopiotaahi Marine (Milford Sound) Reserve	728.93	Marine Reserve - s.3 Marine Reserves Act 1971
2801505	Marginal Strip	0.42	Fixed Marginal Strip - s.24(3) Conservation Act 1987
2801506	Marginal Strip	0.56	Fixed Marginal Strip - s.24(3) Conservation Act 1987
2801507	Marginal Strip (Non Movable)	6.08	Fixed Marginal Strip - s.24(3) Conservation Act 1987
2801508	Marginal Strip (Non Movable)	6.50	Fixed Marginal Strip - s.24(3) Conservation Act 1987
2801509	Marginal Strip (Non Movable)	6.39	Fixed Marginal Strip - s.24(3) Conservation Act 1987
2801510	Marginal Strip (Non Movable)	18.98	Fixed Marginal Strip - s.24(3) Conservation Act 1987
2801511	Marginal Strip	19.20	Fixed Marginal Strip - s.24(3) Conservation Act 1987
2801512	Marginal Strip	12.67	Fixed Marginal Strip - s.24(3) Conservation Act 1987
2801513	Marginal Strip	12.52	Fixed Marginal Strip - s.24(3) Conservation Act 1987
2801514	Marginal Strip	6.79	Fixed Marginal Strip - s.24(3) Conservation Act 1987
2801519	Conservation Area - Lake Mistletoe, Te Anau Downs	26.46	Stewardship Area - s.25 Conservation Act 1987
2801520	Conservation Area - Lake Mistletoe, Te Anau Downs	59.87	Stewardship Area - s.25 Conservation Act 1987
2801521	Conservation Area - Te Anau Downs, Henry Creek	200.35	Stewardship Area - s.25 Conservation Act 1987
2801522	Conservation Area - Te Anau Downs	155.62	Stewardship Area - s.25 Conservation Act 1987
2801523	Conservation Area - Te Anau Downs	126.05	Stewardship Area - s.25 Conservation Act 1987
2801525	Conservation Area - Mavora Park	36119.96	Stewardship Area - s.25 Conservation Act 1987
2801529	Marginal Strip	42.26	Fixed Marginal Strip - s.24(3) Conservation Act 1987
2801530	Marginal Strip	14.78	Fixed Marginal Strip - s.24(3) Conservation Act 1987
2801648	FNP - Milford Road Stopped	1.46	Stewardship Area - s.25 Conservation Act 1987

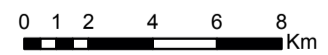


Map 7.3 Inventory of public conservation land and waters

Conservation Management Strategy
Southland Murihiku

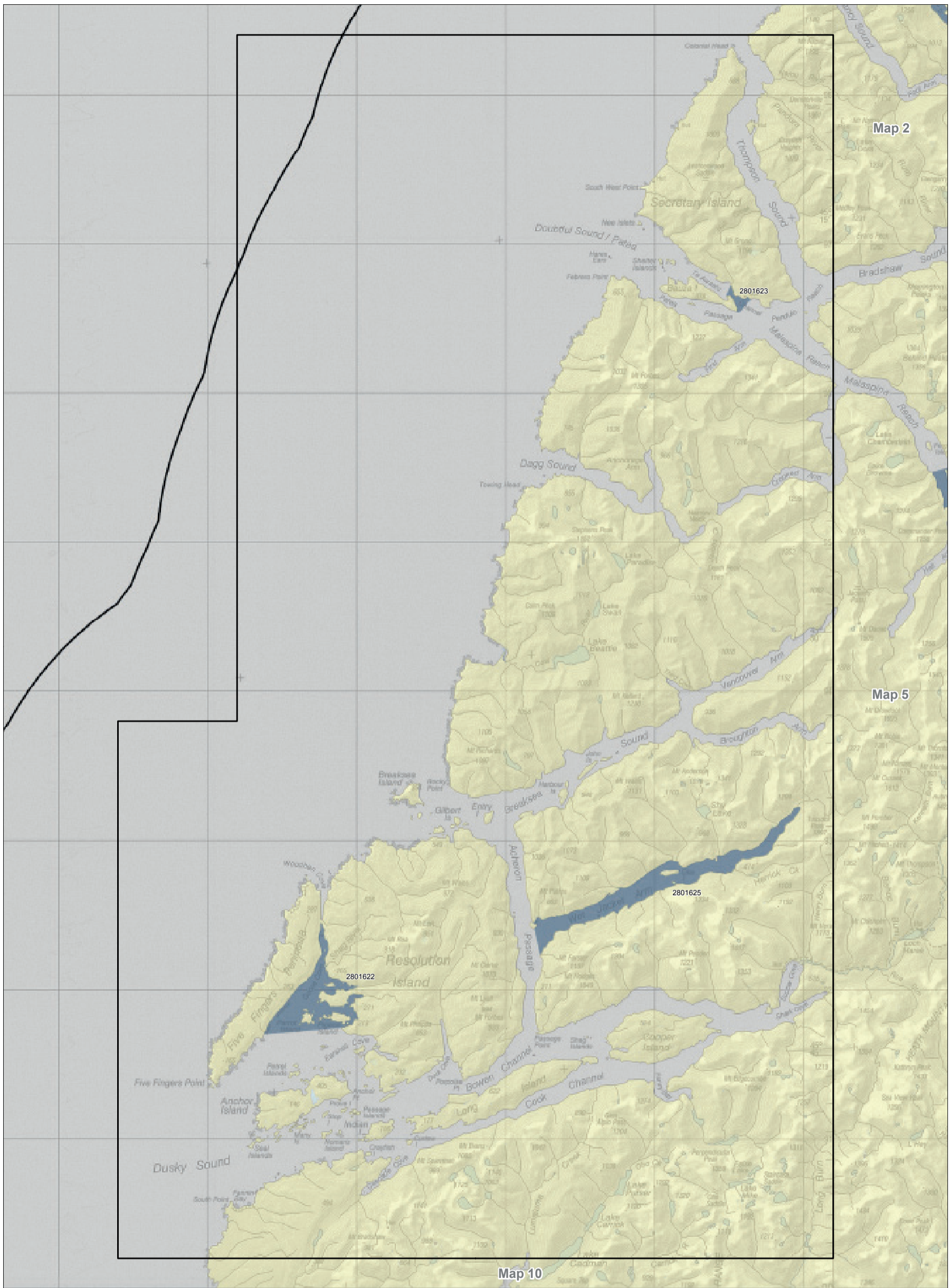
Map 3 of 19

Conservation unit data is current as of 31/10/2015



Inventory of public conservation land and waters
Southland
Map table 7.4

NaPALIS ID	Protected Area Name	Area (ha)	Legal Description
2801622	Taumoana (Five Finger Peninsula) Marine Reserve	1473.17	Marine Reserve - s.3 Marine Reserves Act 1971
2801623	Te Awaatu Channel (The Gut) Marine Reserve	93.58	Marine Reserve - s.3 Marine Reserves Act 1971
2801625	Moana Uta (Wet Jacket Arm) Marine Reserve	2018.70	Marine Reserve - s.3 Marine Reserves Act 1971

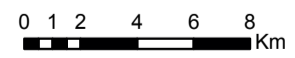


Map 7.4 Inventory of public conservation land and waters

Conservation Management Strategy
Southland Murihiku

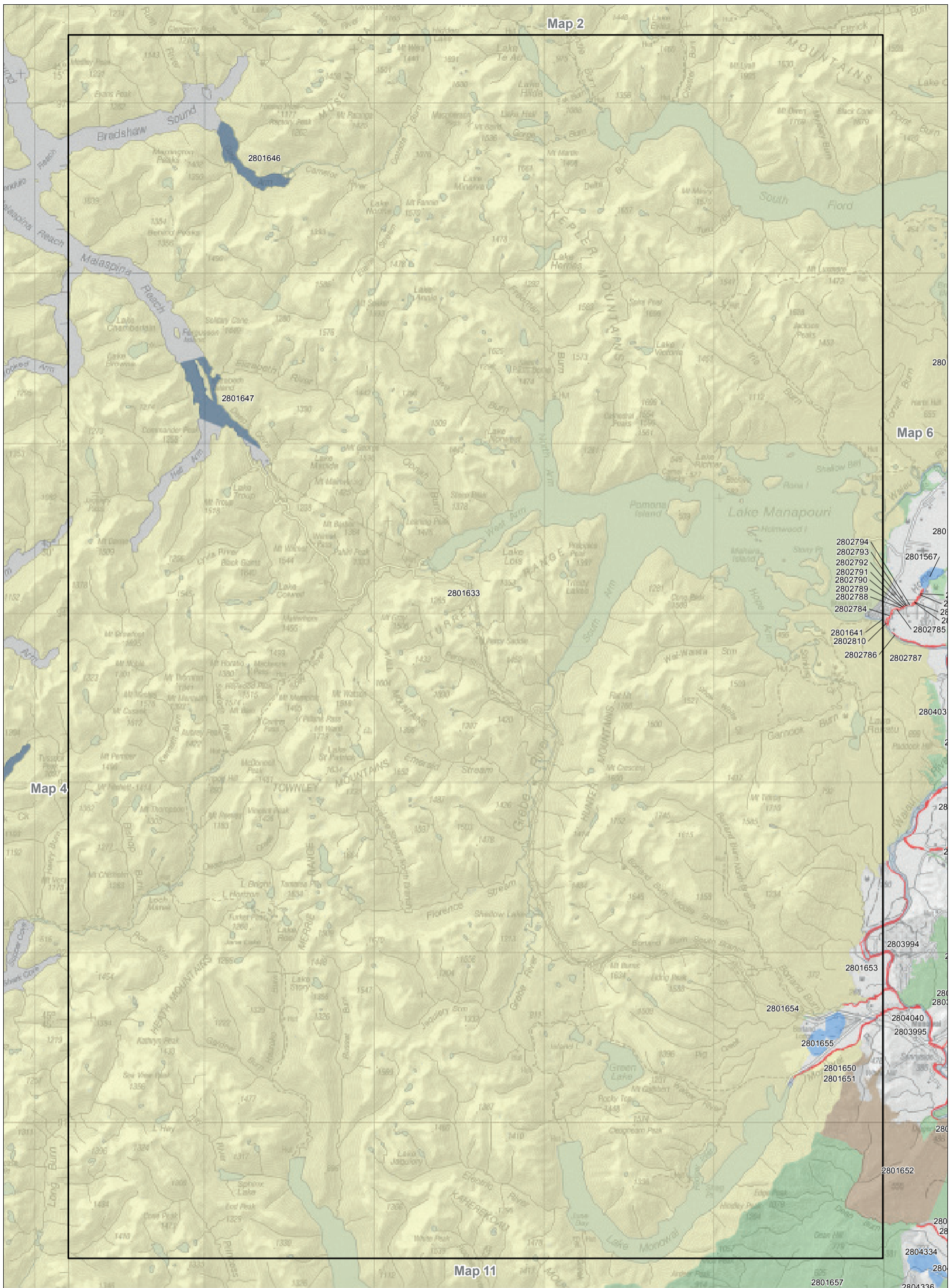
Map 4 of 19

Conservation unit data is current as of 31/10/2015



**Inventory of public conservation land and waters
Southland
Map table 7.5**

NaPALIS ID	Protected Area Name	Area (ha)	Legal Description
2801633	Fiordland National Park	1278726.65	National Park - s.4 National Parks Act 1980
2801641	Conservation Area - Waiau River, Manapouri	1.06	Stewardship Area - s.25 Conservation Act 1987
2801646	Kutu Parera (Gaer Arm) Marine Reserve	433.94	Marine Reserve - s.3 Marine Reserves Act 1971
2801647	Taipari Roa (Elizabeth Island) Marine Reserve	615.56	Marine Reserve - s.3 Marine Reserves Act 1971
2801650	Marginal Strip	26.87	Fixed Marginal Strip - s.24(3) Conservation Act 1987
2801651	Marginal Strip	13.00	Fixed Marginal Strip - s.24(3) Conservation Act 1987
2801653	Marginal Strip	26.79	Fixed Marginal Strip - s.24(3) Conservation Act 1987
2801654	Conservation Area - Borland Lodge	3.24	Stewardship Area - s.25 Conservation Act 1987
2801655	Borland Mire Scientific Reserve	291.69	Scientific Reserve - s.21 Reserves Act 1977
2802784	Marginal Strip	3.39	Fixed Marginal Strip - s.24(3) Conservation Act 1987
2802786	Marginal Strip	0.62	Fixed Marginal Strip - s.24(3) Conservation Act 1987
2802788	Marginal Strip	0.32	Fixed Marginal Strip - s.24(3) Conservation Act 1987
2802789	Marginal Strip	0.04	Fixed Marginal Strip - s.24(3) Conservation Act 1987
2802790	Marginal Strip	0.29	Fixed Marginal Strip - s.24(3) Conservation Act 1987
2802791	Marginal Strip	0.16	Fixed Marginal Strip - s.24(3) Conservation Act 1987
2802792	Marginal Strip	0.06	Fixed Marginal Strip - s.24(3) Conservation Act 1987
2802793	Marginal Strip	0.07	Fixed Marginal Strip - s.24(3) Conservation Act 1987
2802794	Marginal Strip	0.05	Fixed Marginal Strip - s.24(3) Conservation Act 1987
2802810	Marginal Strip	1.08	Fixed Marginal Strip - s.24(3) Conservation Act 1987

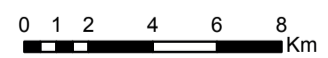


Map 7.5 Inventory of public conservation land and waters

Conservation Management Strategy
Southland Murihiku

Map 5 of 19

Conservation unit data is current as of 31/10/2015



Inventory of public conservation land and waters
Southland
Map table 7.6

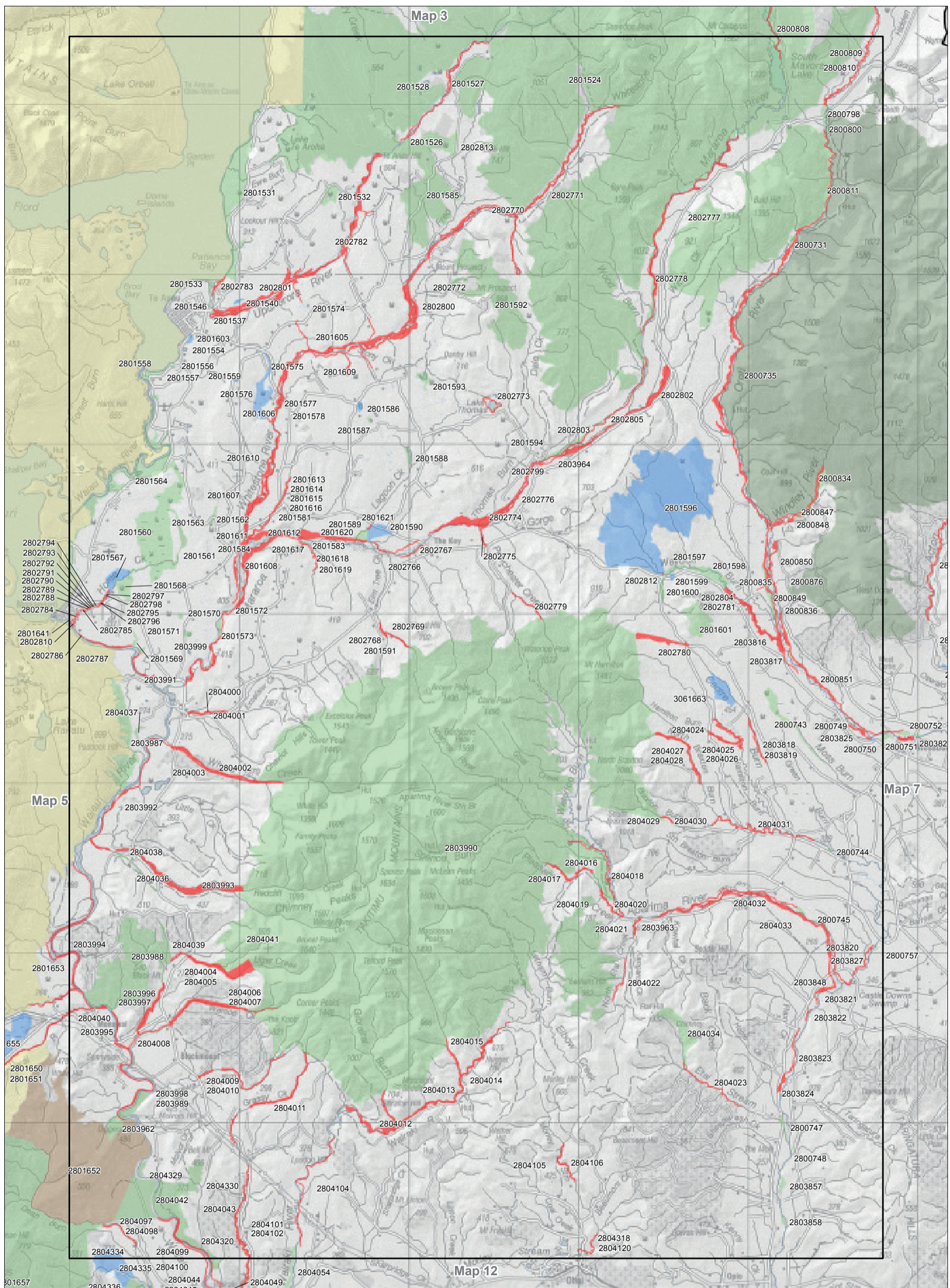
NaPALIS ID	Protected Area Name	Area (ha)	Legal Description
2800731	Conservation Area - Upper McLeod's Conservation Area	21.73	Stewardship Area - s.25 Conservation Act 1987
2800735	Marginal Strip - Oreti River	226.04	Fixed Marginal Strip - s.24(3) Conservation Act 1987
2800743	Conservation Area - So Big Swamp, Mossburn	146.84	Stewardship Area - s.25 Conservation Act 1987
2800744	Conservation Area - Hamilton Burn	3.78	Stewardship Area - s.25 Conservation Act 1987
2800745	Conservation Area - Aparima River, Dunrobbin Road	21.24	Stewardship Area - s.25 Conservation Act 1987
2800747	Conservation Area - Aparima River, Avondale	20.53	Stewardship Area - s.25 Conservation Act 1987
2800748	Conservation Area - Aparima River, Avondale	2.92	Stewardship Area - s.25 Conservation Act 1987
2800749	Conservation Area - Oreti River, Mossburn	1.08	Stewardship Area - s.25 Conservation Act 1987
2800750	Gravel Reserve	3.69	Local Purpose Reserve - s.23 Reserves Act 1977
2800798	Conservation Area - Mt Nicholas Road North	11.82	Stewardship Area - s.25 Conservation Act 1987
2800800	Conservation Area - Mt Nicholas Road South	10.82	Stewardship Area - s.25 Conservation Act 1987
2800809	Marginal Strip	18.13	Fixed Marginal Strip - s.24(3) Conservation Act 1987
2800810	Marginal Strip	17.86	Fixed Marginal Strip - s.24(3) Conservation Act 1987
2800811	Marginal Strip	14.55	Fixed Marginal Strip - s.24(3) Conservation Act 1987
2800834	Conservation Area - Coal Hill - Windley River	66.05	Stewardship Area - s.25 Conservation Act 1987
2800835	Conservation Area - Oreti River, West Dome	12.39	Stewardship Area - s.25 Conservation Act 1987
2800836	Conservation Area - Oreti River, West Dome	38.22	Stewardship Area - s.25 Conservation Act 1987
2800847	Marginal Strip	12.00	Fixed Marginal Strip - s.24(3) Conservation Act 1987
2800848	Marginal Strip	21.68	Fixed Marginal Strip - s.24(3) Conservation Act 1987
2800849	Marginal Strip	65.79	Fixed Marginal Strip - s.24(3) Conservation Act 1987
2800850	Marginal Strip	21.37	Fixed Marginal Strip - s.24(3) Conservation Act 1987
2800851	Marginal Strip	67.95	Fixed Marginal Strip - s.24(3) Conservation Act 1987
2800876	Conservation Area - Land Held For Cons Purposes	6.77	Stewardship Area - s.25 Conservation Act 1987
2801524	Conservation Area - Snowdon Forest	50880.23	Stewardship Area - s.25 Conservation Act 1987
2801526	Marginal Strip	3.20	Fixed Marginal Strip - s.24(3) Conservation Act 1987
2801527	Marginal Strip	5.28	Fixed Marginal Strip - s.24(3) Conservation Act 1987
2801528	Marginal Strip	17.62	Fixed Marginal Strip - s.24(3) Conservation Act 1987
2801531	Conservation Area - Eweburn, Lake Te Anau	615.17	Stewardship Area - s.25 Conservation Act 1987
2801532	Conservation Area - Sinclair Road Wetland	71.93	Stewardship Area - s.25 Conservation Act 1987
2801533	Conservation Area - Upukerora, Lake Te Anau	32.04	Stewardship Area - s.25 Conservation Act 1987
2801537	Conservation Area - Upukerora, Blatch Road	1.67	Stewardship Area - s.25 Conservation Act 1987
2801540	Snowdon Lagoon Wildlife Management Reserve	11.50	Government Purpose Reserve - s.22 Reserves Act 1977
2801546	Conservation Area - Caswell Street, Te Anau	0.75	Stewardship Area - s.25 Conservation Act 1987
2801554	Recreation Reserve	15.14	Recreation Reserve - s.17 Reserves Act 1977
2801556	Conservation Area - Lake Te Anau, Control Gates	4.45	Stewardship Area - s.25 Conservation Act 1987
2801557	Conservation Area - Lake Te Anau, Control Gates	0.33	Stewardship Area - s.25 Conservation Act 1987
2801558	Conservation Area - Waiau River, Control Gates	39.41	Stewardship Area - s.25 Conservation Act 1987
2801559	Ramparts Scenic Reserve	4.47	Scenic Reserve - s.19(1)(a) Reserves Act 1977
2801560	Conservation Area - Kepler Mire	945.11	Stewardship Area - s.25 Conservation Act 1987
2801561	Conservation Area - Stevens Wildlife Area	57.90	Stewardship Area - s.25 Conservation Act 1987
2801562	Conservation Area - Stevens Tributary	4.80	Stewardship Area - s.25 Conservation Act 1987
2801563	Conservation Area - Stevens Tributary	11.31	Stewardship Area - s.25 Conservation Act 1987
2801564	Conservation Area - Waiau River, Rainbow Reach	495.01	Stewardship Area - s.25 Conservation Act 1987
2801567	Home Creek Wildlife Management Reserve	95.99	Government Purpose Reserve - s.22 Reserves Act 1977
2801568	Conservation Area - Home Creek	100.81	Stewardship Area - s.25 Conservation Act 1987
2801569	Conservation Area - Molyneaux Wetland	26.63	Stewardship Area - s.25 Conservation Act 1987
2801570	Conservation Area - Freestone Tarns	10.67	Stewardship Area - s.25 Conservation Act 1987
2801571	Conservation Area - Freestone Tarns	17.27	Stewardship Area - s.25 Conservation Act 1987
2801572	Conservation Area - Mararoa River, Mt York	1.78	Stewardship Area - s.25 Conservation Act 1987
2801573	Conservation Area - Mararoa River, Mt York	14.85	Stewardship Area - s.25 Conservation Act 1987
2801574	Recreation Reserve	1.67	Recreation Reserve - s.17 Reserves Act 1977
2801575	Conservation Area - Near Kakapo Swamp	2.89	Stewardship Area - s.25 Conservation Act 1987
2801576	Kakapo Swamp Wildlife Management Reserve	176.25	Government Purpose Reserve - s.22 Reserves Act 1977
2801577	Conservation Area - Whitestone River, Kakapo Swamp	3.97	Stewardship Area - s.25 Conservation Act 1987
2801578	Conservation Area - Whitestone River, Kakapo Swamp	6.26	Stewardship Area - s.25 Conservation Act 1987
2801581	Te Anau Geological Reserve	0.02	Scientific Reserve - s.21 Reserves Act 1977
2801583	Conservation Area - Mararoa River, Fernhill	5.75	Stewardship Area - s.25 Conservation Act 1987
2801584	Marginal Strip	97.05	Fixed Marginal Strip - s.24(3) Conservation Act 1987
2801585	Conservation Area - Margin Forest	1221.50	Stewardship Area - s.25 Conservation Act 1987
2801586	Lake Luxmore Wildlife Reserve	16.92	Government Purpose Reserve - s.22 Reserves Act 1977
2801587	Conservation Area - Luxmore Tarn	10.18	Stewardship Area - s.25 Conservation Act 1987
2801588	Conservation Area - Lagoon Creek	20.73	Stewardship Area - s.25 Conservation Act 1987
2801589	Conservation Area - Mararoa River, Wilderness	42.17	Stewardship Area - s.25 Conservation Act 1987
2801590	Wilderness Scientific Reserve	88.40	Scientific Reserve - s.21 Reserves Act 1977
2801591	Conservation Area - Elmwood Station Road	3.90	Stewardship Area - s.25 Conservation Act 1987
2801592	Conservation Area - Mount Prospect	1053.91	Stewardship Area - s.25 Conservation Act 1987
2801593	Conservation Area - Dawson City	47.04	Stewardship Area - s.25 Conservation Act 1987
2801594	Conservation Area - Thomas Burn, Mararoa	9.86	Stewardship Area - s.25 Conservation Act 1987
2801596	Burwood Bush (Red Tussock) Scientific Reserve	3113.04	Scientific Reserve - s.21 Reserves Act 1977
2801597	Conservation Area - Weydon Burn, Centre Hill	33.21	Stewardship Area - s.25 Conservation Act 1987
2801598	Conservation Area - Weydon Burn, Centre Hill	121.15	Stewardship Area - s.25 Conservation Act 1987
2801599	Burwood (Takahe Rearing Site) Scientific Reserve	9.70	Scientific Reserve - s.21 Reserves Act 1977
2801600	Conservation Area - Chewings Road	29.66	Stewardship Area - s.25 Conservation Act 1987
2801601	Conservation Area - Centre Hill	219.48	Stewardship Area - s.25 Conservation Act 1987
2801603	Conservation Area - Te Anau	0.00	Stewardship Area - s.25 Conservation Act 1987
2801605	Marginal Strip, Whitestone River	131.79	Fixed Marginal Strip - s.24(3) Conservation Act 1987
2801606	Marginal Strip	8.62	Fixed Marginal Strip - s.24(3) Conservation Act 1987
2801607	Marginal Strip	47.06	Fixed Marginal Strip - s.24(3) Conservation Act 1987
2801608	Marginal Strip	26.27	Fixed Marginal Strip - s.24(3) Conservation Act 1987
2801609	Marginal Strip - Whitestone River	58.51	Fixed Marginal Strip - s.24(3) Conservation Act 1987
2801610	Marginal Strip	93.68	Fixed Marginal Strip - s.24(3) Conservation Act 1987
2801611	Marginal Strip	14.87	Fixed Marginal Strip - s.24(3) Conservation Act 1987
2801612	Marginal Strip	36.04	Fixed Marginal Strip - s.24(3) Conservation Act 1987
2801613	Marginal Strip	3.41	Fixed Marginal Strip - s.24(3) Conservation Act 1987
2801614	Marginal Strip	3.79	Fixed Marginal Strip - s.24(3) Conservation Act 1987
2801615	Marginal Strip	2.86	Fixed Marginal Strip - s.24(3) Conservation Act 1987
2801616	Marginal Strip	2.66	Fixed Marginal Strip - s.24(3) Conservation Act 1987
2801617	Marginal Strip	1.82	Fixed Marginal Strip - s.24(3) Conservation Act 1987
2801618	Marginal Strip	1.07	Fixed Marginal Strip - s.24(3) Conservation Act 1987
2801619	Marginal Strip	1.73	Fixed Marginal Strip - s.24(3) Conservation Act 1987
2801620	Marginal Strip	93.05	Fixed Marginal Strip - s.24(3) Conservation Act 1987
2801621	Marginal Strip	0.93	Fixed Marginal Strip - s.24(3) Conservation Act 1987
2801652	Diggers Ridge Ecological Area	2939.20	Ecological Area - s.21 Conservation Act 1987
2802766	Marginal Strip	6.52	Fixed Marginal Strip - s.24(3) Conservation Act 1987
2802767	Marginal Strip	3.07	Fixed Marginal Strip - s.24(3) Conservation Act 1987
2802768	Marginal Strip	5.20	Fixed Marginal Strip - s.24(3) Conservation Act 1987
2802769	Marginal Strip	7.21	Fixed Marginal Strip - s.24(3) Conservation Act 1987

**Inventory of public conservation land and waters
Southland
Map table 7.6**

NaPALIS ID	Protected Area Name	Area (ha)	Legal Description
2802770	Marginal Strip, Whitestone River	48.52	Fixed Marginal Strip - s.24(3) Conservation Act 1987
2802771	Marginal Strip, Whitestone River	31.35	Fixed Marginal Strip - s.24(3) Conservation Act 1987
2802772	Marginal Strip, Whitestone River	132.63	Fixed Marginal Strip - s.24(3) Conservation Act 1987
2802773	Marginal Strip	6.49	Fixed Marginal Strip - s.24(3) Conservation Act 1987
2802774	Marginal Strip	152.08	Fixed Marginal Strip - s.24(3) Conservation Act 1987
2802775	Marginal Strip	7.81	Fixed Marginal Strip - s.24(3) Conservation Act 1987
2802776	Marginal Strip	10.79	Fixed Marginal Strip - s.24(3) Conservation Act 1987
2802777	Marginal Strip	71.83	Fixed Marginal Strip - s.24(3) Conservation Act 1987
2802778	Marginal Strip	17.45	Fixed Marginal Strip - s.24(3) Conservation Act 1987
2802779	Marginal Strip	6.16	Fixed Marginal Strip - s.24(3) Conservation Act 1987
2802780	Marginal Strip	59.20	Fixed Marginal Strip - s.24(3) Conservation Act 1987
2802781	Marginal Strip	1.39	Fixed Marginal Strip - s.24(3) Conservation Act 1987
2802782	Marginal Strip	184.31	Fixed Marginal Strip - s.24(3) Conservation Act 1987
2802783	Marginal Strip	8.07	Fixed Marginal Strip - s.24(3) Conservation Act 1987
2802785	Marginal Strip	1.44	Fixed Marginal Strip - s.24(3) Conservation Act 1987
2802787	Marginal Strip	15.06	Fixed Marginal Strip - s.24(3) Conservation Act 1987
2802795	Marginal Strip	1.53	Fixed Marginal Strip - s.24(3) Conservation Act 1987
2802796	Marginal Strip	1.55	Fixed Marginal Strip - s.24(3) Conservation Act 1987
2802797	Marginal Strip	2.20	Fixed Marginal Strip - s.24(3) Conservation Act 1987
2802798	Marginal Strip	2.04	Fixed Marginal Strip - s.24(3) Conservation Act 1987
2802799	Marginal Strip	5.27	Fixed Marginal Strip - s.24(3) Conservation Act 1987
2802800	Marginal Strip, Whitestone River	39.19	Fixed Marginal Strip - s.24(3) Conservation Act 1987
2802801	Marginal Strip	108.88	Fixed Marginal Strip - s.24(3) Conservation Act 1987
2802802	Marginal Strip	70.65	Fixed Marginal Strip - s.24(3) Conservation Act 1987
2802803	Marginal Strip	51.33	Fixed Marginal Strip - s.24(3) Conservation Act 1987
2802804	Marginal Strip	11.52	Fixed Marginal Strip - s.24(3) Conservation Act 1987
2802805	Marginal Strip	19.91	Fixed Marginal Strip - s.24(3) Conservation Act 1987
2802812	Marginal Strip	0.11	Fixed Marginal Strip - s.24(3) Conservation Act 1987
2802813	Conservation Area - Dale Conservation Area	45.45	Stewardship Area - s.25 Conservation Act 1987
2803816	Marginal Strip	39.56	Fixed Marginal Strip - s.24(3) Conservation Act 1987
2803817	Marginal Strip	6.76	Fixed Marginal Strip - s.24(3) Conservation Act 1987
2803818	Marginal Strip	4.76	Fixed Marginal Strip - s.24(3) Conservation Act 1987
2803819	Marginal Strip	7.02	Fixed Marginal Strip - s.24(3) Conservation Act 1987
2803820	Marginal Strip	5.16	Fixed Marginal Strip - s.24(3) Conservation Act 1987
2803821	Marginal Strip	21.80	Fixed Marginal Strip - s.24(3) Conservation Act 1987
2803822	Marginal Strip	1.75	Fixed Marginal Strip - s.24(3) Conservation Act 1987
2803823	Marginal Strip	12.73	Fixed Marginal Strip - s.24(3) Conservation Act 1987
2803824	Marginal Strip	12.31	Fixed Marginal Strip - s.24(3) Conservation Act 1987
2803825	Marginal Strip	14.24	Fixed Marginal Strip - s.24(3) Conservation Act 1987
2803827	Marginal Strip	11.38	Fixed Marginal Strip - s.24(3) Conservation Act 1987
2803848	Marginal Strip	5.80	Fixed Marginal Strip - s.24(3) Conservation Act 1987
2803857	Conservation Area - Aparima River, Gowan Hill Road	25.41	Stewardship Area - s.25 Conservation Act 1987
2803858	Conservation Area - Aparima River, Awatata	9.96	Stewardship Area - s.25 Conservation Act 1987
2803962	Conservation Area - O'Brian Diggers Ridge	96.90	Stewardship Area - s.25 Conservation Act 1987
2803963	Marginal Strip - Aparima River	0.65	Fixed Marginal Strip - s.24(3) Conservation Act 1987
2803964	Conservation Area - Mararoa Road	0.89	Stewardship Area - s.25 Conservation Act 1987
2803987	Conservation Area - Paddock Hill	399.95	Stewardship Area - s.25 Conservation Act 1987
2803988	Conservation Area - Jericho Forest	1383.82	Stewardship Area - s.25 Conservation Act 1987
2803989	Conservation Area - Taylors Bush Forest	85.69	Stewardship Area - s.25 Conservation Act 1987
2803990	Conservation Area - Takitimu Conservation Area	45495.09	Stewardship Area - s.25 Conservation Act 1987
2803991	Marginal Strip	12.80	Fixed Marginal Strip - s.24(3) Conservation Act 1987
2803992	Marginal Strip	42.51	Fixed Marginal Strip - s.24(3) Conservation Act 1987
2803993	Marginal Strip	197.32	Fixed Marginal Strip - s.24(3) Conservation Act 1987
2803994	Marginal Strip	15.10	Fixed Marginal Strip - s.24(3) Conservation Act 1987
2803995	Marginal Strip	10.76	Fixed Marginal Strip - s.24(3) Conservation Act 1987
2803996	Marginal Strip	28.60	Fixed Marginal Strip - s.24(3) Conservation Act 1987
2803997	Marginal Strip	25.19	Fixed Marginal Strip - s.24(3) Conservation Act 1987
2803998	Marginal Strip	32.48	Fixed Marginal Strip - s.24(3) Conservation Act 1987
2803999	Marginal Strip	70.93	Fixed Marginal Strip - s.24(3) Conservation Act 1987
2804000	Marginal Strip	8.95	Fixed Marginal Strip - s.24(3) Conservation Act 1987
2804001	Marginal Strip	10.14	Fixed Marginal Strip - s.24(3) Conservation Act 1987
2804002	Marginal Strip	35.09	Fixed Marginal Strip - s.24(3) Conservation Act 1987
2804003	Marginal Strip	44.12	Fixed Marginal Strip - s.24(3) Conservation Act 1987
2804004	Marginal Strip	64.05	Fixed Marginal Strip - s.24(3) Conservation Act 1987
2804005	Marginal Strip	72.64	Fixed Marginal Strip - s.24(3) Conservation Act 1987
2804006	Marginal Strip	52.84	Fixed Marginal Strip - s.24(3) Conservation Act 1987
2804007	Marginal Strip	41.43	Fixed Marginal Strip - s.24(3) Conservation Act 1987
2804008	Marginal Strip	11.15	Fixed Marginal Strip - s.24(3) Conservation Act 1987
2804009	Marginal Strip	8.88	Fixed Marginal Strip - s.24(3) Conservation Act 1987
2804010	Marginal Strip - Makarewa Stream	20.55	Fixed Marginal Strip - s.24(3) Conservation Act 1987
2804011	Marginal Strip	43.87	Fixed Marginal Strip - s.24(3) Conservation Act 1987
2804012	Marginal Strip	52.02	Fixed Marginal Strip - s.24(3) Conservation Act 1987
2804013	Marginal Strip	23.73	Fixed Marginal Strip - s.24(3) Conservation Act 1987
2804014	Marginal Strip	60.94	Fixed Marginal Strip - s.24(3) Conservation Act 1987
2804015	Marginal Strip	12.82	Fixed Marginal Strip - s.24(3) Conservation Act 1987
2804016	Marginal Strip	11.40	Fixed Marginal Strip - s.24(3) Conservation Act 1987
2804017	Marginal Strip	9.96	Fixed Marginal Strip - s.24(3) Conservation Act 1987
2804018	Marginal Strip	15.97	Fixed Marginal Strip - s.24(3) Conservation Act 1987
2804019	Marginal Strip	5.44	Fixed Marginal Strip - s.24(3) Conservation Act 1987
2804020	Marginal Strip	5.66	Fixed Marginal Strip - s.24(3) Conservation Act 1987
2804021	Marginal Strip	7.01	Fixed Marginal Strip - s.24(3) Conservation Act 1987
2804022	Marginal Strip	6.02	Fixed Marginal Strip - s.24(3) Conservation Act 1987
2804023	Marginal Strip	10.69	Fixed Marginal Strip - s.24(3) Conservation Act 1987
2804024	Marginal Strip	27.39	Fixed Marginal Strip - s.24(3) Conservation Act 1987
2804025	Marginal Strip	11.73	Fixed Marginal Strip - s.24(3) Conservation Act 1987
2804026	Marginal Strip	6.77	Fixed Marginal Strip - s.24(3) Conservation Act 1987
2804027	Marginal Strip	29.93	Fixed Marginal Strip - s.24(3) Conservation Act 1987
2804028	Marginal Strip	20.00	Fixed Marginal Strip - s.24(3) Conservation Act 1987
2804029	Marginal Strip	2.06	Fixed Marginal Strip - s.24(3) Conservation Act 1987
2804030	Marginal Strip	1.80	Fixed Marginal Strip - s.24(3) Conservation Act 1987
2804031	Marginal Strip	22.71	Fixed Marginal Strip - s.24(3) Conservation Act 1987
2804032	Marginal Strip	22.26	Fixed Marginal Strip - s.24(3) Conservation Act 1987
2804033	Marginal Strip	143.39	Fixed Marginal Strip - s.24(3) Conservation Act 1987
2804034	Conservation Area - Etal Hill	223.70	Stewardship Area - s.25 Conservation Act 1987
2804036	Conservation Area - Land Held For Cons Purposes	27.13	Stewardship Area - s.25 Conservation Act 1987
2804037	Conservation Area - Land Held For Cons Purposes	20.96	Stewardship Area - s.25 Conservation Act 1987
2804038	Marginal Strip	6.31	Fixed Marginal Strip - s.24(3) Conservation Act 1987

Inventory of public conservation land and waters
Southland
Map table 7.6

NaPALIS ID	Protected Area Name	Area (ha)	Legal Description
2804039	Marginal Strip	6.39	Fixed Marginal Strip - s.24(3) Conservation Act 1987
2804040	Marginal Strip	8.01	Fixed Marginal Strip - s.24(3) Conservation Act 1987
2804041	Conservation Area - Robertson FHF Aquisition	541.18	Stewardship Area - s.25 Conservation Act 1987
2804042	Conservation Area - Mangapiri Forest	328.08	Stewardship Area - s.25 Conservation Act 1987
2804043	Conservation Area - Grassy Creek, Blackmount Road	0.10	Stewardship Area - s.25 Conservation Act 1987
2804097	Marginal Strip	5.44	Fixed Marginal Strip - s.24(3) Conservation Act 1987
2804098	Marginal Strip	5.47	Fixed Marginal Strip - s.24(3) Conservation Act 1987
2804099	Marginal Strip	31.86	Fixed Marginal Strip - s.24(3) Conservation Act 1987
2804101	Marginal Strip	15.17	Fixed Marginal Strip - s.24(3) Conservation Act 1987
2804102	Marginal Strip	25.14	Fixed Marginal Strip - s.24(3) Conservation Act 1987
2804104	Marginal Strip	19.45	Fixed Marginal Strip - s.24(3) Conservation Act 1987
2804105	Marginal Strip	7.19	Fixed Marginal Strip - s.24(3) Conservation Act 1987
2804106	Marginal Strip	6.20	Fixed Marginal Strip - s.24(3) Conservation Act 1987
2804120	Marginal Strip	5.07	Fixed Marginal Strip - s.24(3) Conservation Act 1987
2804318	Marginal Strip	0.61	Fixed Marginal Strip - s.24(3) Conservation Act 1987
2804320	Conservation Area - Howden - Blackmount	154.46	Stewardship Area - s.25 Conservation Act 1987
2804329	Conservation Area - Ericson Forest Heritage	143.08	Stewardship Area - s.25 Conservation Act 1987
2804330	Conservation Area - Gow Forest Heritage - Mangapiri	13.56	Stewardship Area - s.25 Conservation Act 1987
2804334	NHF Acquisition - Dean Forest Scenic Reserve	125.90	Scenic Reserve - s.19(1)(a) Reserves Act 1977
3061663	Centre Burn Mire "Scenic" Reserve	140.75	Scenic Reserve - s.19(1)(a) Reserves Act 1977

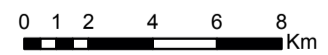


Map 7.6 Inventory of public conservation land and waters

Conservation Management Strategy
Southland Murihiku

Map 6 of 19

Conservation unit data is current as of 31/10/2015

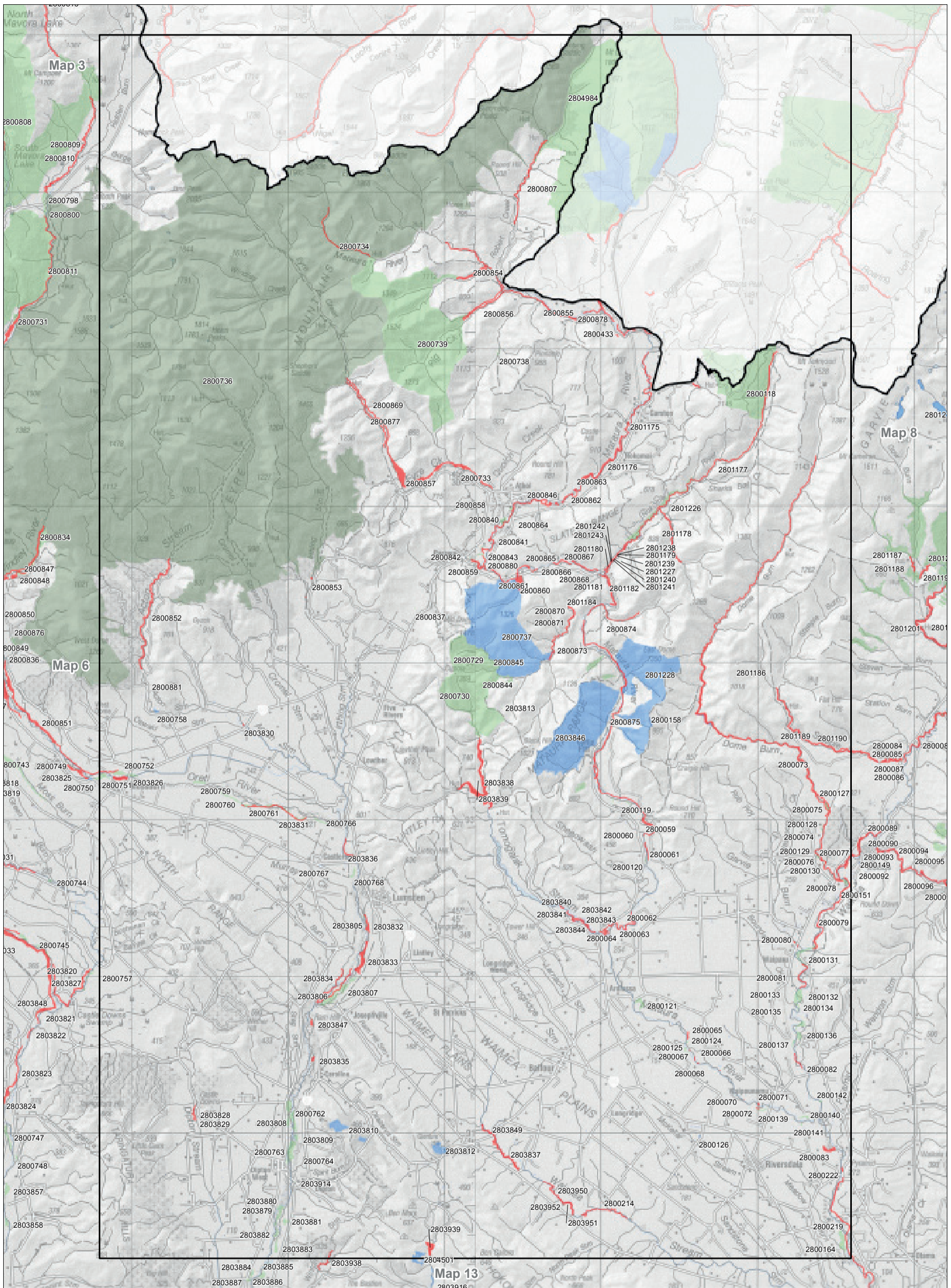


**Inventory of public conservation land and waters
Southland
Map table 7.7**

NaPALIS ID	Protected Area Name	Area (ha)	Legal Description
2800059	Marginal Strip	11.25	Fixed Marginal Strip - s.24(3) Conservation Act 1987
2800060	Marginal Strip	3.19	Fixed Marginal Strip - s.24(3) Conservation Act 1987
2800061	Marginal Strip	2.64	Fixed Marginal Strip - s.24(3) Conservation Act 1987
2800062	Marginal Strip	7.97	Fixed Marginal Strip - s.24(3) Conservation Act 1987
2800063	Marginal Strip	1.56	Fixed Marginal Strip - s.24(3) Conservation Act 1987
2800064	Marginal Strip	1.76	Fixed Marginal Strip - s.24(3) Conservation Act 1987
2800065	Marginal Strip	1.54	Fixed Marginal Strip - s.24(3) Conservation Act 1987
2800066	Marginal Strip	0.15	Fixed Marginal Strip - s.24(3) Conservation Act 1987
2800067	Marginal Strip	0.47	Fixed Marginal Strip - s.24(3) Conservation Act 1987
2800068	Marginal Strip	0.11	Fixed Marginal Strip - s.24(3) Conservation Act 1987
2800070	Marginal Strip	0.01	Fixed Marginal Strip - s.24(3) Conservation Act 1987
2800071	Marginal Strip	0.81	Fixed Marginal Strip - s.24(3) Conservation Act 1987
2800072	Marginal Strip	0.38	Fixed Marginal Strip - s.24(3) Conservation Act 1987
2800073	Marginal Strip	24.36	Fixed Marginal Strip - s.24(3) Conservation Act 1987
2800074	Marginal Strip	13.38	Fixed Marginal Strip - s.24(3) Conservation Act 1987
2800075	Marginal Strip	1.29	Fixed Marginal Strip - s.24(3) Conservation Act 1987
2800076	Marginal Strip	0.40	Fixed Marginal Strip - s.24(3) Conservation Act 1987
2800077	Marginal Strip	6.28	Fixed Marginal Strip - s.24(3) Conservation Act 1987
2800078	Marginal Strip	2.02	Fixed Marginal Strip - s.24(3) Conservation Act 1987
2800079	Marginal Strip	23.71	Fixed Marginal Strip - s.24(3) Conservation Act 1987
2800080	Marginal Strip	0.50	Fixed Marginal Strip - s.24(3) Conservation Act 1987
2800081	Marginal Strip	5.81	Fixed Marginal Strip - s.24(3) Conservation Act 1987
2800082	Marginal Strip	2.49	Fixed Marginal Strip - s.24(3) Conservation Act 1987
2800083	Marginal Strip	10.60	Fixed Marginal Strip - s.24(3) Conservation Act 1987
2800118	Hector Mountain Conservation Area	1246.31	Stewardship Area - s.25 Conservation Act 1987
2800119	Conservation Area - Mataura River, Ardlussa	4.55	Stewardship Area - s.25 Conservation Act 1987
2800120	Conservation Area - Mataura River, Ardlussa	2.00	Stewardship Area - s.25 Conservation Act 1987
2800121	Conservation Area - Mataura River, Ardlussa	19.08	Stewardship Area - s.25 Conservation Act 1987
2800124	Conservation Area - Mataura River, Riversdale	1.37	Stewardship Area - s.25 Conservation Act 1987
2800125	Conservation Area - Mataura River, Riversdale	5.01	Stewardship Area - s.25 Conservation Act 1987
2800126	Refuse Tip	1.56	Local Purpose Reserve - s.23 Reserves Act 1977
2800127	Conservation Area - Dome Burn, Waikaia	9.06	Stewardship Area - s.25 Conservation Act 1987
2800128	Conservation Area - Dome Burn, Waikaia	2.31	Stewardship Area - s.25 Conservation Act 1987
2800129	Conservation Area - Dome Burn, Waikaia	2.53	Stewardship Area - s.25 Conservation Act 1987
2800130	Conservation Area - Dome Burn, Waikaia	1.37	Stewardship Area - s.25 Conservation Act 1987
2800131	Conservation Area - Waikaia River, Freshford	27.51	Stewardship Area - s.25 Conservation Act 1987
2800132	Conservation Area - Waikaia River, Waipura	18.30	Stewardship Area - s.25 Conservation Act 1987
2800133	Conservation Area - Waikaia River, Waipura	17.71	Stewardship Area - s.25 Conservation Act 1987
2800134	Conservation Area - Waikaia River, Waipura	2.61	Stewardship Area - s.25 Conservation Act 1987
2800135	Conservation Area - Waikaia River, Waipura	1.16	Stewardship Area - s.25 Conservation Act 1987
2800136	Conservation Area - Waikaia River, Waipura	27.40	Stewardship Area - s.25 Conservation Act 1987
2800137	Conservation Area - Waikaia River, Waipura	4.01	Stewardship Area - s.25 Conservation Act 1987
2800139	Conservation Area - Mataura River, Riversdale	5.22	Stewardship Area - s.25 Conservation Act 1987
2800140	Conservation Area - Mataura River, Riversdale	6.69	Stewardship Area - s.25 Conservation Act 1987
2800141	Conservation Area - Mataura River, Riversdale	2.05	Stewardship Area - s.25 Conservation Act 1987
2800142	Conservation Area - Waikaia River, Riversdale	2.41	Stewardship Area - s.25 Conservation Act 1987
2800158	Historic Reserve - Muddy Gully	451.15	Historic Reserve - s.18 Reserves Act 1977
2800164	Conservation Area - Mataura River, Mandeville	38.86	Stewardship Area - s.25 Conservation Act 1987
2800214	Marginal Strip	4.41	Fixed Marginal Strip - s.24(3) Conservation Act 1987
2800219	Marginal Strip	28.48	Fixed Marginal Strip - s.24(3) Conservation Act 1987
2800222	Marginal Strip	1.15	Fixed Marginal Strip - s.24(3) Conservation Act 1987
2800433	Marginal Strip	8.78	Fixed Marginal Strip - s.24(3) Conservation Act 1987
2800729	Conservation Area - Cupola North	51.92	Stewardship Area - s.25 Conservation Act 1987
2800730	Conservation Area - Cupola South	242.64	Stewardship Area - s.25 Conservation Act 1987
2800733	Marginal Strip - Eyre Creek	28.60	Fixed Marginal Strip - s.24(3) Conservation Act 1987
2800734	Marginal Strip	11.19	Fixed Marginal Strip - s.24(3) Conservation Act 1987
2800736	Eyre Mountains/Taka Ra Haka Conservation Park	65610.27	Conservation Park - s.19 Conservation Act 1987
2800737	Scenic Reserve - Mid Dome	2006.24	Scenic Reserve - s.19(1)(a) Reserves Act 1977
2800738	Conservation Area - Futtah Gully	3.80	Stewardship Area - s.25 Conservation Act 1987
2800739	Conservation Area - Eyre Mountains	3680.91	Stewardship Area - s.25 Conservation Act 1987
2800751	Conservation Area - Oreti River, Mossburn	17.87	Stewardship Area - s.25 Conservation Act 1987
2800752	Conservation Area - Oreti River, Mossburn	25.16	Stewardship Area - s.25 Conservation Act 1987
2800757	Conservation Area - Hamilton Burn, Mossburn	8.68	Stewardship Area - s.25 Conservation Act 1987
2800758	Acton Stream Recreation Reserve	5.51	Recreation Reserve - s.17 Reserves Act 1977
2800759	Conservation Area - Oreti River, Mossburn	13.02	Stewardship Area - s.25 Conservation Act 1987
2800760	Conservation Area - Oreti River, Mossburn	15.62	Stewardship Area - s.25 Conservation Act 1987
2800761	Conservation Area - Oreti River, Mossburn	27.19	Stewardship Area - s.25 Conservation Act 1987
2800762	Conservation Area - Oreti River, Dipton	31.09	Stewardship Area - s.25 Conservation Act 1987
2800763	Conservation Area - Oreti River, Dipton	42.84	Stewardship Area - s.25 Conservation Act 1987
2800764	Conservation Area - Oreti River, Dipton	3.34	Stewardship Area - s.25 Conservation Act 1987
2800766	Conservation Area - Oreti River, Lowther	8.15	Stewardship Area - s.25 Conservation Act 1987
2800767	Gravel Reserve	0.53	Local Purpose Reserve - s.23 Reserves Act 1977
2800768	Conservation Area - Oreti River, Lumsden	8.70	Stewardship Area - s.25 Conservation Act 1987
2800807	Marginal Strip	23.81	Fixed Marginal Strip - s.24(3) Conservation Act 1987
2800837	Conservation Area - Jollies Hill Pass	0.76	Stewardship Area - s.25 Conservation Act 1987
2800840	Conservation Area - Mataura River, Athol	17.43	Stewardship Area - s.25 Conservation Act 1987
2800841	Conservation Area - Mataura River, Parawa	1.56	Stewardship Area - s.25 Conservation Act 1987
2800842	Conservation Area - Mataura River, Parawa	3.22	Stewardship Area - s.25 Conservation Act 1987
2800843	Conservation Area - Mataura River, Parawa	8.49	Stewardship Area - s.25 Conservation Act 1987
2800844	Conservation Area - Cupola, Mid Dome	976.62	Stewardship Area - s.25 Conservation Act 1987
2800845	Conservation Area - Dome Creek	40.53	Stewardship Area - s.25 Conservation Act 1987
2800846	Marginal Strip - Mataura River	1.96	Fixed Marginal Strip - s.24(3) Conservation Act 1987
2800852	Marginal Strip	40.25	Fixed Marginal Strip - s.24(3) Conservation Act 1987
2800853	Marginal Strip - Irthing Stream	0.90	Fixed Marginal Strip - s.24(3) Conservation Act 1987
2800854	Marginal Strip - Thomson Creek	22.20	Fixed Marginal Strip - s.24(3) Conservation Act 1987
2800855	Marginal Strip - Upper Matura River	20.70	Fixed Marginal Strip - s.24(3) Conservation Act 1987
2800856	Marginal Strip - Pig Creek	14.11	Fixed Marginal Strip - s.24(3) Conservation Act 1987
2800857	Marginal Strip	69.11	Fixed Marginal Strip - s.24(3) Conservation Act 1987
2800858	Marginal Strip	19.71	Fixed Marginal Strip - s.24(3) Conservation Act 1987
2800859	Marginal Strip	4.30	Fixed Marginal Strip - s.24(3) Conservation Act 1987
2800860	Marginal Strip	24.95	Fixed Marginal Strip - s.24(3) Conservation Act 1987
2800861	Marginal Strip	6.17	Fixed Marginal Strip - s.24(3) Conservation Act 1987
2800862	Marginal Strip	0.82	Fixed Marginal Strip - s.24(3) Conservation Act 1987
2800863	Marginal Strip	7.68	Fixed Marginal Strip - s.24(3) Conservation Act 1987
2800864	Marginal Strip - Mataura River	23.65	Fixed Marginal Strip - s.24(3) Conservation Act 1987
2800865	Marginal Strip	3.56	Fixed Marginal Strip - s.24(3) Conservation Act 1987
2800866	Marginal Strip - Matarua River	0.75	Fixed Marginal Strip - s.24(3) Conservation Act 1987

Inventory of public conservation land and waters
 Southland
 Map table 7.7

NaPALIS ID	Protected Area Name	Area (ha)	Legal Description
2800867	Marginal Strip	3.93	Fixed Marginal Strip - s.24(3) Conservation Act 1987
2800868	Marginal Strip	6.65	Fixed Marginal Strip - s.24(3) Conservation Act 1987
2800869	Marginal Strip	12.62	Fixed Marginal Strip - s.24(3) Conservation Act 1987
2800870	Marginal Strip	3.18	Fixed Marginal Strip - s.24(3) Conservation Act 1987
2800871	Marginal Strip	0.12	Fixed Marginal Strip - s.24(3) Conservation Act 1987
2800873	Marginal Strip	11.57	Fixed Marginal Strip - s.24(3) Conservation Act 1987
2800874	Marginal Strip	9.11	Fixed Marginal Strip - s.24(3) Conservation Act 1987
2800875	Marginal Strip	47.04	Fixed Marginal Strip - s.24(3) Conservation Act 1987
2800877	Marginal Strip	10.91	Fixed Marginal Strip - s.24(3) Conservation Act 1987
2800878	Marginal Strip - Mataura River (Greenvale)	4.62	Fixed Marginal Strip - s.24(3) Conservation Act 1987
2800880	Marginal Strip	2.75	Fixed Marginal Strip - s.24(3) Conservation Act 1987
2800881	Conservation Area - Hillas Road	0.09	Stewardship Area - s.25 Conservation Act 1987
2801175	Marginal Strip	23.05	Fixed Marginal Strip - s.24(3) Conservation Act 1987
2801176	Marginal Strip	22.24	Fixed Marginal Strip - s.24(3) Conservation Act 1987
2801177	Marginal Strip	46.92	Fixed Marginal Strip - s.24(3) Conservation Act 1987
2801178	Marginal Strip	17.84	Fixed Marginal Strip - s.24(3) Conservation Act 1987
2801179	Marginal Strip	6.06	Fixed Marginal Strip - s.24(3) Conservation Act 1987
2801180	Marginal Strip	1.38	Fixed Marginal Strip - s.24(3) Conservation Act 1987
2801181	Marginal Strip	10.89	Fixed Marginal Strip - s.24(3) Conservation Act 1987
2801182	Marginal Strip	4.63	Fixed Marginal Strip - s.24(3) Conservation Act 1987
2801184	Marginal Strip	1.96	Fixed Marginal Strip - s.24(3) Conservation Act 1987
2801186	Marginal Strip	112.68	Fixed Marginal Strip - s.24(3) Conservation Act 1987
2801189	Marginal Strip	22.54	Fixed Marginal Strip - s.24(3) Conservation Act 1987
2801190	Marginal Strip	22.45	Fixed Marginal Strip - s.24(3) Conservation Act 1987
2801226	Conservation Area - Nokomai River, Nokomai	111.65	Stewardship Area - s.25 Conservation Act 1987
2801227	Conservation Area - Nokomai Road	0.28	Stewardship Area - s.25 Conservation Act 1987
2801228	East Dome Scenic Reserve	869.75	Scenic Reserve - s.19(1)(a) Reserves Act 1977
2801238	Marginal Strip - Nokomai River	0.25	Fixed Marginal Strip - s.24(3) Conservation Act 1987
2801239	Marginal Strip - Nokomai River	0.21	Fixed Marginal Strip - s.24(3) Conservation Act 1987
2801240	Marginal Strip - Nokomai River	0.44	Fixed Marginal Strip - s.24(3) Conservation Act 1987
2801241	Marginal Strip - Nokomai River	0.05	Fixed Marginal Strip - s.24(3) Conservation Act 1987
2801242	Marginal Strip - Nokomai River	0.35	Fixed Marginal Strip - s.24(3) Conservation Act 1987
2801243	Marginal Strip - Nokomai River	0.53	Fixed Marginal Strip - s.24(3) Conservation Act 1987
2803805	Conservation Area - Oreti River, Lumsden	2.27	Stewardship Area - s.25 Conservation Act 1987
2803806	Conservation Area - Oreti River, Lumsden	26.24	Stewardship Area - s.25 Conservation Act 1987
2803807	Conservation Area - Oreti River, Lumsden	38.98	Stewardship Area - s.25 Conservation Act 1987
2803808	Conservation Area - Oreti River, Dipton	25.06	Stewardship Area - s.25 Conservation Act 1987
2803809	Conservation Area - Oreti River, Dipton	7.27	Stewardship Area - s.25 Conservation Act 1987
2803810	Caroline Bush Scenic Reserve	67.15	Scenic Reserve - s.19(1)(a) Reserves Act 1977
2803812	Glenure Scenic Reserve	42.84	Scenic Reserve - s.19(1)(a) Reserves Act 1977
2803813	Conservation Area - Blackhill Forest	266.15	Stewardship Area - s.25 Conservation Act 1987
2803826	Marginal Strip	14.17	Fixed Marginal Strip - s.24(3) Conservation Act 1987
2803828	Marginal Strip	0.56	Fixed Marginal Strip - s.24(3) Conservation Act 1987
2803829	Marginal Strip	0.53	Fixed Marginal Strip - s.24(3) Conservation Act 1987
2803830	Marginal Strip	0.42	Fixed Marginal Strip - s.24(3) Conservation Act 1987
2803831	Marginal Strip	14.00	Fixed Marginal Strip - s.24(3) Conservation Act 1987
2803832	Marginal Strip	8.14	Fixed Marginal Strip - s.24(3) Conservation Act 1987
2803833	Marginal Strip	32.46	Fixed Marginal Strip - s.24(3) Conservation Act 1987
2803834	Marginal Strip	13.78	Fixed Marginal Strip - s.24(3) Conservation Act 1987
2803835	Marginal Strip	2.25	Fixed Marginal Strip - s.24(3) Conservation Act 1987
2803836	Marginal Strip	4.10	Fixed Marginal Strip - s.24(3) Conservation Act 1987
2803837	Marginal Strip	12.97	Fixed Marginal Strip - s.24(3) Conservation Act 1987
2803838	Marginal Strip	13.38	Fixed Marginal Strip - s.24(3) Conservation Act 1987
2803839	Marginal Strip	84.58	Fixed Marginal Strip - s.24(3) Conservation Act 1987
2803840	Marginal Strip	0.72	Fixed Marginal Strip - s.24(3) Conservation Act 1987
2803841	Marginal Strip	2.75	Fixed Marginal Strip - s.24(3) Conservation Act 1987
2803842	Marginal Strip	0.61	Fixed Marginal Strip - s.24(3) Conservation Act 1987
2803843	Marginal Strip	3.01	Fixed Marginal Strip - s.24(3) Conservation Act 1987
2803844	Marginal Strip	1.84	Fixed Marginal Strip - s.24(3) Conservation Act 1987
2803846	Mataura Range Scenic Reserve	1556.85	Scenic Reserve - s.19(1)(a) Reserves Act 1977
2803847	Marginal Strip	3.33	Fixed Marginal Strip - s.24(3) Conservation Act 1987
2803849	Marginal Strip	3.20	Fixed Marginal Strip - s.24(3) Conservation Act 1987
2803879	Conservation Area - Oreti River, South Dipton	3.67	Stewardship Area - s.25 Conservation Act 1987
2803880	Conservation Area - Oreti River, South Dipton	21.78	Stewardship Area - s.25 Conservation Act 1987
2803881	Conservation Area - Oreti River, South Dipton	10.42	Stewardship Area - s.25 Conservation Act 1987
2803882	Conservation Area - Oreti River, South Dipton	8.88	Stewardship Area - s.25 Conservation Act 1987
2803883	Conservation Area - Oreti River, South Dipton	13.29	Stewardship Area - s.25 Conservation Act 1987
2803914	Conservation Area - Oreti River, Sparks Road	0.58	Stewardship Area - s.25 Conservation Act 1987
2803939	Marginal Strip	18.83	Fixed Marginal Strip - s.24(3) Conservation Act 1987
2803950	Marginal Strip	3.18	Fixed Marginal Strip - s.24(3) Conservation Act 1987
2803951	Marginal Strip	4.92	Fixed Marginal Strip - s.24(3) Conservation Act 1987
2803952	Marginal Strip	4.48	Fixed Marginal Strip - s.24(3) Conservation Act 1987
2804984	Taka Ra Haka Conservation Area	6554.52	Stewardship Area - s.25 Conservation Act 1987

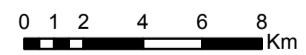


Map 7.7 Inventory of public conservation land and waters

Conservation Management Strategy
Southland Murihiku

Map 7 of 19

Conservation unit data is current as of 31/10/2015

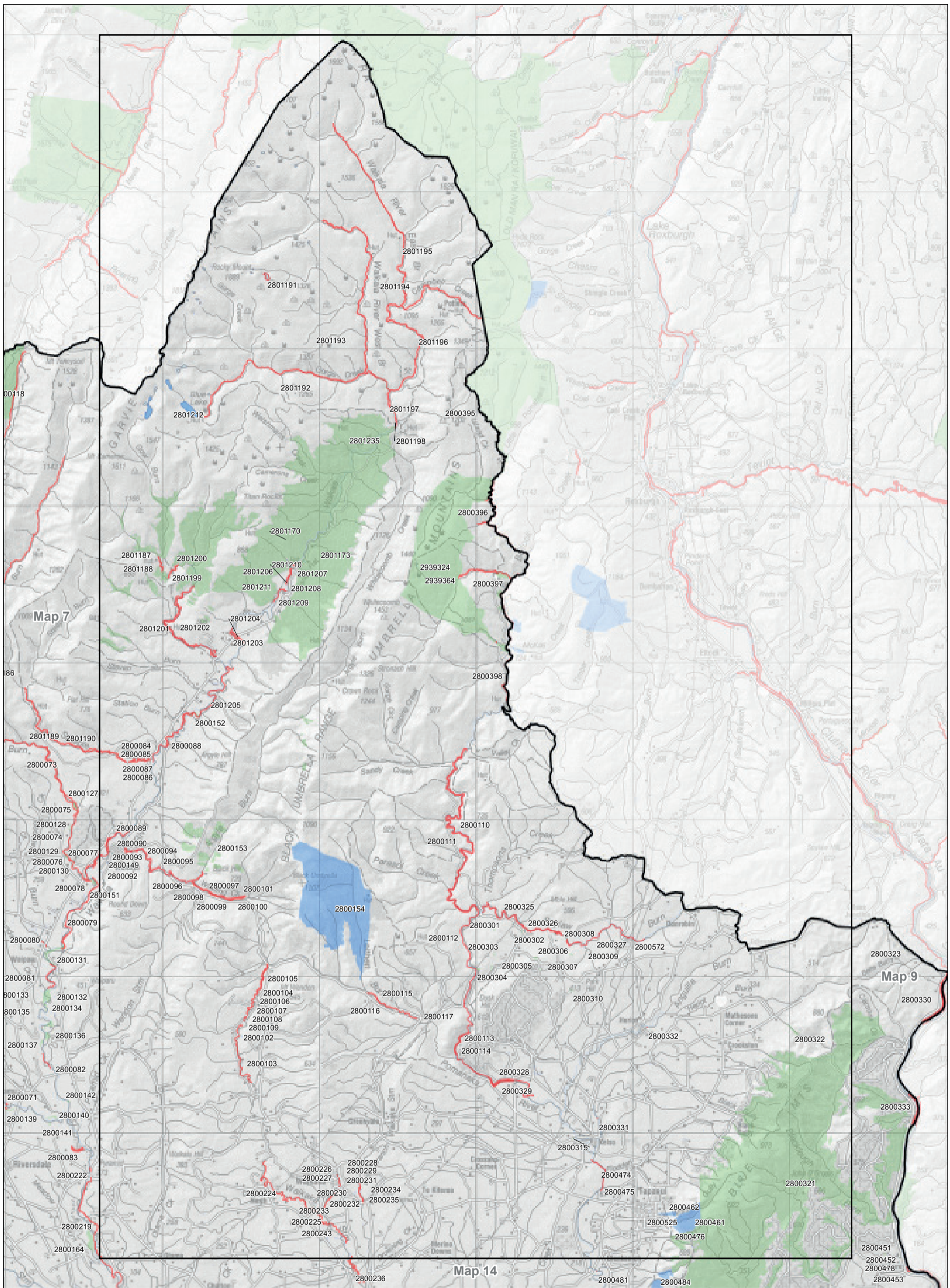


**Inventory of public conservation land and waters
Southland
Map table 7.8**

NaPALIS ID	Protected Area Name	Area (ha)	Legal Description
2800084	Marginal Strip	1.24	Fixed Marginal Strip - s.24(3) Conservation Act 1987
2800085	Marginal Strip	1.66	Fixed Marginal Strip - s.24(3) Conservation Act 1987
2800086	Marginal Strip	2.34	Fixed Marginal Strip - s.24(3) Conservation Act 1987
2800087	Marginal Strip	2.19	Fixed Marginal Strip - s.24(3) Conservation Act 1987
2800088	Marginal Strip	13.92	Fixed Marginal Strip - s.24(3) Conservation Act 1987
2800089	Marginal Strip	7.26	Fixed Marginal Strip - s.24(3) Conservation Act 1987
2800090	Marginal Strip	2.28	Fixed Marginal Strip - s.24(3) Conservation Act 1987
2800092	Marginal Strip	5.61	Fixed Marginal Strip - s.24(3) Conservation Act 1987
2800093	Marginal Strip	1.30	Fixed Marginal Strip - s.24(3) Conservation Act 1987
2800094	Marginal Strip	10.18	Fixed Marginal Strip - s.24(3) Conservation Act 1987
2800095	Marginal Strip	6.55	Fixed Marginal Strip - s.24(3) Conservation Act 1987
2800096	Marginal Strip	7.59	Fixed Marginal Strip - s.24(3) Conservation Act 1987
2800097	Marginal Strip	24.44	Fixed Marginal Strip - s.24(3) Conservation Act 1987
2800098	Marginal Strip	5.16	Fixed Marginal Strip - s.24(3) Conservation Act 1987
2800099	Marginal Strip	3.72	Fixed Marginal Strip - s.24(3) Conservation Act 1987
2800100	Marginal Strip	0.39	Fixed Marginal Strip - s.24(3) Conservation Act 1987
2800101	Marginal Strip	1.21	Fixed Marginal Strip - s.24(3) Conservation Act 1987
2800102	Marginal Strip	2.33	Fixed Marginal Strip - s.24(3) Conservation Act 1987
2800103	Marginal Strip - Waikaka Stream	9.23	Fixed Marginal Strip - s.24(3) Conservation Act 1987
2800104	Marginal Strip	13.42	Fixed Marginal Strip - s.24(3) Conservation Act 1987
2800105	Marginal Strip	8.24	Fixed Marginal Strip - s.24(3) Conservation Act 1987
2800106	Marginal Strip	0.06	Fixed Marginal Strip - s.24(3) Conservation Act 1987
2800107	Marginal Strip	0.63	Fixed Marginal Strip - s.24(3) Conservation Act 1987
2800108	Marginal Strip	0.55	Fixed Marginal Strip - s.24(3) Conservation Act 1987
2800109	Marginal Strip	0.15	Fixed Marginal Strip - s.24(3) Conservation Act 1987
2800110	Marginal Strip - Pomahaka River	32.76	Fixed Marginal Strip - s.24(3) Conservation Act 1987
2800111	Marginal Strip	39.91	Fixed Marginal Strip - s.24(3) Conservation Act 1987
2800112	Marginal Strip	22.89	Fixed Marginal Strip - s.24(3) Conservation Act 1987
2800113	Marginal Strip	8.88	Fixed Marginal Strip - s.24(3) Conservation Act 1987
2800114	Marginal Strip	4.14	Fixed Marginal Strip - s.24(3) Conservation Act 1987
2800115	Marginal Strip	4.76	Fixed Marginal Strip - s.24(3) Conservation Act 1987
2800116	Marginal Strip	4.76	Fixed Marginal Strip - s.24(3) Conservation Act 1987
2800117	Marginal Strip	3.04	Fixed Marginal Strip - s.24(3) Conservation Act 1987
2800149	Conservation Area - Waikaia River, Waikaia	1.73	Stewardship Area - s.25 Conservation Act 1987
2800151	Conservation Area - Waikaia River, Waikaia	9.78	Stewardship Area - s.25 Conservation Act 1987
2800152	Conservation Area - Waikaia River, Waikaia	7.58	Stewardship Area - s.25 Conservation Act 1987
2800153	Conservation Area - Argyle Forest	96.13	Stewardship Area - s.25 Conservation Act 1987
2800154	Leithen Bush Scenic Reserve	2327.56	Scenic Reserve - s.19(1)(a) Reserves Act 1977
2800224	Marginal Strip	18.40	Fixed Marginal Strip - s.24(3) Conservation Act 1987
2800225	Marginal Strip	10.11	Fixed Marginal Strip - s.24(3) Conservation Act 1987
2800226	Marginal Strip	0.05	Fixed Marginal Strip - s.24(3) Conservation Act 1987
2800227	Marginal Strip	0.04	Fixed Marginal Strip - s.24(3) Conservation Act 1987
2800228	Marginal Strip	0.12	Fixed Marginal Strip - s.24(3) Conservation Act 1987
2800229	Marginal Strip	0.15	Fixed Marginal Strip - s.24(3) Conservation Act 1987
2800230	Marginal Strip	0.17	Fixed Marginal Strip - s.24(3) Conservation Act 1987
2800231	Marginal Strip	0.19	Fixed Marginal Strip - s.24(3) Conservation Act 1987
2800232	Marginal Strip	1.31	Fixed Marginal Strip - s.24(3) Conservation Act 1987
2800233	Marginal Strip	1.23	Fixed Marginal Strip - s.24(3) Conservation Act 1987
2800234	Marginal Strip	1.29	Fixed Marginal Strip - s.24(3) Conservation Act 1987
2800235	Marginal Strip	1.32	Fixed Marginal Strip - s.24(3) Conservation Act 1987
2800243	Marginal Strip	0.16	Fixed Marginal Strip - s.24(3) Conservation Act 1987
2800301	Conservation Area - Crown Land (quarry Res)	1.11	Stewardship Area - s.25 Conservation Act 1987
2800302	Conservation Area - Crown Land (quarry Res)	2.44	Stewardship Area - s.25 Conservation Act 1987
2800303	Conservation Area - Crown Land (quarry Res)	1.21	Stewardship Area - s.25 Conservation Act 1987
2800304	Conservation Area - Crown Land (quarry Res)	3.71	Stewardship Area - s.25 Conservation Act 1987
2800305	Conservation Area - Crown Land (quarry Res)	2.51	Stewardship Area - s.25 Conservation Act 1987
2800306	Conservation Area - Crown Land (quarry Res)	3.40	Stewardship Area - s.25 Conservation Act 1987
2800307	Conservation Area - Crown Land (quarry Res)	0.65	Stewardship Area - s.25 Conservation Act 1987
2800308	Conservation Area - Crown Land (quarry Res)	1.87	Stewardship Area - s.25 Conservation Act 1987
2800309	Conservation Area - Crown Land (quarry Res)	2.61	Stewardship Area - s.25 Conservation Act 1987
2800310	Conservation Area - Crown Land (closed Road)	2.05	Stewardship Area - s.25 Conservation Act 1987
2800315	Conservation Area - Pomahaka River, Kelso	0.66	Stewardship Area - s.25 Conservation Act 1987
2800321	Conservation Area - Blue Mountains Forest	12442.70	Stewardship Area - s.25 Conservation Act 1987
2800322	Conservation Area - Gorge Road, Crookston	10.98	Stewardship Area - s.25 Conservation Act 1987
2800325	Marginal Strip	13.53	Fixed Marginal Strip - s.24(3) Conservation Act 1987
2800326	Marginal Strip	19.12	Fixed Marginal Strip - s.24(3) Conservation Act 1987
2800327	Marginal Strip	2.68	Fixed Marginal Strip - s.24(3) Conservation Act 1987
2800328	Marginal Strip	17.65	Fixed Marginal Strip - s.24(3) Conservation Act 1987
2800329	Marginal Strip	11.35	Fixed Marginal Strip - s.24(3) Conservation Act 1987
2800331	Marginal Strip	0.18	Fixed Marginal Strip - s.24(3) Conservation Act 1987
2800332	Marginal Strip	0.01	Fixed Marginal Strip - s.24(3) Conservation Act 1987
2800395	Marginal Strip	24.03	Fixed Marginal Strip - s.24(3) Conservation Act 1987
2800396	Marginal Strip - Pomahaka River	16.83	Fixed Marginal Strip - s.24(3) Conservation Act 1987
2800397	Marginal Strip - pomahaka River	13.62	Fixed Marginal Strip - s.24(3) Conservation Act 1987
2800398	Marginal Strip - Pomahaka River	17.40	Fixed Marginal Strip - s.24(3) Conservation Act 1987
2800461	Tapanui Recreation Reserve	213.61	Recreation Reserve - s.17 Reserves Act 1977
2800462	Conservation Area - Tapanui Fire Depot	0.65	Stewardship Area - s.25 Conservation Act 1987
2800474	Marginal Strip	2.94	Fixed Marginal Strip - s.24(3) Conservation Act 1987
2800475	Marginal Strip	2.19	Fixed Marginal Strip - s.24(3) Conservation Act 1987
2800476	Pt Whiskey Gully Reserve	0.62	Scenic Reserve - s.19(1)(a) Reserves Act 1977
2800525	Tapanui Rifle Range	17.71	Recreation Reserve - s.17 Reserves Act 1977
2800572	Marginal Strip - Spylaw Burn	1.08	Fixed Marginal Strip - s.24(3) Conservation Act 1987
2801170	Conservation Area - Waikaia Forest	10077.19	Stewardship Area - s.25 Conservation Act 1987
2801173	Conservation Area - Waikaia River, Piano Flat	1.34	Stewardship Area - s.25 Conservation Act 1987
2801187	Marginal Strip	2.48	Fixed Marginal Strip - s.24(3) Conservation Act 1987
2801188	Marginal Strip	2.45	Fixed Marginal Strip - s.24(3) Conservation Act 1987
2801191	Marginal Strip	2.67	Fixed Marginal Strip - s.24(3) Conservation Act 1987
2801192	Marginal Strip	30.38	Fixed Marginal Strip - s.24(3) Conservation Act 1987
2801193	Marginal Strip	55.39	Fixed Marginal Strip - s.24(3) Conservation Act 1987
2801194	Marginal Strip	80.73	Fixed Marginal Strip - s.24(3) Conservation Act 1987
2801195	Marginal Strip	44.07	Fixed Marginal Strip - s.24(3) Conservation Act 1987
2801196	Marginal Strip	39.06	Fixed Marginal Strip - s.24(3) Conservation Act 1987
2801197	Marginal Strip	2.45	Fixed Marginal Strip - s.24(3) Conservation Act 1987
2801198	Marginal Strip	1.49	Fixed Marginal Strip - s.24(3) Conservation Act 1987
2801199	Marginal Strip	2.65	Fixed Marginal Strip - s.24(3) Conservation Act 1987
2801200	Marginal Strip	2.58	Fixed Marginal Strip - s.24(3) Conservation Act 1987
2801201	Marginal Strip	20.57	Fixed Marginal Strip - s.24(3) Conservation Act 1987

**Inventory of public conservation land and waters
Southland
Map table 7.8**

NaPALIS ID	Protected Area Name	Area (ha)	Legal Description
2801202	Marginal Strip	15.27	Fixed Marginal Strip - s.24(3) Conservation Act 1987
2801203	Marginal Strip	2.99	Fixed Marginal Strip - s.24(3) Conservation Act 1987
2801204	Marginal Strip	6.31	Fixed Marginal Strip - s.24(3) Conservation Act 1987
2801205	Marginal Strip	15.94	Fixed Marginal Strip - s.24(3) Conservation Act 1987
2801206	Marginal Strip	3.10	Fixed Marginal Strip - s.24(3) Conservation Act 1987
2801207	Marginal Strip	2.75	Fixed Marginal Strip - s.24(3) Conservation Act 1987
2801208	Marginal Strip	0.58	Fixed Marginal Strip - s.24(3) Conservation Act 1987
2801209	Marginal Strip	2.54	Fixed Marginal Strip - s.24(3) Conservation Act 1987
2801210	Waikaia River, Piano Flat	0.11	Fixed Marginal Strip - s.24(3) Conservation Act 1987
2801211	Conservation Area - Land Held For Cons Purposes	0.86	Stewardship Area - s.25 Conservation Act 1987
2801212	Lake Gow, Scott, Blue Lake Sr	97.94	Scenic Reserve - s.19(1)(a) Reserves Act 1977
2801235	Conservation Area - Whitecoomb Creek	45.94	Stewardship Area - s.25 Conservation Act 1987
2939324	Pomahaka Conservation Area	3355.58	Stewardship Area - s.25 Conservation Act 1987
2939364	Pomahaka Catchment Marginal Strip (Movable)	17.49	Moveable Marginal Strip - s.24(1) & (2) Conservation Act 1987

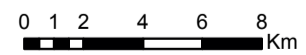


Map 7.8 Inventory of public conservation land and waters

Conservation Management Strategy
Southland Murihiku

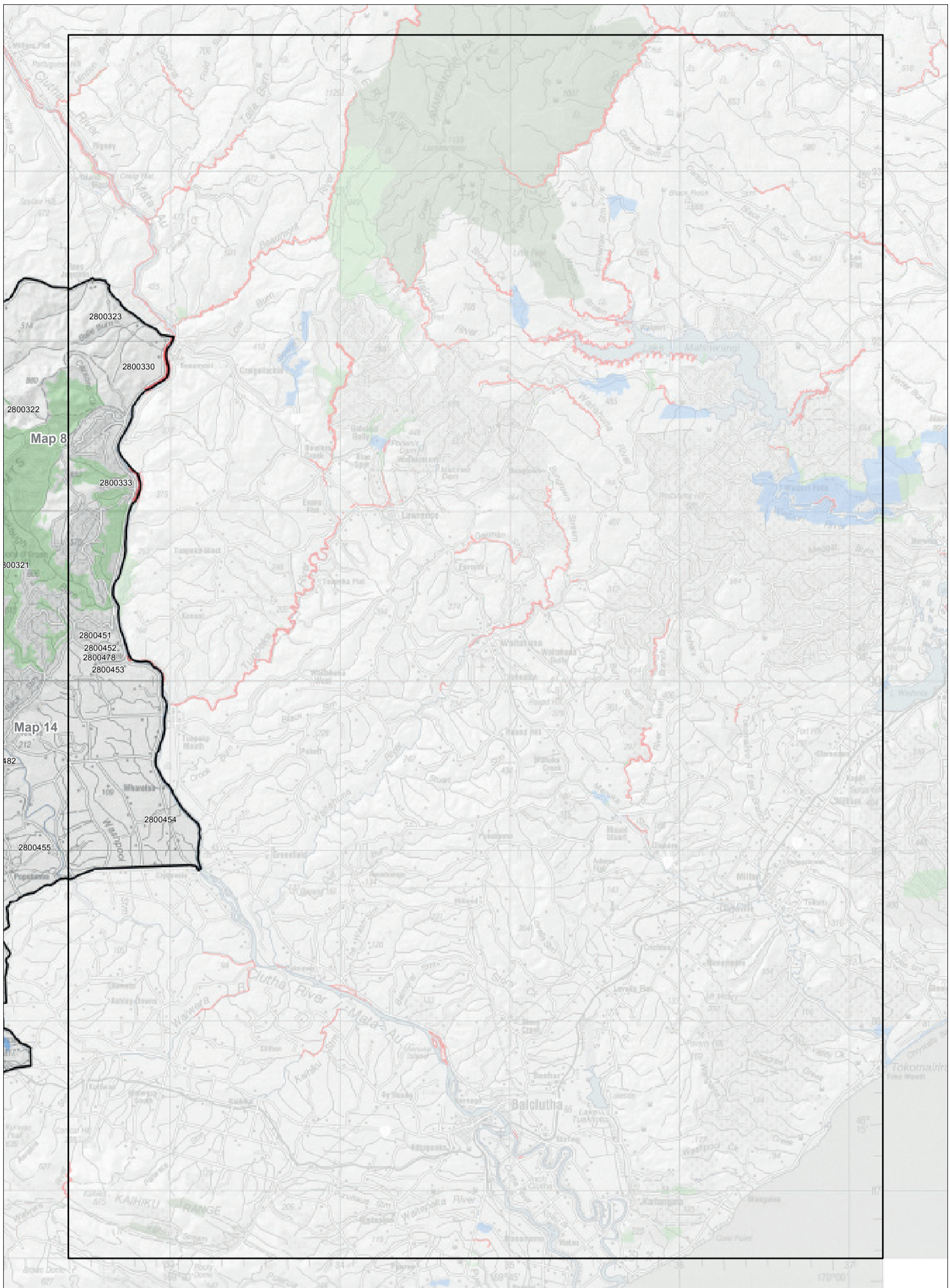
Map 8 of 19

Conservation unit data is current as of 31/10/2015



**Inventory of public conservation land and waters
Southland
Map table 7.9**

NaPALIS ID	Protected Area Name	Area (ha)	Legal Description
2800323	Conservation Area - Raes Junction	1.41	Stewardship Area - s.25 Conservation Act 1987
2800330	Marginal Strip	20.13	Fixed Marginal Strip - s.24(3) Conservation Act 1987
2800333	Marginal Strip	8.65	Fixed Marginal Strip - s.24(3) Conservation Act 1987
2800451	Conservation Area - Rongahere	1.35	Stewardship Area - s.25 Conservation Act 1987
2800452	Conservation Area - Rongahere	0.64	Stewardship Area - s.25 Conservation Act 1987
2800453	Conservation Area - Rongahere	0.47	Stewardship Area - s.25 Conservation Act 1987
2800454	Conservation Area - Clutha River, Wharetoa	1.55	Stewardship Area - s.25 Conservation Act 1987
2800478	Marginal Strip	0.78	Fixed Marginal Strip - s.24(3) Conservation Act 1987

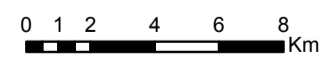


Map 7.9 Inventory of public conservation land and waters

Conservation Management Strategy
Southland Murihiku

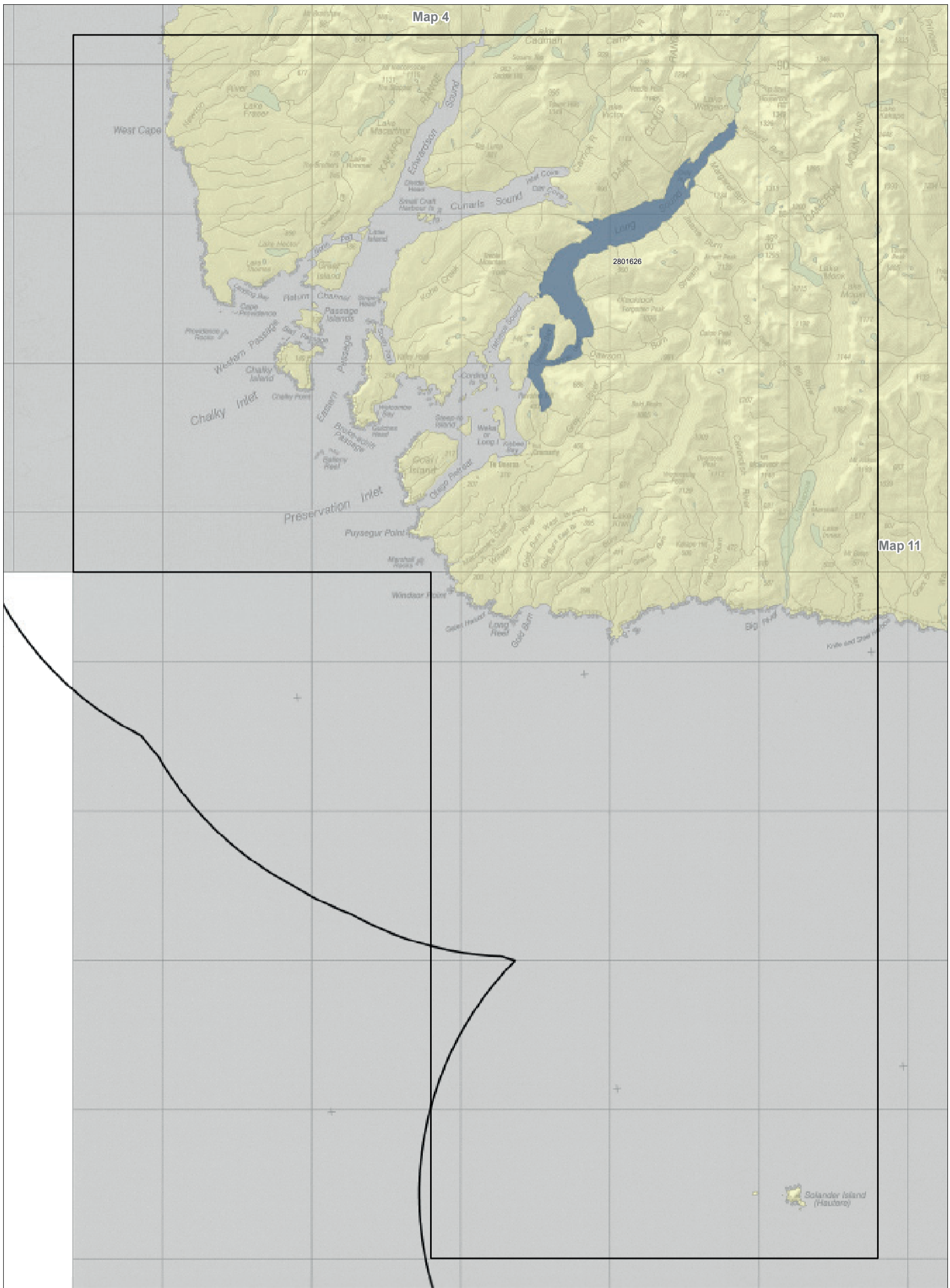
Map 9 of 19

Conservation unit data is current as of 31/10/2015



Inventory of public conservation land and waters
Southland
Map table 7.10

NaPALIS ID	Protected Area Name	Area (ha)	Legal Description
2801626	Te Tapuwae o Hua (Long Sound) Marine Reserve	3691.77	Marine Reserve - s.3 Marine Reserves Act 1971



Map 7.10 Inventory of public conservation land and waters

Conservation Management Strategy
Southland Murihiku

Map 10 of 19

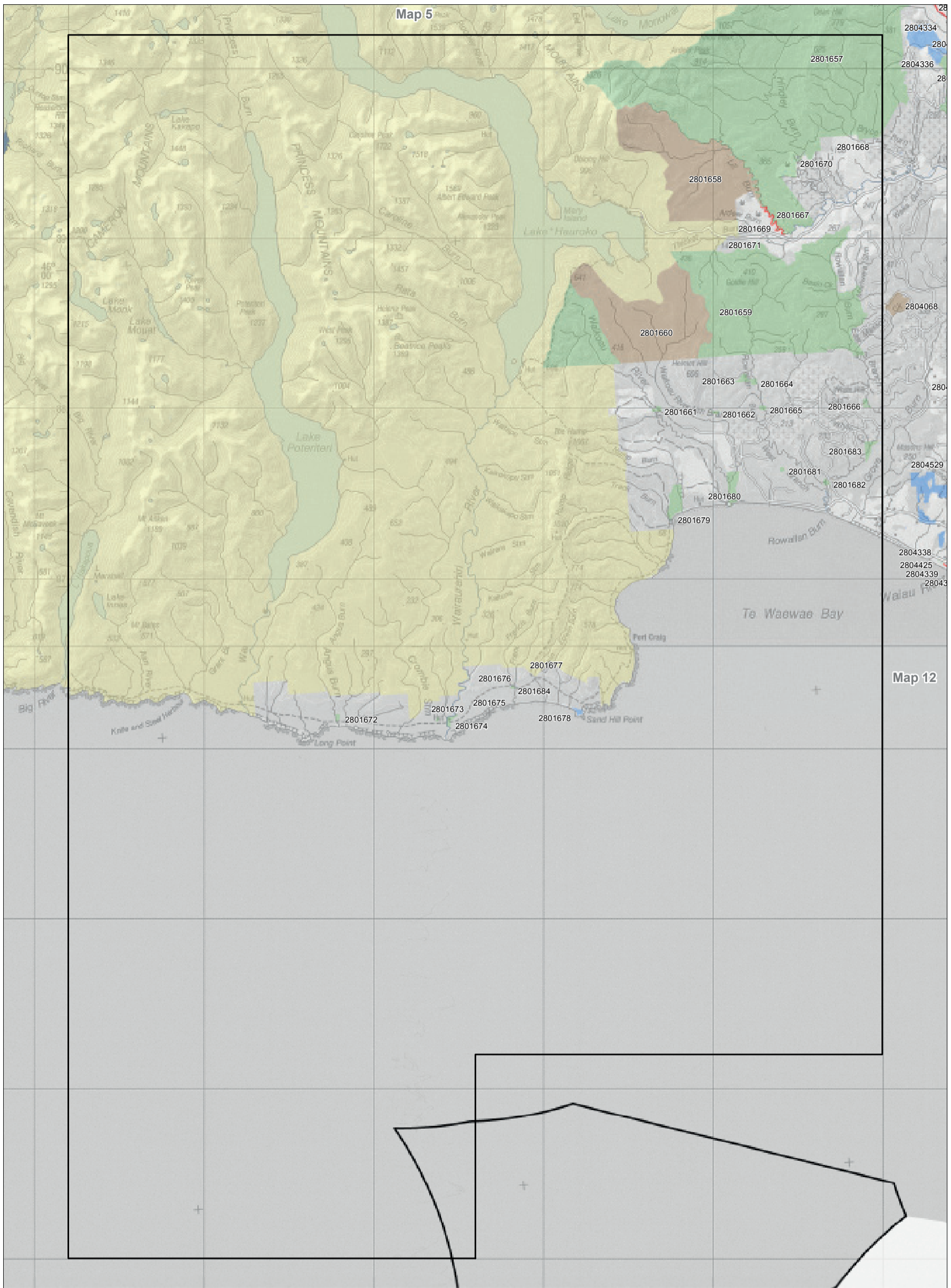
Conservation unit data is current as of 31/10/2015

0 1 2 4 6 8 Km



Inventory of public conservation land and waters
 Southland
 Map table 7.11

NaPALIS ID	Protected Area Name	Area (ha)	Legal Description
2801657	Conservation Area - Dean Forest	15420.04	Stewardship Area - s.25 Conservation Act 1987
2801658	Lillburn Ecological Area	4063.30	Ecological Area - s.21 Conservation Act 1987
2801659	Conservation Area - Rowallan Forest	5625.76	Stewardship Area - s.25 Conservation Act 1987
2801660	Waikoau Ecological Area	2849.90	Ecological Area - s.21 Conservation Act 1987
2801661	Conservation Area - Waikoau River	11.65	Stewardship Area - s.25 Conservation Act 1987
2801662	Conservation Area - Waikoau River	6.92	Stewardship Area - s.25 Conservation Act 1987
2801663	Conservation Area - Waikoau River	26.19	Stewardship Area - s.25 Conservation Act 1987
2801664	Conservation Area - Waikoau River	13.34	Stewardship Area - s.25 Conservation Act 1987
2801665	Conservation Area - Waikoau River	11.29	Stewardship Area - s.25 Conservation Act 1987
2801666	Conservation Area - Waikoau River	16.27	Stewardship Area - s.25 Conservation Act 1987
2801667	Marginal Strip (Non Movable)	8.96	Fixed Marginal Strip - s.24(3) Conservation Act 1987
2801668	Conservation Area - Bryce Burn, Dean	7.32	Stewardship Area - s.25 Conservation Act 1987
2801669	Conservation Area - Dean Forest Access	2.15	Stewardship Area - s.25 Conservation Act 1987
2801670	Conservation Area - Lillburn Valley Road	182.31	Stewardship Area - s.25 Conservation Act 1987
2801671	Conservation Area - Rowallan Forest Access	0.54	Stewardship Area - s.25 Conservation Act 1987
2801672	Conservation Area - Angus Burn, Waitutu	8.54	Stewardship Area - s.25 Conservation Act 1987
2801673	Conservation Area - Wairarahiri, Waitutu	3.00	Stewardship Area - s.25 Conservation Act 1987
2801674	Conservation Area - Wairarahiri, Waitutu	15.39	Stewardship Area - s.25 Conservation Act 1987
2801675	Conservation Area - Main Coast Road, Waitutu	0.26	Stewardship Area - s.25 Conservation Act 1987
2801676	Conservation Area - Main Coast Road, Waitutu	4.24	Stewardship Area - s.25 Conservation Act 1987
2801677	Conservation Area - Okaka Road, Waitutu	0.42	Stewardship Area - s.25 Conservation Act 1987
2801678	Sand Hill Point Historic Reserve	14.09	Historic Reserve - s.18 Reserves Act 1977
2801679	Conservation Area - Track Burn, Waikoua Forest	4.87	Stewardship Area - s.25 Conservation Act 1987
2801680	Conservation Area - Waikoau Forest	229.62	Stewardship Area - s.25 Conservation Act 1987
2801681	Conservation Area - Rowallan Road	6.93	Stewardship Area - s.25 Conservation Act 1987
2801682	Conservation Area - Rowallan Road	10.37	Stewardship Area - s.25 Conservation Act 1987
2801683	Conservation Area - East Rowallan Road	41.22	Stewardship Area - s.25 Conservation Act 1987
2801684	Conservation Area - Main Coast Road, Waitutu	0.38	Stewardship Area - s.25 Conservation Act 1987

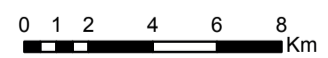


Map 7.11 Inventory of public conservation land and waters

Conservation Management Strategy
Southland Murihiku

Map 11 of 19

Conservation unit data is current as of 31/10/2015

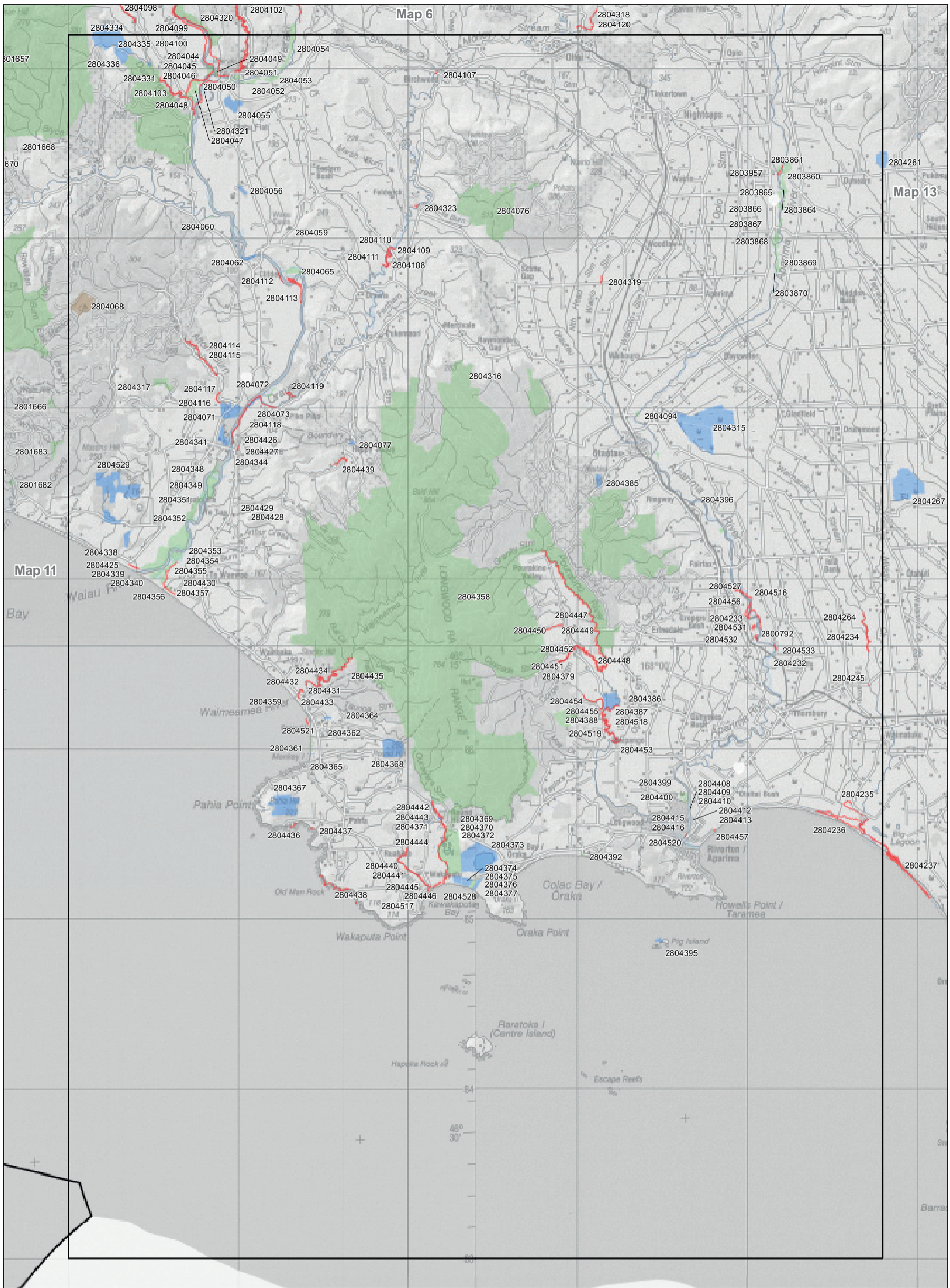


**Inventory of public conservation land and waters
Southland
Map table 7.12**

NaPALIS ID	Protected Area Name	Area (ha)	Legal Description
2800792	Marginal Strip - Aparima River	1.11	Fixed Marginal Strip - s.24(3) Conservation Act 1987
2803860	Conservation Area - Aparima River, Wreys Bush	27.95	Stewardship Area - s.25 Conservation Act 1987
2803861	Conservation Area - Aparima River, Wreys Bush	8.32	Stewardship Area - s.25 Conservation Act 1987
2803864	Conservation Area - Aparima River, Wreys Bush	31.34	Stewardship Area - s.25 Conservation Act 1987
2803865	Conservation Area - Aparima River, Wreys Bush	9.09	Stewardship Area - s.25 Conservation Act 1987
2803866	Conservation Area - Aparima River, Wreys Bush	5.43	Stewardship Area - s.25 Conservation Act 1987
2803867	Conservation Area - Crown Land	6.65	Stewardship Area - s.25 Conservation Act 1987
2803868	Conservation Area - Aparima River, Wreys Bush	23.17	Stewardship Area - s.25 Conservation Act 1987
2803869	Conservation Area - Aparima River, Wreys Bush	20.60	Stewardship Area - s.25 Conservation Act 1987
2803870	Conservation Area - Crown Land	2.33	Stewardship Area - s.25 Conservation Act 1987
2803957	Marginal Strip	1.26	Fixed Marginal Strip - s.24(3) Conservation Act 1987
2804044	Conservation Area - Waiau River, Otahu	8.60	Stewardship Area - s.25 Conservation Act 1987
2804045	Conservation Area - Waiau River, Otahu	11.52	Stewardship Area - s.25 Conservation Act 1987
2804046	Conservation Area - Waiau River, Monowai Road	23.07	Stewardship Area - s.25 Conservation Act 1987
2804047	Conservation Area - Waiau River, Monowai Road	14.96	Stewardship Area - s.25 Conservation Act 1987
2804048	Conservation Area - Waiau River, Monowai Road	21.63	Stewardship Area - s.25 Conservation Act 1987
2804049	Conservation Area - Wairaki River, Otahu	8.39	Stewardship Area - s.25 Conservation Act 1987
2804050	Conservation Area - Wairaki River, Otahu	3.85	Stewardship Area - s.25 Conservation Act 1987
2804051	Conservation Area - Wairaki River, Otahu	7.95	Stewardship Area - s.25 Conservation Act 1987
2804052	Conservation Area - Wairaki River, Otahu	17.19	Stewardship Area - s.25 Conservation Act 1987
2804053	Conservation Area - Wairaki River, Otahu	19.37	Stewardship Area - s.25 Conservation Act 1987
2804054	Conservation Area - Wairaki River, Otahu	57.86	Stewardship Area - s.25 Conservation Act 1987
2804055	Lonekers Bush Scenic Reserve	60.52	Scenic Reserve - s.19(1)(a) Reserves Act 1977
2804056	Otahu Scenic Reserve	13.55	Scenic Reserve - s.19(1)(a) Reserves Act 1977
2804059	Conservation Area - Waiau Caves	0.80	Stewardship Area - s.25 Conservation Act 1987
2804060	Conservation Area - Waiau River, Merrivale	3.29	Stewardship Area - s.25 Conservation Act 1987
2804062	Clifden Scientific Reserve	13.82	Scientific Reserve - s.21 Reserves Act 1977
2804065	Conservation Area - Clifden	32.45	Stewardship Area - s.25 Conservation Act 1987
2804068	Lindsay Ecological Area	126.93	Ecological Area - s.21 Conservation Act 1987
2804071	Tuatapere Scenic Reserve	127.90	Scenic Reserve - s.19(1)(a) Reserves Act 1977
2804072	Conservation Area - Waiau River, Piko Piko	11.69	Stewardship Area - s.25 Conservation Act 1987
2804073	Piko Piko West Scenic Reserve	11.43	Scenic Reserve - s.19(1)(a) Reserves Act 1977
2804076	Conservation Area - Woodlaw Forest	781.78	Stewardship Area - s.25 Conservation Act 1987
2804077	Happy Valley Scenic Reserve	6.32	Scenic Reserve - s.19(1)(a) Reserves Act 1977
2804094	Conservation Area - Hodgekinson	5.64	Stewardship Area - s.25 Conservation Act 1987
2804100	Marginal Strip	14.24	Fixed Marginal Strip - s.24(3) Conservation Act 1987
2804103	Marginal Strip	22.10	Fixed Marginal Strip - s.24(3) Conservation Act 1987
2804107	Marginal Strip	0.35	Fixed Marginal Strip - s.24(3) Conservation Act 1987
2804108	Marginal Strip	3.69	Fixed Marginal Strip - s.24(3) Conservation Act 1987
2804109	Marginal Strip	0.34	Fixed Marginal Strip - s.24(3) Conservation Act 1987
2804110	Marginal Strip	0.54	Fixed Marginal Strip - s.24(3) Conservation Act 1987
2804111	Marginal Strip	4.55	Fixed Marginal Strip - s.24(3) Conservation Act 1987
2804112	Marginal Strip	1.54	Fixed Marginal Strip - s.24(3) Conservation Act 1987
2804113	Marginal Strip	17.02	Fixed Marginal Strip - s.24(3) Conservation Act 1987
2804114	Marginal Strip	3.90	Fixed Marginal Strip - s.24(3) Conservation Act 1987
2804115	Marginal Strip	3.90	Fixed Marginal Strip - s.24(3) Conservation Act 1987
2804116	Marginal Strip	0.81	Fixed Marginal Strip - s.24(3) Conservation Act 1987
2804117	Marginal Strip	0.76	Fixed Marginal Strip - s.24(3) Conservation Act 1987
2804118	Marginal Strip	14.22	Fixed Marginal Strip - s.24(3) Conservation Act 1987
2804119	Marginal Strip	2.94	Fixed Marginal Strip - s.24(3) Conservation Act 1987
2804232	Conservation Area - Aparima River, Hazletts	0.35	Stewardship Area - s.25 Conservation Act 1987
2804233	Marginal Strip	5.06	Fixed Marginal Strip - s.24(3) Conservation Act 1987
2804234	Marginal Strip	11.74	Fixed Marginal Strip - s.24(3) Conservation Act 1987
2804235	Marginal Strip - Waimatuku River	3.29	Fixed Marginal Strip - s.24(3) Conservation Act 1987
2804236	Marginal Strip	16.89	Fixed Marginal Strip - s.24(3) Conservation Act 1987
2804245	Marginal Strip	0.24	Fixed Marginal Strip - s.24(3) Conservation Act 1987
2804264	Conservation Area - Waimatuku Stream	0.52	Stewardship Area - s.25 Conservation Act 1987
2804315	Bayswater Peatland Scenic Reserve	520.51	Scenic Reserve - s.19(1)(a) Reserves Act 1977
2804316	Conservation Area - Merrivale	151.67	Stewardship Area - s.25 Conservation Act 1987
2804317	Conservation Area - Grove Burn, Tuatapere	49.45	Stewardship Area - s.25 Conservation Act 1987
2804319	Marginal Strip	1.10	Fixed Marginal Strip - s.24(3) Conservation Act 1987
2804321	Marginal Strip	6.56	Fixed Marginal Strip - s.24(3) Conservation Act 1987
2804323	Marginal Strip	0.83	Fixed Marginal Strip - s.24(3) Conservation Act 1987
2804331	Marginal Strip	0.29	Fixed Marginal Strip - s.24(3) Conservation Act 1987
2804335	NHF Acquisition - Mouat Wetland Scenic Reserve	122.04	Scenic Reserve - s.19(1)(a) Reserves Act 1977
2804336	NHF Acquisition - Motu Bush Scenic Reserve	54.82	Scenic Reserve - s.19(1)(a) Reserves Act 1977
2804338	Conservation Area - Bluecliffs Beach Road	1.49	Stewardship Area - s.25 Conservation Act 1987
2804339	Conservation Area - Bluecliffs Beach Road	0.33	Stewardship Area - s.25 Conservation Act 1987
2804340	Conservation Area - Bluecliffs Beach Road	10.38	Stewardship Area - s.25 Conservation Act 1987
2804341	11 Papatotara Road, Tuatapere	0.38	Government Purpose Reserve - s.22 Reserves Act 1977
2804344	10 Ferry Road, Tuatapere	0.10	Government Purpose Reserve - s.22 Reserves Act 1977
2804348	Conservation Area - Waiau River, Tuatapere	22.41	Stewardship Area - s.25 Conservation Act 1987
2804349	Conservation Area - Waiau River, Tuatapere	56.03	Stewardship Area - s.25 Conservation Act 1987
2804351	Conservation Area - Waiau River, Tuatapere	59.67	Stewardship Area - s.25 Conservation Act 1987
2804352	Conservation Area - Waiau River, Tuatapere	2.14	Stewardship Area - s.25 Conservation Act 1987
2804353	Conservation Area - Waiau River Mouth	208.37	Stewardship Area - s.25 Conservation Act 1987
2804354	Conservation Area - Waiau River Mouth	74.28	Stewardship Area - s.25 Conservation Act 1987
2804355	Conservation Area - Waiau Lagoon	17.38	Stewardship Area - s.25 Conservation Act 1987
2804356	Conservation Area - Ferry Reserve	1.95	Stewardship Area - s.25 Conservation Act 1987
2804357	Conservation Area - Ferry Reserve	3.55	Stewardship Area - s.25 Conservation Act 1987
2804358	Conservation Area - Longwood Forest	22955.10	Stewardship Area - s.25 Conservation Act 1987
2804359	Conservation Area - Waimeamea River Mouth	0.93	Stewardship Area - s.25 Conservation Act 1987
2804361	Conservation Area - Te Wae Wae Bay	5.83	Stewardship Area - s.25 Conservation Act 1987
2804362	Conservation Area - Te Wae Wae Bay	0.01	Stewardship Area - s.25 Conservation Act 1987
2804364	Orepuki Wildlife Reserve	4.44	Government Purpose Reserve - s.22 Reserves Act 1977
2804365	Conservation Area - Monkey Island	0.06	Stewardship Area - s.25 Conservation Act 1987
2804367	Pahia Hill Scenic Reserve	166.24	Scenic Reserve - s.19(1)(a) Reserves Act 1977
2804368	Falls Creek Scenic Reserve	120.20	Scenic Reserve - s.19(1)(a) Reserves Act 1977
2804369	Conservation Area - Round Hill, Colac Bay	37.01	Stewardship Area - s.25 Conservation Act 1987
2804370	Conservation Area - Round Hill, Colac Bay	14.16	Stewardship Area - s.25 Conservation Act 1987
2804371	Gravel Reserve	2.86	Local Purpose Reserve - s.23 Reserves Act 1977
2804372	Conservation Area - South Round Hill, Lake George	258.37	Stewardship Area - s.25 Conservation Act 1987
2804373	Lake George Wildlife Management Reserve	286.25	Government Purpose Reserve - s.22 Reserves Act 1977
2804374	Road & Railway Protection	20.53	Government Purpose Reserve - s.22 Reserves Act 1977
2804375	Road & Railway Protection	25.90	Government Purpose Reserve - s.22 Reserves Act 1977
2804376	Conservation Area - Kawakaputa Bay	11.97	Stewardship Area - s.25 Conservation Act 1987
2804377	Road & Railway Protection	16.81	Government Purpose Reserve - s.22 Reserves Act 1977

Inventory of public conservation land and waters
Southland
Map table 7.12

NaPALIS ID	Protected Area Name	Area (ha)	Legal Description
2804379	Conservation Area - Pourakino Valley Road	3.13	Stewardship Area - s.25 Conservation Act 1987
2804385	Otautau Scenic Reserve	20.41	Scenic Reserve - s.19(1)(a) Reserves Act 1977
2804386	Pourakino Scenic Reserve	72.30	Scenic Reserve - s.19(1)(a) Reserves Act 1977
2804387	Conservation Area - Tweedle Road, Pourakino	1.34	Stewardship Area - s.25 Conservation Act 1987
2804388	Conservation Area - Pourakino Valley Road	0.63	Stewardship Area - s.25 Conservation Act 1987
2804392	Conservation Area - Colac Bay	3.31	Stewardship Area - s.25 Conservation Act 1987
2804395	Pig Island Scenic Reserve	11.19	Scenic Reserve - s.19(1)(a) Reserves Act 1977
2804396	Conservation Area - Fairfax	13.77	Stewardship Area - s.25 Conservation Act 1987
2804399	Conservation Area - Gummies Bush, 3rd, Invercargil	0.61	Stewardship Area - s.25 Conservation Act 1987
2804400	Conservation Area - Gummies Bush, Rd3, Inghill	19.40	Stewardship Area - s.25 Conservation Act 1987
2804408	Conservation Area - Aparima Parade, Riverton	0.96	Stewardship Area - s.25 Conservation Act 1987
2804409	Conservation Area - Aparima Parade, Riverton	0.30	Stewardship Area - s.25 Conservation Act 1987
2804410	Conservation Area - Aparima Parade, Riverton	0.10	Stewardship Area - s.25 Conservation Act 1987
2804412	Plantation Reserve	0.30	Local Purpose Reserve - s.23 Reserves Act 1977
2804413	Public Utility	0.42	Local Purpose Reserve - s.23 Reserves Act 1977
2804415	Conservation Area - Lansdowne Crescent, Riverton	0.61	Stewardship Area - s.25 Conservation Act 1987
2804416	Conservation Area - Bath Road, Riverton	0.21	Stewardship Area - s.25 Conservation Act 1987
2804425	Marginal Strip	2.98	Fixed Marginal Strip - s.24(3) Conservation Act 1987
2804426	Marginal Strip	0.31	Fixed Marginal Strip - s.24(3) Conservation Act 1987
2804427	Marginal Strip	0.50	Fixed Marginal Strip - s.24(3) Conservation Act 1987
2804428	Marginal Strip	0.07	Fixed Marginal Strip - s.24(3) Conservation Act 1987
2804429	Marginal Strip	0.07	Fixed Marginal Strip - s.24(3) Conservation Act 1987
2804430	Marginal Strip	5.96	Fixed Marginal Strip - s.24(3) Conservation Act 1987
2804431	Marginal Strip	0.13	Fixed Marginal Strip - s.24(3) Conservation Act 1987
2804432	Marginal Strip	0.09	Fixed Marginal Strip - s.24(3) Conservation Act 1987
2804433	Marginal Strip	2.21	Fixed Marginal Strip - s.24(3) Conservation Act 1987
2804434	Marginal Strip	7.69	Fixed Marginal Strip - s.24(3) Conservation Act 1987
2804435	Marginal Strip	10.32	Fixed Marginal Strip - s.24(3) Conservation Act 1987
2804436	Marginal Strip	0.79	Fixed Marginal Strip - s.24(3) Conservation Act 1987
2804437	Marginal Strip	0.42	Fixed Marginal Strip - s.24(3) Conservation Act 1987
2804438	Marginal Strip	7.15	Fixed Marginal Strip - s.24(3) Conservation Act 1987
2804439	Marginal Strip	3.59	Fixed Marginal Strip - s.24(3) Conservation Act 1987
2804440	Marginal Strip	8.32	Fixed Marginal Strip - s.24(3) Conservation Act 1987
2804441	Marginal Strip	8.05	Fixed Marginal Strip - s.24(3) Conservation Act 1987
2804442	Marginal Strip	4.93	Fixed Marginal Strip - s.24(3) Conservation Act 1987
2804443	Marginal Strip	5.29	Fixed Marginal Strip - s.24(3) Conservation Act 1987
2804444	Marginal Strip	7.80	Fixed Marginal Strip - s.24(3) Conservation Act 1987
2804445	Marginal Strip	1.20	Fixed Marginal Strip - s.24(3) Conservation Act 1987
2804446	Marginal Strip	1.06	Fixed Marginal Strip - s.24(3) Conservation Act 1987
2804447	Marginal Strip	33.16	Fixed Marginal Strip - s.24(3) Conservation Act 1987
2804448	Marginal Strip	9.39	Fixed Marginal Strip - s.24(3) Conservation Act 1987
2804449	Marginal Strip	1.82	Fixed Marginal Strip - s.24(3) Conservation Act 1987
2804450	Marginal Strip	1.81	Fixed Marginal Strip - s.24(3) Conservation Act 1987
2804451	Marginal Strip	2.60	Fixed Marginal Strip - s.24(3) Conservation Act 1987
2804452	Marginal Strip	2.65	Fixed Marginal Strip - s.24(3) Conservation Act 1987
2804453	Marginal Strip	1.07	Fixed Marginal Strip - s.24(3) Conservation Act 1987
2804454	Marginal Strip	2.56	Fixed Marginal Strip - s.24(3) Conservation Act 1987
2804455	Marginal Strip	2.53	Fixed Marginal Strip - s.24(3) Conservation Act 1987
2804456	Marginal Strip	2.71	Fixed Marginal Strip - s.24(3) Conservation Act 1987
2804457	Marginal Strip	0.29	Fixed Marginal Strip - s.24(3) Conservation Act 1987
2804516	Marginal Strip	2.25	Fixed Marginal Strip - s.24(3) Conservation Act 1987
2804517	Esplanade Reserve	0.46	Local Purpose Reserve - s.23 Reserves Act 1977
2804518	Marginal Strip	9.44	Fixed Marginal Strip - s.24(3) Conservation Act 1987
2804519	Marginal Strip	8.94	Fixed Marginal Strip - s.24(3) Conservation Act 1987
2804520	Marginal Strip	0.20	Fixed Marginal Strip - s.24(3) Conservation Act 1987
2804521	Marginal Strip	0.82	Fixed Marginal Strip - s.24(3) Conservation Act 1987
2804527	Marginal Strip	2.64	Fixed Marginal Strip - s.24(3) Conservation Act 1987
2804528	Marginal Strip	2.11	Fixed Marginal Strip - s.24(3) Conservation Act 1987
2804529	Thwaites Reserve	323.01	Scenic Reserve - s.19(1)(a) Reserves Act 1977
2804531	Marginal Strip	3.06	Fixed Marginal Strip - s.24(3) Conservation Act 1987
2804532	Marginal Strip	2.67	Fixed Marginal Strip - s.24(3) Conservation Act 1987
2804533	Marginal Strip	2.17	Fixed Marginal Strip - s.24(3) Conservation Act 1987

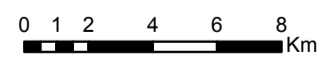


Map 7.12 Inventory of public conservation land and waters

Conservation Management Strategy
Southland Murihiku

Map 12 of 19

Conservation unit data is current as of 31/10/2015



**Inventory of public conservation land and waters
Southland
Map table 7.13**

NaPALIS ID	Protected Area Name	Area (ha)	Legal Description
2799879	Conservation Area - Toetoes	1678.54	Stewardship Area - s.25 Conservation Act 1987
2799880	Waituna Scenic Reserve	1.53	Scenic Reserve - s.19(1)(a) Reserves Act 1977
2799881	Marginal Strip	2.35	Fixed Marginal Strip - s.24(3) Conservation Act 1987
2799882	Marginal Strip	1.06	Fixed Marginal Strip - s.24(3) Conservation Act 1987
2799883	Recreation Reserve	21.52	Recreation Reserve - s.17 Reserves Act 1977
2799884	Marginal Strip	0.23	Fixed Marginal Strip - s.24(3) Conservation Act 1987
2799886	Marginal Strip	2.30	Fixed Marginal Strip - s.24(3) Conservation Act 1987
2799887	Conservation Area - Hut Site	1.33	Stewardship Area - s.25 Conservation Act 1987
2799888	Conservation Area - Toetoes Harbour Spit	105.16	Stewardship Area - s.25 Conservation Act 1987
2799974	Seaward Downs Scenic Reserve	26.01	Scenic Reserve - s.19(1)(a) Reserves Act 1977
2800016	Marginal Strip	0.60	Fixed Marginal Strip - s.24(3) Conservation Act 1987
2800017	Marginal Strip	2.84	Fixed Marginal Strip - s.24(3) Conservation Act 1987
2800018	Marginal Strip	2.79	Fixed Marginal Strip - s.24(3) Conservation Act 1987
2800019	Marginal Strip	2.64	Fixed Marginal Strip - s.24(3) Conservation Act 1987
2800021	Marginal Strip	4.89	Fixed Marginal Strip - s.24(3) Conservation Act 1987
2800025	Marginal Strip	1.00	Fixed Marginal Strip - s.24(3) Conservation Act 1987
2800032	Marginal Strip	1.93	Fixed Marginal Strip - s.24(3) Conservation Act 1987
2800033	Marginal Strip	6.48	Fixed Marginal Strip - s.24(3) Conservation Act 1987
2800040	Marginal Strip	2.92	Fixed Marginal Strip - s.24(3) Conservation Act 1987
2800055	Marginal Strip	3.74	Fixed Marginal Strip - s.24(3) Conservation Act 1987
2800057	Waituna Wetlands Scientific Reserve	3566.28	Scientific Reserve - s.21 Reserves Act 1977
2800159	Conservation Area - Hedgehope Hill	1.11	Stewardship Area - s.25 Conservation Act 1987
2800160	Conservation Area - Hedgehope Hill	1.94	Stewardship Area - s.25 Conservation Act 1987
2800161	Conservation Area - Dunsdale	2.09	Stewardship Area - s.25 Conservation Act 1987
2800162	Conservation Area - Dunsdale	2.03	Stewardship Area - s.25 Conservation Act 1987
2800163	Conservation Area - Dunsdale	34.00	Stewardship Area - s.25 Conservation Act 1987
2800215	Marginal Strip	4.08	Fixed Marginal Strip - s.24(3) Conservation Act 1987
2800216	Marginal Strip	1.31	Fixed Marginal Strip - s.24(3) Conservation Act 1987
2800217	Marginal Strip	2.98	Fixed Marginal Strip - s.24(3) Conservation Act 1987
2800218	Marginal Strip	2.87	Fixed Marginal Strip - s.24(3) Conservation Act 1987
2800220	Marginal Strip	2.14	Fixed Marginal Strip - s.24(3) Conservation Act 1987
2800221	Marginal Strip	5.63	Fixed Marginal Strip - s.24(3) Conservation Act 1987
2800223	Marginal Strip	0.21	Fixed Marginal Strip - s.24(3) Conservation Act 1987
2800772	Marginal Strip	6.15	Fixed Marginal Strip - s.24(3) Conservation Act 1987
2800773	Marginal Strip	0.51	Fixed Marginal Strip - s.24(3) Conservation Act 1987
2800774	Marginal Strip	0.44	Fixed Marginal Strip - s.24(3) Conservation Act 1987
2800788	Marginal Strip	0.38	Fixed Marginal Strip - s.24(3) Conservation Act 1987
2800789	Surrey Park Reserve	15.63	Local Purpose Reserve - s.23 Reserves Act 1977
2800793	Marginal Strip - Oreti River	0.05	Fixed Marginal Strip - s.24(3) Conservation Act 1987
2800794	Local Purpose Reserve - Espanade - Oreti River	1.51	Local Purpose Reserve - s.23 Reserves Act 1977
2800969	Camping Ground	1.52	Local Purpose Reserve - s.23 Reserves Act 1977
2800970	Otatara South Scenic Reserve	17.83	Scenic Reserve - s.19(1)(a) Reserves Act 1977
2800979	Conservation Area - Bushy Point	56.30	Stewardship Area - s.25 Conservation Act 1987
2800982	Conservation Area - Oreti River, Bushy Point	32.15	Stewardship Area - s.25 Conservation Act 1987
2800983	Conservation Area - Mokomoko Inlet	72.26	Stewardship Area - s.25 Conservation Act 1987
2800986	Omaui Scenic Reserve	216.94	Scenic Reserve - s.19(1)(a) Reserves Act 1977
2800987	Conservation Area - Omaui Island	4.24	Stewardship Area - s.25 Conservation Act 1987
2800989	Conservation Area - Green Point	0.43	Stewardship Area - s.25 Conservation Act 1987
2800991	Habour Reserve	0.22	Local Purpose Reserve - s.23 Reserves Act 1977
2800992	Habour Reserve	0.14	Local Purpose Reserve - s.23 Reserves Act 1977
2800993	Conservation Area - Bluff	5.05	Stewardship Area - s.25 Conservation Act 1987
2800994	Conservation Area - Bluff	16.29	Stewardship Area - s.25 Conservation Act 1987
2800998	Motupohue Scenic Reserve	154.30	Scenic Reserve - s.19(1)(a) Reserves Act 1977
2801037	Conservation Area - Seaward Moss	5621.89	Stewardship Area - s.25 Conservation Act 1987
2801047	Tiwai Rocks Wildlife Management Reserve	0.32	Government Purpose Reserve - s.22 Reserves Act 1977
2801048	Conservation Area - Tiwai Spit	1877.20	Stewardship Area - s.25 Conservation Act 1987
2801049	Conservation Area - Tiwai Point	0.09	Stewardship Area - s.25 Conservation Act 1987
2801052	Waituna Scenic Reserve	56.51	Scenic Reserve - s.19(1)(a) Reserves Act 1977
2801053	Gravel Reserve	3.92	Local Purpose Reserve - s.23 Reserves Act 1977
2801055	Marginal Strip	7.05	Fixed Marginal Strip - s.24(3) Conservation Act 1987
2801056	Marginal Strip	8.66	Fixed Marginal Strip - s.24(3) Conservation Act 1987
2801057	Marginal Strip	1.49	Fixed Marginal Strip - s.24(3) Conservation Act 1987
2801058	Marginal Strip	2.87	Fixed Marginal Strip - s.24(3) Conservation Act 1987
2801059	Marginal Strip	9.10	Fixed Marginal Strip - s.24(3) Conservation Act 1987
2801060	Marginal Strip	3.57	Fixed Marginal Strip - s.24(3) Conservation Act 1987
2801061	Marginal Strip	3.72	Fixed Marginal Strip - s.24(3) Conservation Act 1987
2801062	Marginal Strip	35.29	Fixed Marginal Strip - s.24(3) Conservation Act 1987
2801063	Marginal Strip	0.52	Fixed Marginal Strip - s.24(3) Conservation Act 1987
2801064	Marginal Strip	1.38	Fixed Marginal Strip - s.24(3) Conservation Act 1987
2801065	Marginal Strip	23.90	Fixed Marginal Strip - s.24(3) Conservation Act 1987
2801066	Marginal Strip	1.69	Fixed Marginal Strip - s.24(3) Conservation Act 1987
2801067	Marginal Strip	1.64	Fixed Marginal Strip - s.24(3) Conservation Act 1987
2801068	Marginal Strip	1.71	Fixed Marginal Strip - s.24(3) Conservation Act 1987
2801069	Marginal Strip	1.80	Fixed Marginal Strip - s.24(3) Conservation Act 1987
2801070	Marginal Strip	8.28	Fixed Marginal Strip - s.24(3) Conservation Act 1987
2801071	Marginal Strip	7.82	Fixed Marginal Strip - s.24(3) Conservation Act 1987
2801072	Marginal Strip	2.35	Fixed Marginal Strip - s.24(3) Conservation Act 1987
2801073	Marginal Strip	1.64	Fixed Marginal Strip - s.24(3) Conservation Act 1987
2801074	Marginal Strip	0.82	Fixed Marginal Strip - s.24(3) Conservation Act 1987
2801080	Conservation Area - Awarua Plains	337.19	Stewardship Area - s.25 Conservation Act 1987
2801082	Conservation Area - Awarua Bay	20.18	Stewardship Area - s.25 Conservation Act 1987
2801149	NHF Acquisition - Scenic Reserve - Mokomoko	17.35	Scenic Reserve - s.19(1)(a) Reserves Act 1977
2801185	Marginal Strip	0.06	Fixed Marginal Strip - s.24(3) Conservation Act 1987
2803875	Conservation Area - Oreti River, Oreti School Road	1.92	Stewardship Area - s.25 Conservation Act 1987
2803884	Conservation Area - Oreti River, South Dipton	1.97	Stewardship Area - s.25 Conservation Act 1987
2803885	Conservation Area - Oreti River, South Dipton	12.71	Stewardship Area - s.25 Conservation Act 1987
2803886	Conservation Area - Oreti River, South Dipton	7.58	Stewardship Area - s.25 Conservation Act 1987
2803887	Conservation Area - Oreti River, South Dipton	4.23	Stewardship Area - s.25 Conservation Act 1987
2803888	Conservation Area - Oreti River, Benmore	15.55	Stewardship Area - s.25 Conservation Act 1987
2803889	Taringatura Scenic Reserve	14.44	Scenic Reserve - s.19(1)(a) Reserves Act 1977
2803890	Conservation Area - Taringatura	0.10	Stewardship Area - s.25 Conservation Act 1987
2803891	Conservation Area - Oreti River, South Benmore	20.69	Stewardship Area - s.25 Conservation Act 1987
2803892	Conservation Area - Oreti River, South Benmore	20.94	Stewardship Area - s.25 Conservation Act 1987
2803893	Conservation Area - Oreti River, South Benmore	20.94	Stewardship Area - s.25 Conservation Act 1987
2803894	Conservation Area - Oreti River, Centre Bush	3.28	Stewardship Area - s.25 Conservation Act 1987
2803895	Conservation Area - Oreti River, Centre Bush	50.90	Stewardship Area - s.25 Conservation Act 1987
2803897	Conservation Area - Oreti River, Divers Road	6.92	Stewardship Area - s.25 Conservation Act 1987

Inventory of public conservation land and waters
Southland
Map table 7.13

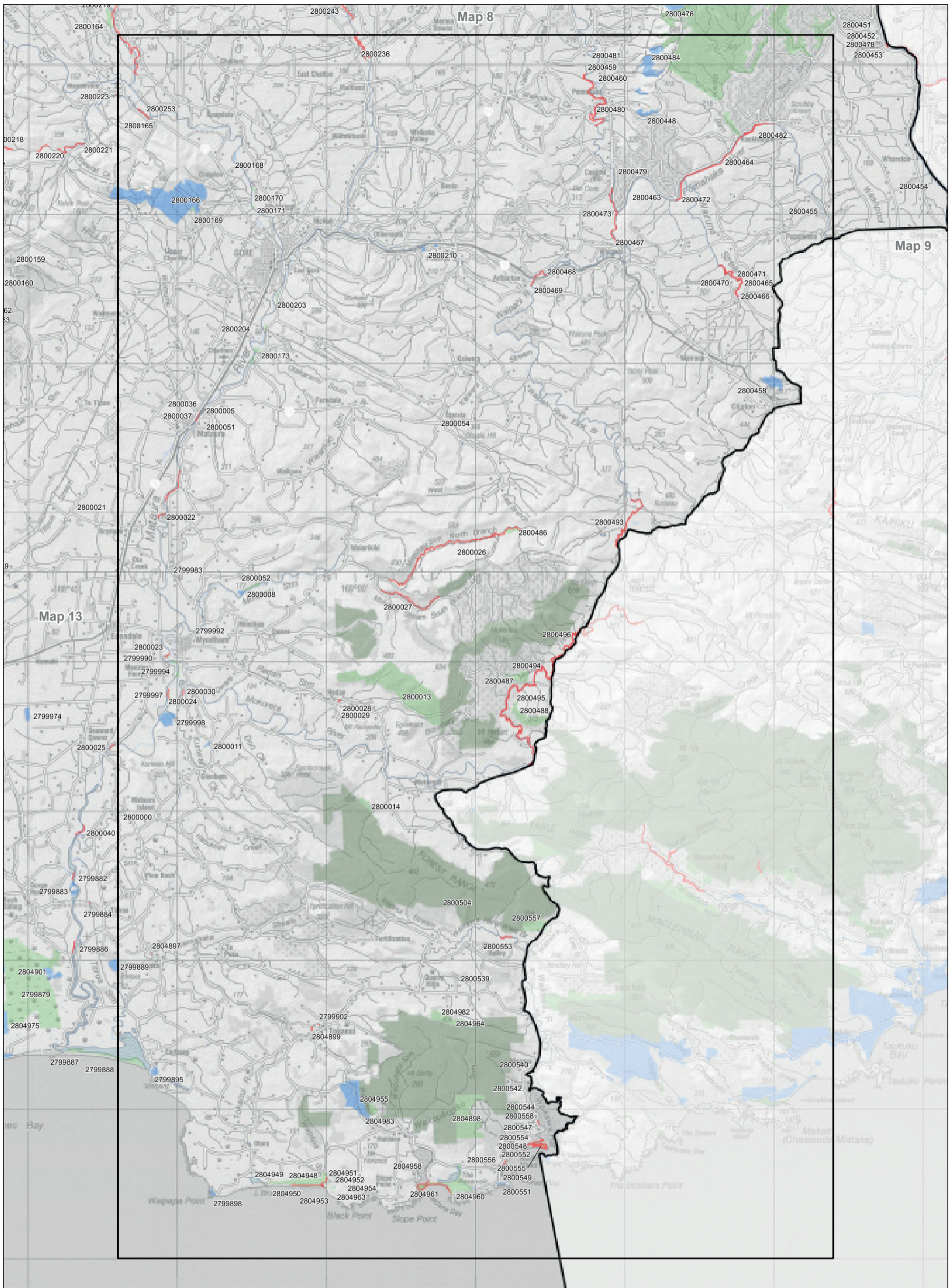
NaPALIS ID	Protected Area Name	Area (ha)	Legal Description
2803898	Conservation Area - Oreti River, Divers Road	2.90	Stewardship Area - s.25 Conservation Act 1987
2803899	Swales Bush Scenic Reserve	13.92	Scenic Reserve - s.19(1)(a) Reserves Act 1977
2803901	Conservation Area - Oreti River, Winton	12.12	Stewardship Area - s.25 Conservation Act 1987
2803902	Conservation Area - Oreti River, Winton	3.00	Stewardship Area - s.25 Conservation Act 1987
2803903	Conservation Area - Oreti River, Winton	22.21	Stewardship Area - s.25 Conservation Act 1987
2803904	Conservation Area - Oreti River, Winton	5.28	Stewardship Area - s.25 Conservation Act 1987
2803915	Conservation Area - The Cone Forest	659.98	Stewardship Area - s.25 Conservation Act 1987
2803916	Otapiri Scientific Reserve	19.66	Scientific Reserve - s.21 Reserves Act 1977
2803917	Conservation Area - Centre Bush	0.01	Stewardship Area - s.25 Conservation Act 1987
2803918	Conservation Area - Otapiri Stream	0.19	Stewardship Area - s.25 Conservation Act 1987
2803920	Otapiri Scenic Reserve	17.55	Scenic Reserve - s.19(1)(a) Reserves Act 1977
2803921	Conservation Area - Bare Hill Forest	296.17	Stewardship Area - s.25 Conservation Act 1987
2803922	Conservation Area - Hokonui Forest	2130.80	Stewardship Area - s.25 Conservation Act 1987
2803923	Dunsdale Ecological Area	3237.46	Ecological Area - s.21 Conservation Act 1987
2803924	Hokonui Scenic Reserve	187.80	Scenic Reserve - s.19(1)(a) Reserves Act 1977
2803925	Marginal Strip	1.52	Fixed Marginal Strip - s.24(3) Conservation Act 1987
2803926	Marginal Strip	1.17	Fixed Marginal Strip - s.24(3) Conservation Act 1987
2803927	Marginal Strip	1.69	Fixed Marginal Strip - s.24(3) Conservation Act 1987
2803928	Marginal Strip	2.62	Fixed Marginal Strip - s.24(3) Conservation Act 1987
2803929	Marginal Strip	0.25	Fixed Marginal Strip - s.24(3) Conservation Act 1987
2803930	Marginal Strip	20.74	Fixed Marginal Strip - s.24(3) Conservation Act 1987
2803931	Marginal Strip	0.88	Fixed Marginal Strip - s.24(3) Conservation Act 1987
2803933	Marginal Strip	3.57	Fixed Marginal Strip - s.24(3) Conservation Act 1987
2803934	Marginal Strip	6.98	Fixed Marginal Strip - s.24(3) Conservation Act 1987
2803935	Marginal Strip	8.70	Fixed Marginal Strip - s.24(3) Conservation Act 1987
2803936	Marginal Strip	1.60	Fixed Marginal Strip - s.24(3) Conservation Act 1987
2803937	Marginal Strip	0.92	Fixed Marginal Strip - s.24(3) Conservation Act 1987
2803938	Marginal Strip	4.29	Fixed Marginal Strip - s.24(3) Conservation Act 1987
2803940	Marginal Strip	0.78	Fixed Marginal Strip - s.24(3) Conservation Act 1987
2803941	Marginal Strip	0.92	Fixed Marginal Strip - s.24(3) Conservation Act 1987
2803942	Marginal Strip	0.65	Fixed Marginal Strip - s.24(3) Conservation Act 1987
2803943	Marginal Strip	0.50	Fixed Marginal Strip - s.24(3) Conservation Act 1987
2803944	Marginal Strip	0.43	Fixed Marginal Strip - s.24(3) Conservation Act 1987
2803945	Marginal Strip	1.49	Fixed Marginal Strip - s.24(3) Conservation Act 1987
2803946	Marginal Strip	1.23	Fixed Marginal Strip - s.24(3) Conservation Act 1987
2803947	Marginal Strip	0.30	Fixed Marginal Strip - s.24(3) Conservation Act 1987
2803948	Marginal Strip	0.84	Fixed Marginal Strip - s.24(3) Conservation Act 1987
2803949	Marginal Strip	0.29	Fixed Marginal Strip - s.24(3) Conservation Act 1987
2803953	Marginal Strip	0.22	Fixed Marginal Strip - s.24(3) Conservation Act 1987
2803954	Marginal Strip	4.06	Fixed Marginal Strip - s.24(3) Conservation Act 1987
2803955	Marginal Strip	9.04	Fixed Marginal Strip - s.24(3) Conservation Act 1987
2803956	Marginal Strip	9.22	Fixed Marginal Strip - s.24(3) Conservation Act 1987
2804126	Marshall Bush Scenic Reserve	64.83	Scenic Reserve - s.19(1)(a) Reserves Act 1977
2804131	Kingswood Bush Scenic Reserve	7.73	Scenic Reserve - s.19(1)(a) Reserves Act 1977
2804152	Conservation Area - Dalrymple St, New River Est	0.66	Stewardship Area - s.25 Conservation Act 1987
2804237	Marginal Strip	49.03	Fixed Marginal Strip - s.24(3) Conservation Act 1987
2804238	Marginal Strip	1.20	Fixed Marginal Strip - s.24(3) Conservation Act 1987
2804239	Marginal Strip	1.09	Fixed Marginal Strip - s.24(3) Conservation Act 1987
2804240	Marginal Strip	0.76	Fixed Marginal Strip - s.24(3) Conservation Act 1987
2804241	Marginal Strip	1.15	Fixed Marginal Strip - s.24(3) Conservation Act 1987
2804242	Marginal Strip	0.93	Fixed Marginal Strip - s.24(3) Conservation Act 1987
2804243	Marginal Strip	0.85	Fixed Marginal Strip - s.24(3) Conservation Act 1987
2804244	Marginal Strip	0.39	Fixed Marginal Strip - s.24(3) Conservation Act 1987
2804246	Marginal Strip	0.71	Fixed Marginal Strip - s.24(3) Conservation Act 1987
2804247	Marginal Strip	1.06	Fixed Marginal Strip - s.24(3) Conservation Act 1987
2804248	Marginal Strip	0.09	Fixed Marginal Strip - s.24(3) Conservation Act 1987
2804249	Marginal Strip	0.41	Fixed Marginal Strip - s.24(3) Conservation Act 1987
2804250	Marginal Strip	0.24	Fixed Marginal Strip - s.24(3) Conservation Act 1987
2804251	Marginal Strip	0.43	Fixed Marginal Strip - s.24(3) Conservation Act 1987
2804252	Marginal Strip	0.88	Fixed Marginal Strip - s.24(3) Conservation Act 1987
2804253	Marginal Strip	2.65	Fixed Marginal Strip - s.24(3) Conservation Act 1987
2804254	Marginal Strip	2.00	Fixed Marginal Strip - s.24(3) Conservation Act 1987
2804255	Marginal Strip	0.73	Fixed Marginal Strip - s.24(3) Conservation Act 1987
2804256	Marginal Strip - Hedgehope Stream	1.27	Fixed Marginal Strip - s.24(3) Conservation Act 1987
2804257	Marginal Strip	1.19	Fixed Marginal Strip - s.24(3) Conservation Act 1987
2804258	Marginal Strip	3.74	Fixed Marginal Strip - s.24(3) Conservation Act 1987
2804259	Conservation Area - Wilson St, Wallacetown	3.20	Stewardship Area - s.25 Conservation Act 1987
2804261	NHF Acquisition - Dunearn Scientific Reserve	56.34	Scientific Reserve - s.21 Reserves Act 1977
2804267	Drummond Swamp Wildlife Management Reserve	256.93	Government Purpose Reserve - s.22 Reserves Act 1977
2804271	Conservation Area - Oreti River, Lochiel	0.92	Stewardship Area - s.25 Conservation Act 1987
2804274	Conservation Area - Oreti River, Waianiwa	0.23	Stewardship Area - s.25 Conservation Act 1987
2804276	Conservation Area - Oreti River, Wallacetown	7.84	Stewardship Area - s.25 Conservation Act 1987
2804278	Conservation Area - Oreti River, Wallacetown	0.72	Stewardship Area - s.25 Conservation Act 1987
2804286	Recreation Reserve Wallacetown	0.09	Recreation Reserve - s.17 Reserves Act 1977
2804287	Makarewa Lagoon Wildlife Management Reserve	5.03	Government Purpose Reserve - s.22 Reserves Act 1977
2804288	Conservation Area - Lake Murihiku	0.78	Stewardship Area - s.25 Conservation Act 1987
2804289	Conservation Area - Lake Murihiku	0.05	Stewardship Area - s.25 Conservation Act 1987
2804290	Conservation Area - Oreti River, Otatara	2.75	Stewardship Area - s.25 Conservation Act 1987
2804294	Conservation Area - Makarewa River, Makarewa	0.43	Stewardship Area - s.25 Conservation Act 1987
2804295	Conservation Area - Makarewa River, Makarewa	0.61	Stewardship Area - s.25 Conservation Act 1987
2804301	Forest Hill Scenic Reserve	582.37	Scenic Reserve - s.19(1)(a) Reserves Act 1977
2804304	Conservation Area - Makarewa River, Counsell Road	0.42	Stewardship Area - s.25 Conservation Act 1987
2804305	Conservation Area - Makarewa River, Nth Makarewa	0.62	Stewardship Area - s.25 Conservation Act 1987
2804306	Conservation Area - Makarewa River, Nth Makarewa	0.85	Stewardship Area - s.25 Conservation Act 1987
2804307	Conservation Area - Makarewa River, Nth Makarewa	0.45	Stewardship Area - s.25 Conservation Act 1987
2804308	Cooks Scenic Reserve	4.99	Scenic Reserve - s.19(1)(a) Reserves Act 1977
2804501	Wadworth Scenic Reserve	40.83	Scenic Reserve - s.19(1)(a) Reserves Act 1977
2804504	Marginal Strip	0.53	Fixed Marginal Strip - s.24(3) Conservation Act 1987
2804511	Marginal Strip - Otapiri Stream	0.08	Fixed Marginal Strip - s.24(3) Conservation Act 1987
2804512	Marginal Strip - Dipton Stream	0.12	Fixed Marginal Strip - s.24(3) Conservation Act 1987
2804513	Marginal Strip - Lora River	0.56	Fixed Marginal Strip - s.24(3) Conservation Act 1987
2804534	Marginal Strip	2.37	Fixed Marginal Strip - s.24(3) Conservation Act 1987
2804540	Marginal Strip	0.40	Fixed Marginal Strip - s.24(3) Conservation Act 1987
2804900	Waghorn Waituna Scenic Reserve	312.78	Scenic Reserve - s.19(1)(a) Reserves Act 1977
2804901	Toetoes Scenic Reserve	158.13	Scenic Reserve - s.19(1)(a) Reserves Act 1977
2804975	Scenic Reserve - Waghorn	241.46	Scenic Reserve - s.19(1)(b) Reserves Act 1977

**Inventory of public conservation land and waters
Southland
Map table 7.14**

NaPALIS ID	Protected Area Name	Area (ha)	Legal Description
2799889	Titiroa Scenic Reserve	46.31	Scenic Reserve - s.19(1)(a) Reserves Act 1977
2799895	Recreation Reserve	21.42	Recreation Reserve - s.17 Reserves Act 1977
2799898	Recreation Reserve - Waipapa Point	11.14	Recreation Reserve - s.17 Reserves Act 1977
2799902	Marginal Strip	0.23	Fixed Marginal Strip - s.24(3) Conservation Act 1987
2799983	Conservation Area - Mataura River, Edendale	0.91	Stewardship Area - s.25 Conservation Act 1987
2799990	Conservation Area - Mataura River, Wyndham	2.47	Stewardship Area - s.25 Conservation Act 1987
2799992	Conservation Area - Mimihau Stream, Wyndham	0.61	Stewardship Area - s.25 Conservation Act 1987
2799994	Conservation Area - Mataura River, Wyndham	17.58	Stewardship Area - s.25 Conservation Act 1987
2799997	Conservation Area - Mataura River, Wyndham	2.70	Stewardship Area - s.25 Conservation Act 1987
2799998	Wyndham Scenic Reserve	68.81	Scenic Reserve - s.19(1)(a) Reserves Act 1977
2800000	Conservation Area - Mataura Island	1.04	Stewardship Area - s.25 Conservation Act 1987
2800005	Conservation Area - Mataura River, Mataura	0.49	Stewardship Area - s.25 Conservation Act 1987
2800008	Munro Bush Scenic Reserve	10.34	Scenic Reserve - s.19(1)(a) Reserves Act 1977
2800011	Glenham Scenic Reserve	7.09	Scenic Reserve - s.19(1)(a) Reserves Act 1977
2800013	Conservation Area - Slopedown	955.40	Stewardship Area - s.25 Conservation Act 1987
2800014	Conservation Area - Crown Land	35.62	Stewardship Area - s.25 Conservation Act 1987
2800022	Marginal Strip	1.94	Fixed Marginal Strip - s.24(3) Conservation Act 1987
2800023	Marginal Strip	0.79	Fixed Marginal Strip - s.24(3) Conservation Act 1987
2800024	Marginal Strip	1.14	Fixed Marginal Strip - s.24(3) Conservation Act 1987
2800026	Marginal Strip	25.15	Fixed Marginal Strip - s.24(3) Conservation Act 1987
2800027	Marginal Strip	9.51	Fixed Marginal Strip - s.24(3) Conservation Act 1987
2800028	Marginal Strip	0.32	Fixed Marginal Strip - s.24(3) Conservation Act 1987
2800029	Marginal Strip	0.31	Fixed Marginal Strip - s.24(3) Conservation Act 1987
2800030	Marginal Strip	0.75	Fixed Marginal Strip - s.24(3) Conservation Act 1987
2800036	Marginal Strip	0.22	Fixed Marginal Strip - s.24(3) Conservation Act 1987
2800037	Marginal Strip	0.28	Fixed Marginal Strip - s.24(3) Conservation Act 1987
2800051	Mckelvie Heights Recreation Reserve	0.42	Recreation Reserve - s.17 Reserves Act 1977
2800052	Conservation Area - Crosby Forest Heritage	14.50	Stewardship Area - s.25 Conservation Act 1987
2800054	Local Purpose Reserve - Cemetery - Otaraia	0.17	Local Purpose Reserve - s.23 Reserves Act 1977
2800165	Conservation Area - Mataura River, Mandeville	0.10	Stewardship Area - s.25 Conservation Act 1987
2800166	Croydon Bush Scenic Reserve	874.87	Scenic Reserve - s.19(1)(a) Reserves Act 1977
2800168	Gravel Reserve	3.75	Local Purpose Reserve - s.23 Reserves Act 1977
2800169	Conservation Area - Adjoining Croydon Bush	4.87	Stewardship Area - s.25 Conservation Act 1987
2800170	Conservation Area - Mataura River, Croydon	8.03	Stewardship Area - s.25 Conservation Act 1987
2800171	Conservation Area - Mataura River, Croydon	2.91	Stewardship Area - s.25 Conservation Act 1987
2800173	Conservation Area - Mataura River, Charlton	26.23	Stewardship Area - s.25 Conservation Act 1987
2800203	Conservation Area - Mataura River, Gore	8.16	Stewardship Area - s.25 Conservation Act 1987
2800204	Conservation Area - Mataura River, Gore	5.88	Stewardship Area - s.25 Conservation Act 1987
2800210	Pukerau Red Tussock Scientific Reserve	12.62	Scientific Reserve - s.21 Reserves Act 1977
2800236	Marginal Strip	10.21	Fixed Marginal Strip - s.24(3) Conservation Act 1987
2800253	Marginal Strip	3.10	Fixed Marginal Strip - s.24(3) Conservation Act 1987
2800448	Glenburnie Scenic Reserve	36.65	Scenic Reserve - s.19(1)(a) Reserves Act 1977
2800455	Conservation Area - Pomahaka River, Popotunoa	2.78	Stewardship Area - s.25 Conservation Act 1987
2800458	Popotunoa Hill Scenic Reserve	78.43	Scenic Reserve - s.19(1)(a) Reserves Act 1977
2800459	Conservation Area - Pomahaka	0.54	Stewardship Area - s.25 Conservation Act 1987
2800460	Conservation Area - Pomahaka	0.32	Stewardship Area - s.25 Conservation Act 1987
2800463	Pomahaka River Recreation Reserve	1.43	Recreation Reserve - s.17 Reserves Act 1977
2800464	Marginal Strip	16.53	Fixed Marginal Strip - s.24(3) Conservation Act 1987
2800465	Marginal Strip	1.76	Fixed Marginal Strip - s.24(3) Conservation Act 1987
2800466	Marginal Strip	1.47	Fixed Marginal Strip - s.24(3) Conservation Act 1987
2800467	Marginal Strip	3.44	Fixed Marginal Strip - s.24(3) Conservation Act 1987
2800468	Marginal Strip	2.54	Fixed Marginal Strip - s.24(3) Conservation Act 1987
2800469	Marginal Strip	1.30	Fixed Marginal Strip - s.24(3) Conservation Act 1987
2800470	Marginal Strip	8.65	Fixed Marginal Strip - s.24(3) Conservation Act 1987
2800471	Marginal Strip	5.32	Fixed Marginal Strip - s.24(3) Conservation Act 1987
2800472	Marginal Strip	3.88	Fixed Marginal Strip - s.24(3) Conservation Act 1987
2800473	Marginal Strip	5.69	Fixed Marginal Strip - s.24(3) Conservation Act 1987
2800479	Conical Hill	0.04	Local Purpose Reserve - s.23 Reserves Act 1977
2800480	Marginal Strip	31.85	Fixed Marginal Strip - s.24(3) Conservation Act 1987
2800481	Marginal Strip	0.01	Fixed Marginal Strip - s.24(3) Conservation Act 1987
2800482	Marginal Strip - Pomahaka River	4.80	Fixed Marginal Strip - s.24(3) Conservation Act 1987
2800484	Scenic Reserve - Lietze (Blue Mountains) Bushside Road	162.29	Scenic Reserve - s.19(1)(b) Reserves Act 1977
2800486	Conservation Area - Waiariki Stream, Mimihau	24.38	Stewardship Area - s.25 Conservation Act 1987
2800487	Conservation Area - Mokoreta River, Mokoreta	69.70	Stewardship Area - s.25 Conservation Act 1987
2800488	Conservation Area - Mokoreta River, Mokoreta	143.26	Stewardship Area - s.25 Conservation Act 1987
2800493	Marginal Strip	13.93	Fixed Marginal Strip - s.24(3) Conservation Act 1987
2800494	Marginal Strip	33.35	Fixed Marginal Strip - s.24(3) Conservation Act 1987
2800495	Marginal Strip - Mokoreta River	34.80	Fixed Marginal Strip - s.24(3) Conservation Act 1987
2800496	Marginal Strip	7.17	Fixed Marginal Strip - s.24(3) Conservation Act 1987
2800504	Catlins Conservation Park	52771.65	Conservation Park - s.19 Conservation Act 1987
2800539	Conservation Area - Waikawa Valley	3.57	Stewardship Area - s.25 Conservation Act 1987
2800540	Recreation Reserve	0.54	Recreation Reserve - s.17 Reserves Act 1977
2800542	Conservation Area - Waikawa Harbour, Niagra	3.20	Stewardship Area - s.25 Conservation Act 1987
2800544	Conservation Area - Waikawa Harbour	0.71	Stewardship Area - s.25 Conservation Act 1987
2800547	Waikawa Scenic Reserve	0.34	Scenic Reserve - s.19(1)(a) Reserves Act 1977
2800548	Conservation Area - Waikawa Harbour	4.82	Stewardship Area - s.25 Conservation Act 1987
2800549	Recreation Reserve	0.70	Recreation Reserve - s.17 Reserves Act 1977
2800551	Curio Bay Scientific Reserve	5.47	Scientific Reserve - s.21 Reserves Act 1977
2800552	Conservation Area - Waikawa	0.26	Stewardship Area - s.25 Conservation Act 1987
2800553	Marginal Strip	2.42	Fixed Marginal Strip - s.24(3) Conservation Act 1987
2800554	Marginal Strip - Waikawa Harbour	6.85	Fixed Marginal Strip - s.24(3) Conservation Act 1987
2800555	Marginal Strip	7.79	Fixed Marginal Strip - s.24(3) Conservation Act 1987
2800556	Marginal Strip	1.20	Fixed Marginal Strip - s.24(3) Conservation Act 1987
2800557	Conservation Area - Stratford FHF Acquisition	122.95	Stewardship Area - s.25 Conservation Act 1987
2800558	Marginal Strip - Waikawa Harbour	0.48	Fixed Marginal Strip - s.24(3) Conservation Act 1987
2804897	Marginal Strip	0.07	Fixed Marginal Strip - s.24(3) Conservation Act 1987
2804898	Conservation Area - Mccolgan Fhf	413.89	Stewardship Area - s.25 Conservation Act 1987
2804899	Marginal Strip - Tokanui River	0.66	Fixed Marginal Strip - s.24(3) Conservation Act 1987
2804948	Conservation Area - Waipapa Beach	111.89	Stewardship Area - s.25 Conservation Act 1987
2804949	Conservation Area - Waipapa Point	39.35	Stewardship Area - s.25 Conservation Act 1987
2804950	Marginal Strip	6.44	Fixed Marginal Strip - s.24(3) Conservation Act 1987
2804951	Conservation Area - Waipapa Stream	1.12	Stewardship Area - s.25 Conservation Act 1987
2804952	Conservation Area - Waipapa Stream	3.17	Stewardship Area - s.25 Conservation Act 1987
2804953	Conservation Area - Waipapa Stream	1.41	Stewardship Area - s.25 Conservation Act 1987
2804954	Conservation Area - Waipapa Stream	0.04	Stewardship Area - s.25 Conservation Act 1987
2804955	Haldane Scenic Reserve	238.20	Scenic Reserve - s.19(1)(a) Reserves Act 1977
2804958	Conservation Area - Haldane Estuary	0.42	Stewardship Area - s.25 Conservation Act 1987

Inventory of public conservation land and waters
Southland
Map table 7.14

NaPALIS ID	Protected Area Name	Area (ha)	Legal Description
2804960	Conservation Area - The Reservoir, Haldane	165.59	Stewardship Area - s.25 Conservation Act 1987
2804961	Marginal Strip	8.24	Fixed Marginal Strip - s.24(3) Conservation Act 1987
2804963	Conservation Area - Waipapa Stream	0.05	Stewardship Area - s.25 Conservation Act 1987
2804964	Conservation Area - Land Held For Cons Purposes	67.76	Stewardship Area - s.25 Conservation Act 1987
2804982	Conservation Area - Quarry Hills	63.99	Stewardship Area - s.25 Conservation Act 1987
2804983	Conservation Area - Waionepe Creek, Catlins	31.35	Stewardship Area - s.25 Conservation Act 1987

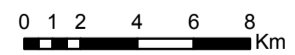


Map 7.14 Inventory of public conservation land and waters

Conservation Management Strategy
Southland Murihiku

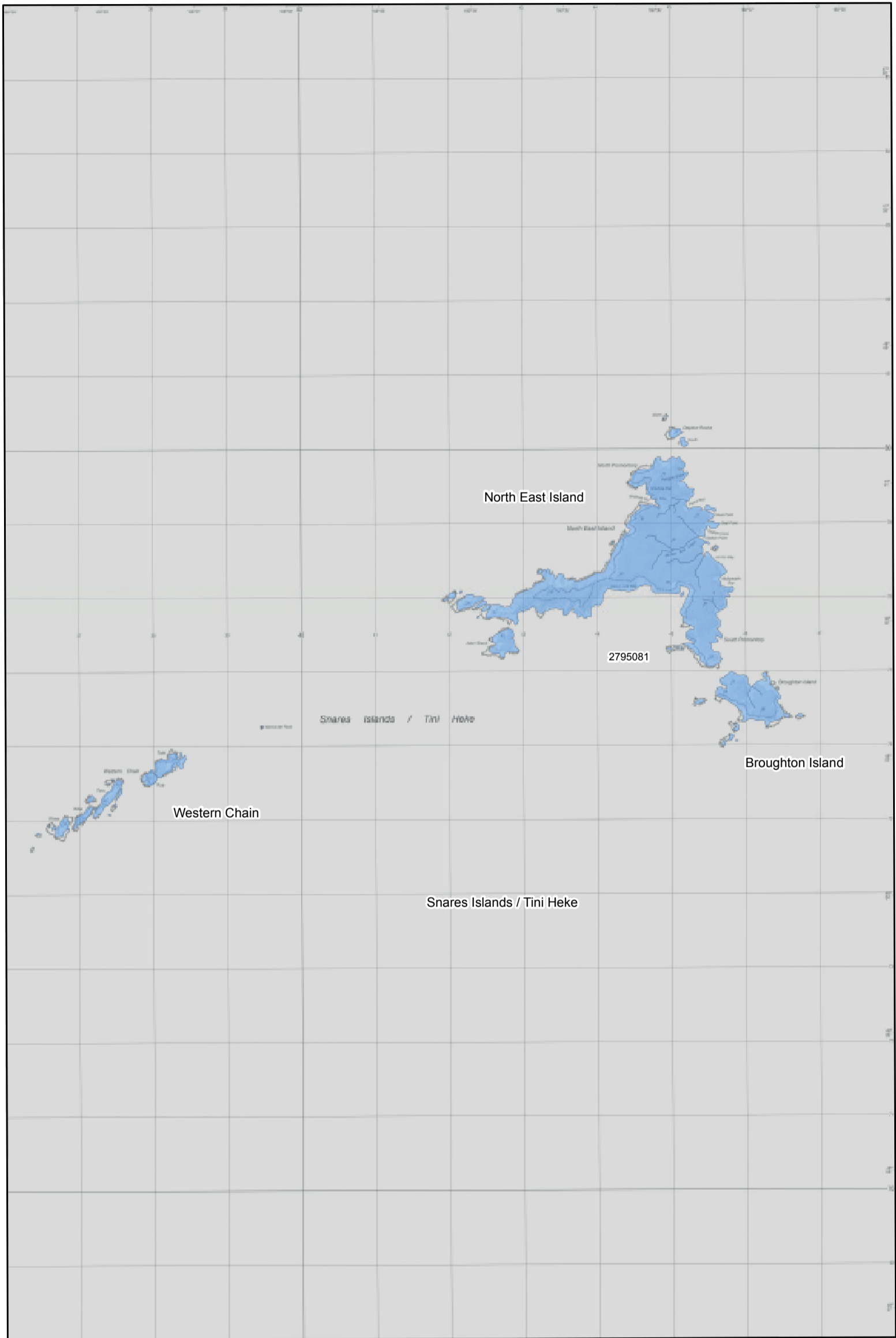
Map 14 of 19

Conservation unit data is current as of 31/10/2015



Inventory of public conservation land and waters
Southland
Map table 7.15

NaPALIS ID	Protected Area Name	Area (ha)	Legal Description
2795081	Snares Islands Nature Reserve	368.37	Nature Reserve - s.20 Reserves Act 1977

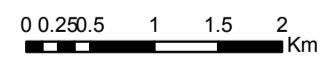


Map 7.15 Inventory of public conservation land and waters

Conservation Management Strategy
Southland Murihiku

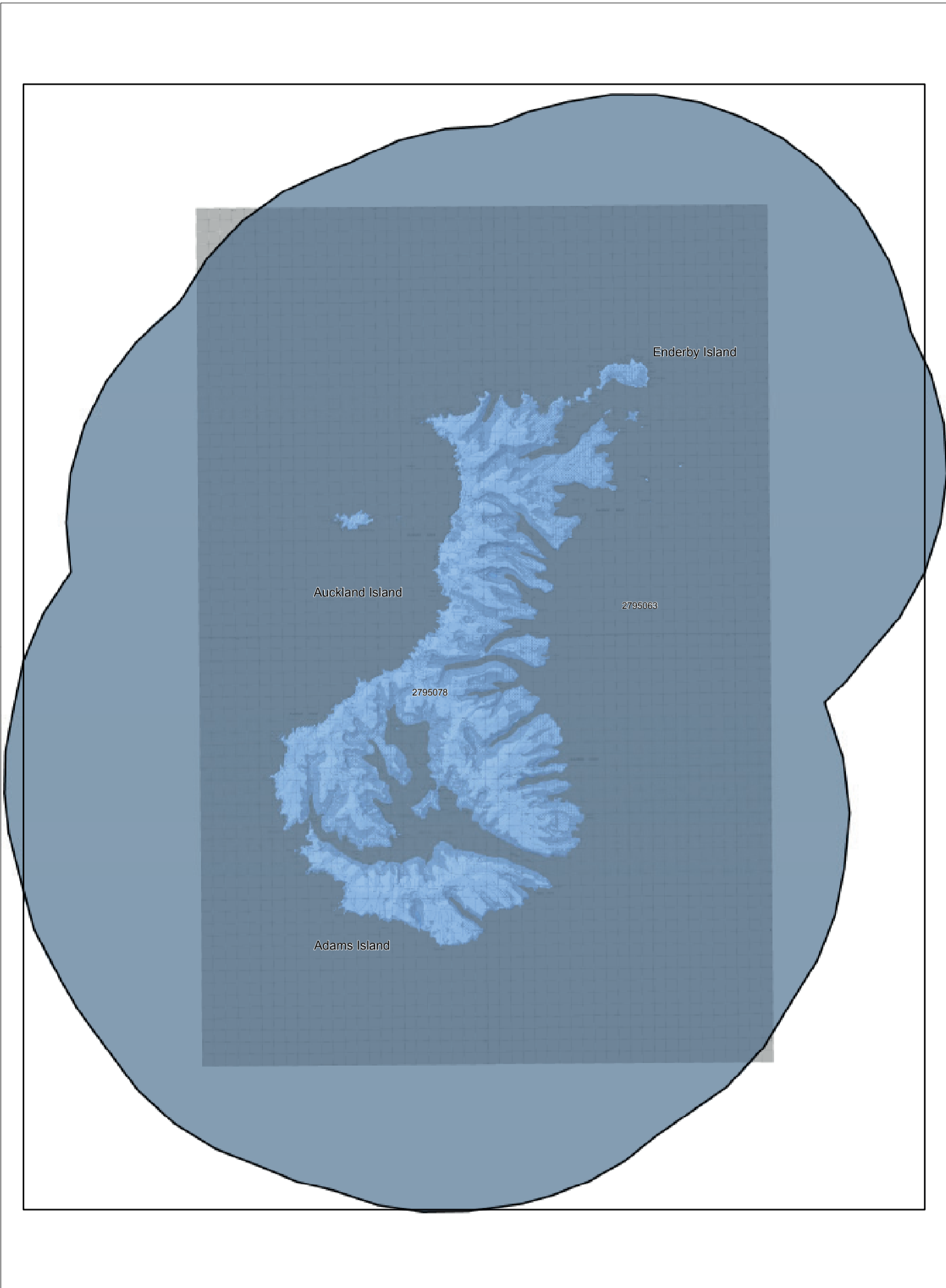
Map 15 of 19

Conservation unit data is current as of 31/10/2015



Inventory of public conservation land and waters
Southland
Map table 7.16

NaPALIS ID	Protected Area Name	Area (ha)	Legal Description
2795063	Auckland Islands - Motu Maha Marine Reserve	505709.64	Marine Reserve - s.3 Marine Reserves Act 1971
2795078	Auckland Islands Nature Reserve	57102.94	Nature Reserve - s.20 Reserves Act 1977



Map 7.16 Inventory of public conservation land and waters

Conservation Management Strategy
Southland Murihiku

Map 16 of 19

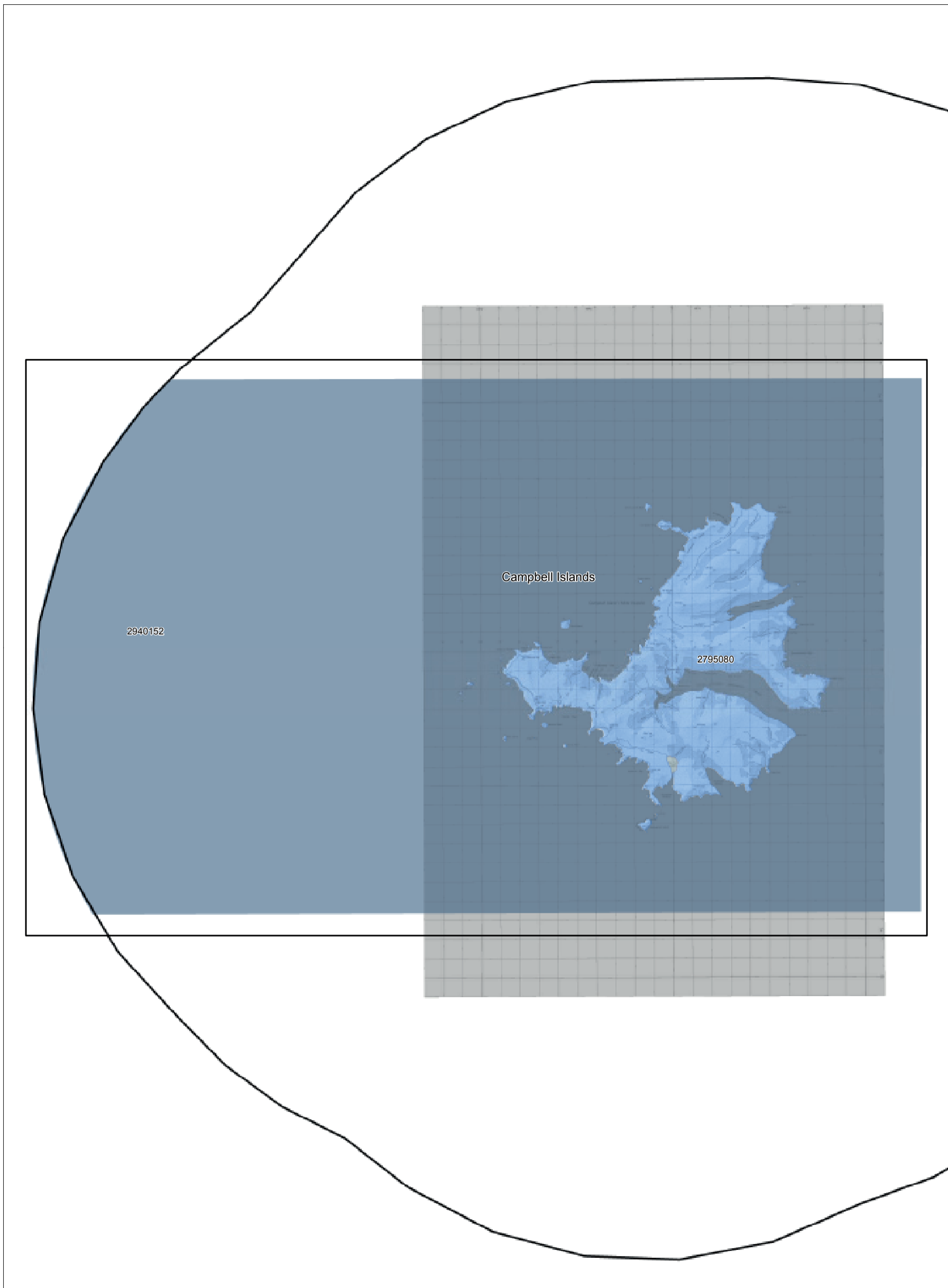
Conservation unit data is current as of 31/10/2015

0 2.5 5 7.5 10
Km



Inventory of public conservation land and waters
Southland
Map table 7.17

NaPALIS ID	Protected Area Name	Area (ha)	Legal Description
2795080	Campbell Island Nature Reserve	10875.85	Nature Reserve - s.20 Reserves Act 1977
2940152	Moutere Ihupuku / Campbell Island Marine Reserve	113133.43	Marine Reserve - s.3 Marine Reserves Act 1971

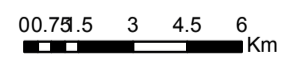


Map 7.17 Inventory of public conservation land and waters

Conservation Management Strategy
Southland Murihiku

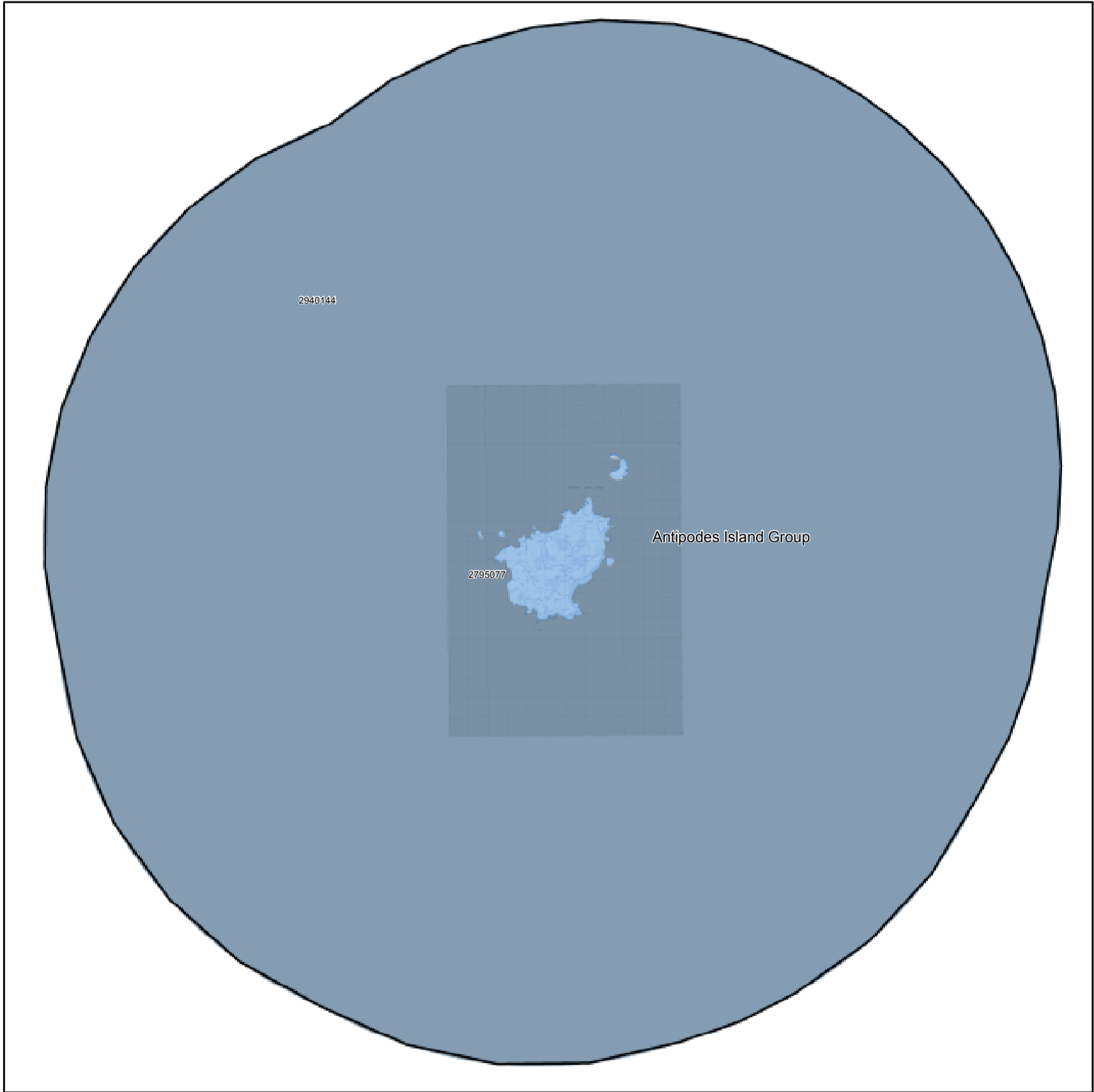
Map 17 of 19

Conservation unit data is current as of 31/10/2015



Inventory of public conservation land and waters
Southland
Map table 7.18

NaPALIS ID	Protected Area Name	Area (ha)	Legal Description
2795077	Antipodes Islands Nature Reserve	2134.29	Nature Reserve - s.20 Reserves Act 1977
2940144	Moutere Mahue / Antipodes Island Marine Reserve	217310.00	Marine Reserve - s.3 Marine Reserves Act 1971

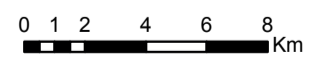


Map 7.18 Inventory of public conservation land and waters

Conservation Management Strategy
Southland Murihiku

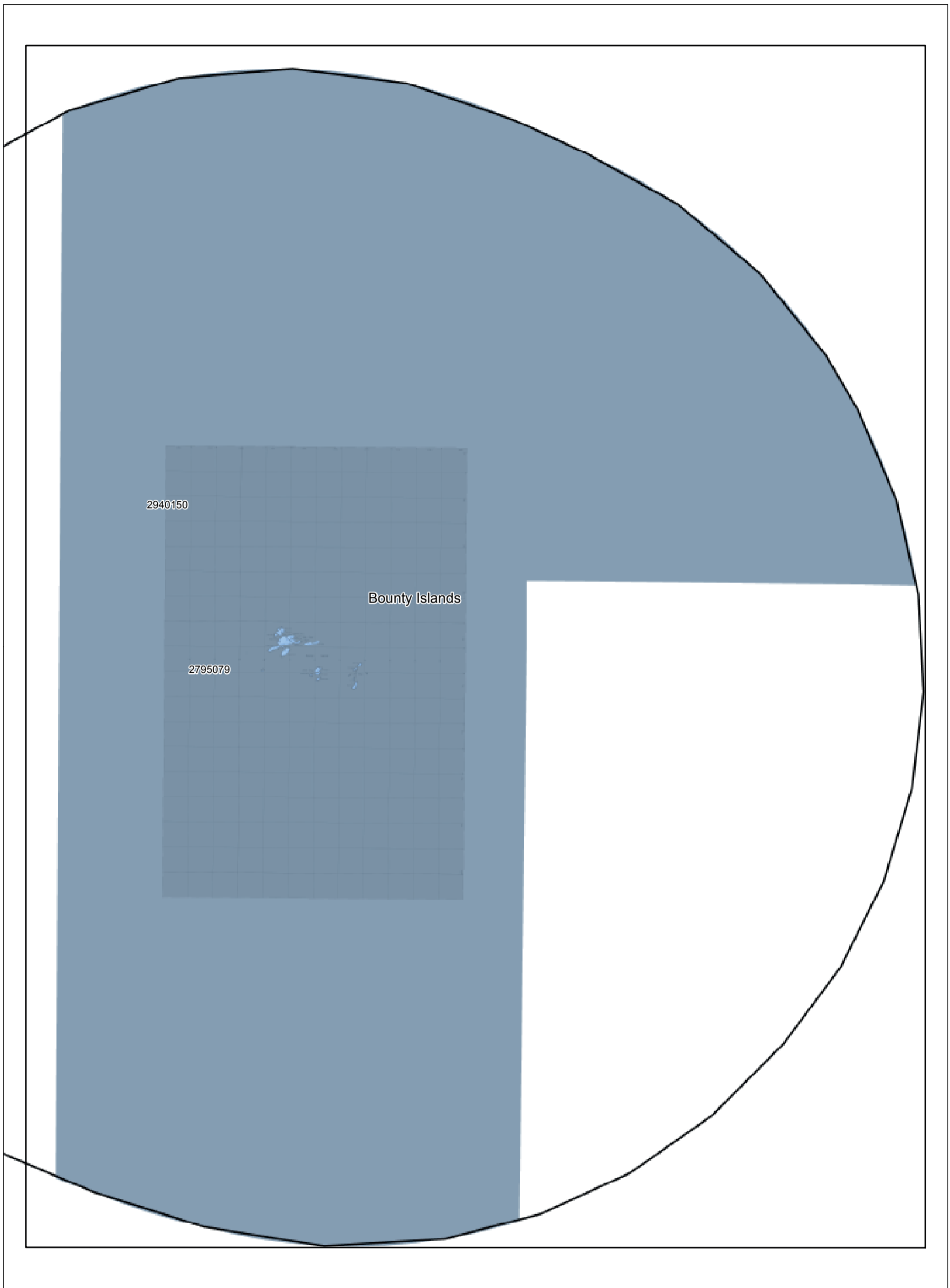
Map 18 of 19

Conservation unit data is current as of 31/10/2015



Inventory of public conservation land and waters
Southland
Map table 7.19

NaPALIS ID	Protected Area Name	Area (ha)	Legal Description
2795079	Bounty Islands Nature Reserve	57.58	Nature Reserve - s.20 Reserves Act 1977
2940150	Moutere Hauriri / Bounty Islands Marine Reserve	104632.76	Marine Reserve - s.3 Marine Reserves Act 1971



Map 7.19 Inventory of public conservation land and waters

Conservation Management Strategy
Southland Murihiku

Map 19 of 19

Conservation unit data is current as of 31/10/2015

0 0.5 1 2 3 4 Km

