

Partial review



CMS

CONSERVATION MANAGEMENT STRATEGY

Otago 2016, Volume II Maps

(Incorporating the 2022 partial review)



Department of
Conservation
Te Papa Atawhai

Cover: Celmisia haastii on the upper Wye Valley near Queenstown with the Hector Mountains in the background.

Photo: John Barkla

© Copyright April 2016, New Zealand Department of Conservation

ISSN 1173-2741






This publication is produced using paper sourced from well-managed, renewable and legally logged forests.

Contents

Map 1: Otago overview (see also Inventory of public conservation land and waters – maps and tables 7.1-7.19)	7
Map 2: Ecosystem priorities and Icon and Gateway destinations	8
Map 3: Visitor management zones overview (see also visitor management zone maps 8.1-8.19)	9
Map 4: Aircraft access zones overview (see also aircraft access maps 9.1-9.19)	10
Map 5: Places overview	11
Map 5.1: Mount Aspiring National Park/Tititea Place	12
Map 5.1.1: Mount Aspiring National Park/Tititea Place – detail	13
Map 5.2: Te Papanui, Oteake and Hāwea Conservation Parks Place	14
Map 5.3: Western Lakes and Mountains/Ngā Puna Wai Karikari a Rākaihautū Place	15
Map 5.3.1: Western Lakes and Mountains/Ngā Puna Wai Karikari a Rākaihautū Place – detail	16
Map 5.4: Central Otago Uplands Place	17
Map 5.4.1: Central Otago Uplands Place – detail	18
Map 5.5: Old Man Range/Kopuwai, Old Woman Range, Garvie Mountains Place	19
Map 5.6: Central Otago Drylands/Manuherikia Place	20
Map 5.6.1 Central Otago Drylands/Manuherikia Place – detail	21
Map 5.7: Eastern Otago and Lowlands/Maukaatua Place	22
Map 5.7.1: Eastern Otago and Lowlands/Maukaatua Place – detail	23
Map 5.8: Catlins/Te Ākau Tai Toka Place	24
Map 5.9: Marine/Te Tai o Arai te Uru Place	25
Map 5.10: Freshwater/Wai Māori Place	26
Map 6: Detail maps index	27
Maps 7.1-7.19: Inventory of public conservation land and waters – maps and tables	29
Maps 8.1-8.19: Visitor management zones – detail	81
Maps 9.1-9.19: Aircraft access zones – detail	100
Legend	5





LEGEND

General

-  Conservation Management Strategy boundaries
-  Major water bodies
-  Built up area
-  Major roads
-  Public conservation land

Overview maps

Public conservation land - categories

-  National park
-  Conservation park
-  Specially protected area
-  Reserve
-  Stewardship area
-  Wildlife management area
-  Marine Reserve







Ecosystem priorities

-  Priority Ecosystem

Destination priorities

-  Icon Destinations
-  Gateway Destinations






Visitor management zones

-  Urban
-  Rural
-  Frontcountry
-  Backcountry
-  Remote
-  Wilderness











Air access zones

-  Red zone
-  Orange zone
-  Yellow zone
-  Green zone

Places









-  Place boundaries
-  Public conservation land
-  Marine reserves
-  Marine mammal sanctuary
-  Te Wahipounamu/South-West New Zealand World Heritage Area

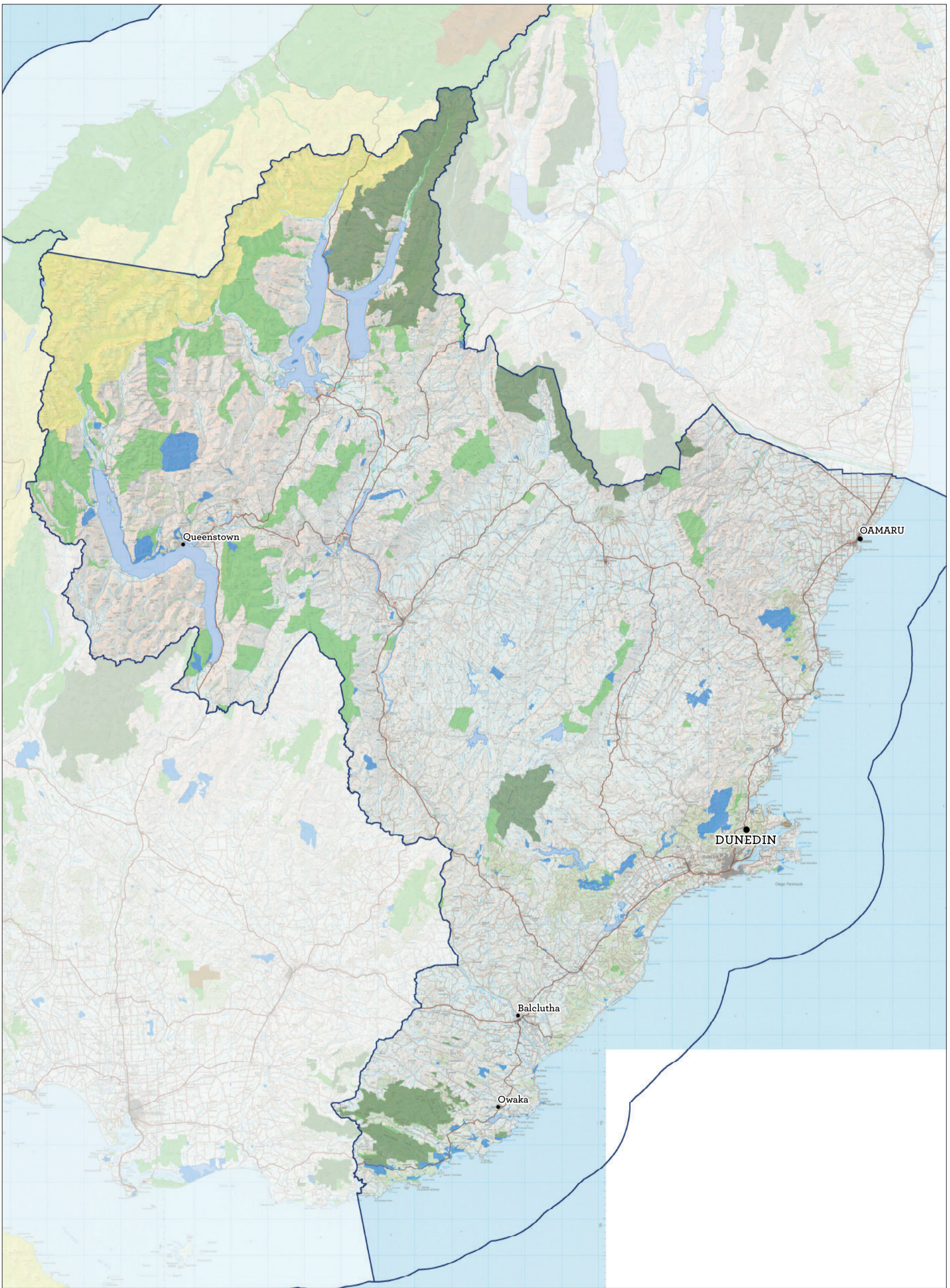
Place- detail

-  Actively conserved historic sites
-  Nohoanga site
-  Skifield
-  Place relevant walking tracks
-  Te Araroa
-  Alps to Ocean Cycle trail
-  Tōpuni area
-  Recreational Hunting Area - s.27 Wild Animal Control Act 1977
-  'Place specific' conservation areas
-  Other identified conservation areas

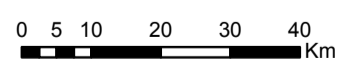
Public conservation land inventory

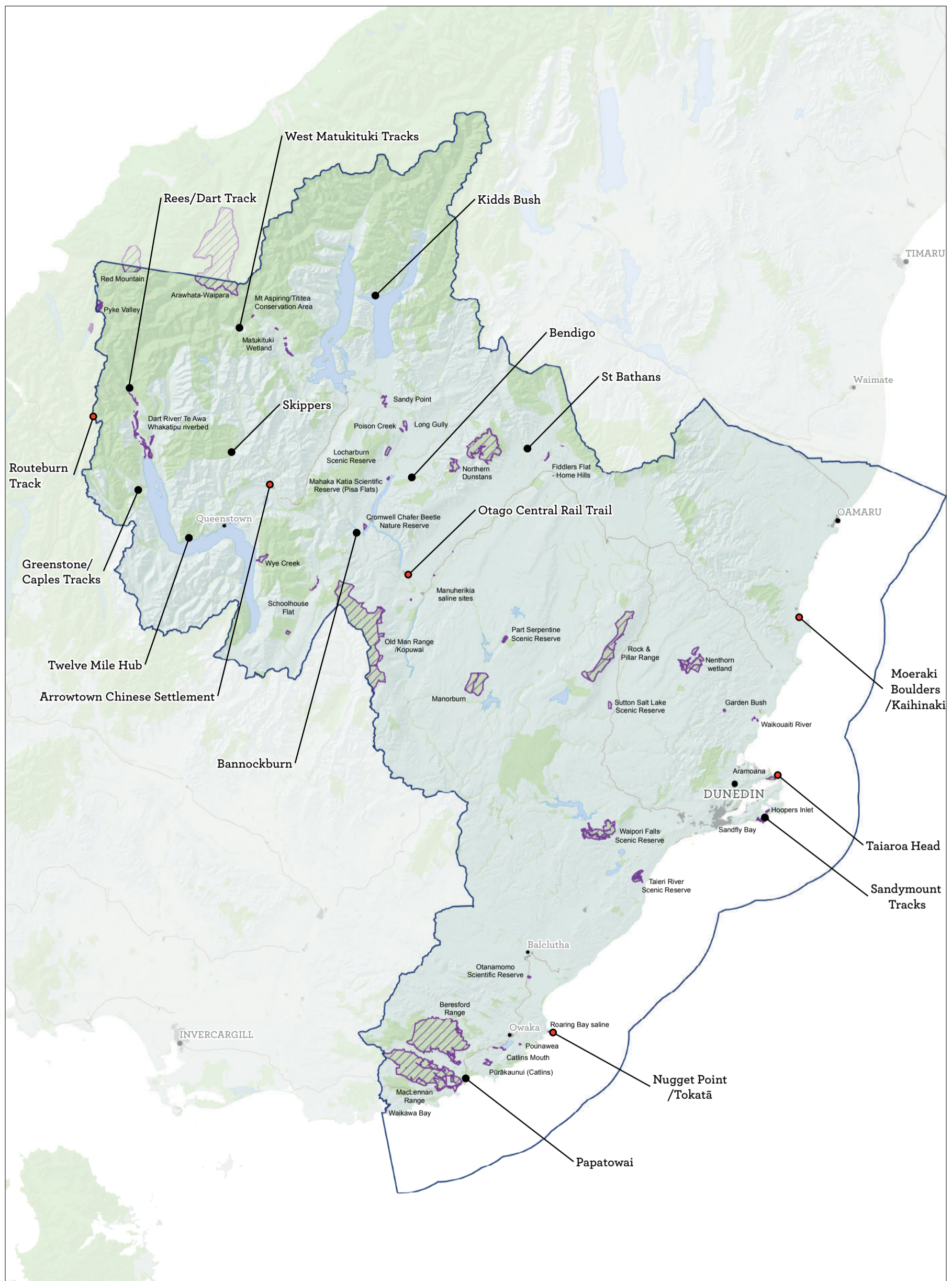
Public conservation land - legal mechanism

-  National Parks Act 1980, s.4, s.15
-  Conservation park- Conservation Act 1987, s.19
-  Specially protected area - Conservation Act 1987, s.23A, s.20, s.21, s.22
-  Reserves Act 1977, s.17, s.18, s.19(1)(a,b), s.20, s.21, s.22, s.23, s.76, s.77
-  Stewardship area - Conservation Act 1987, s.25
-  Wildlife management area - Conservation Act 1987, s.23B
-  Marine reserve - Marine Reserves Act 1971, s.3
-  Marginal Strips - Conservation Act 1987, s.24 (1,2,3)



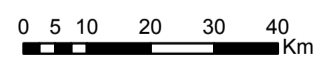
Map 1 Otago overview
Conservation Management Strategy
Otago

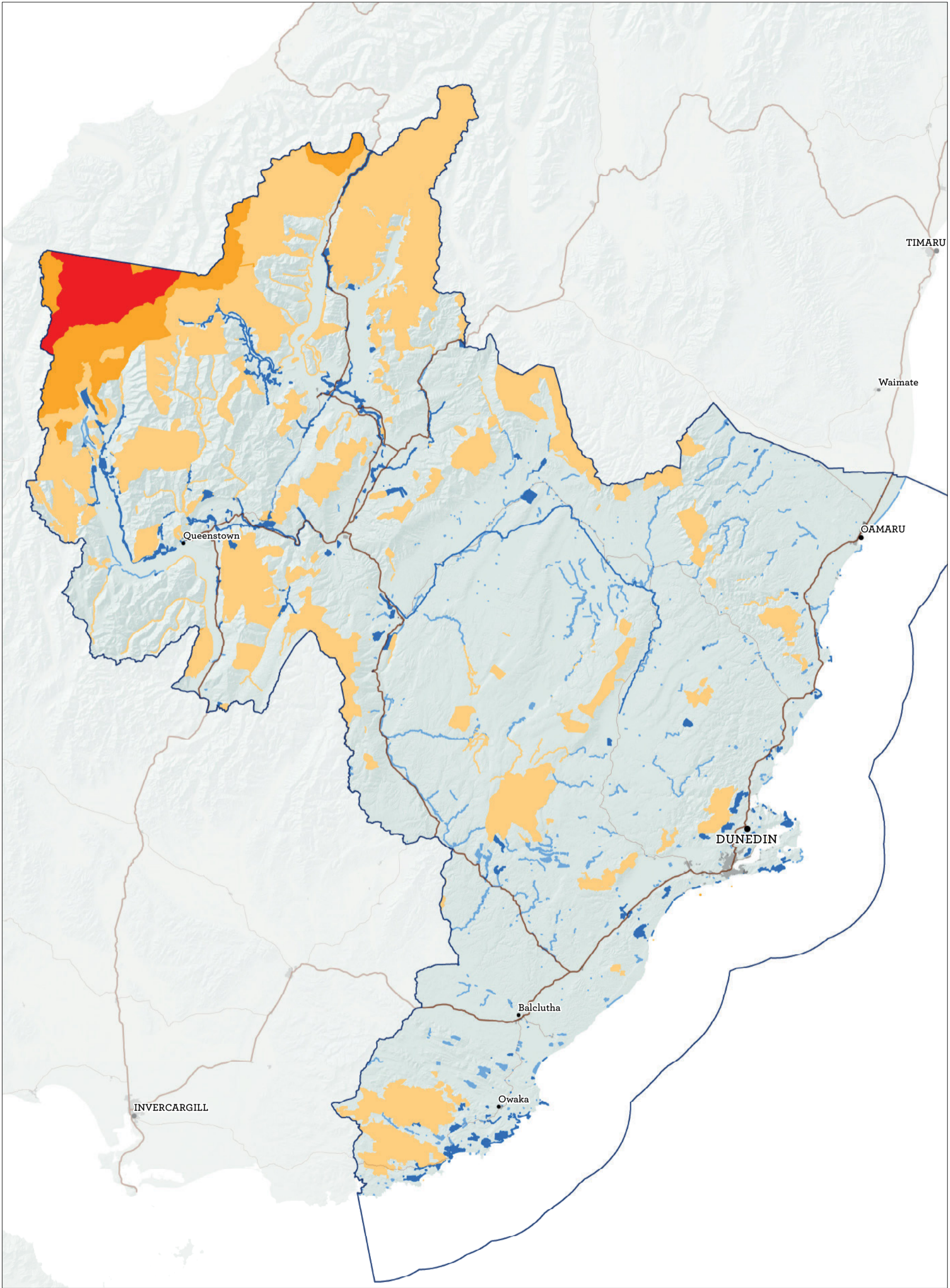




Map 2 Ecosystem priorities and Icon and Gateway destinations

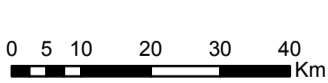
Conservation Management Strategy
Otago

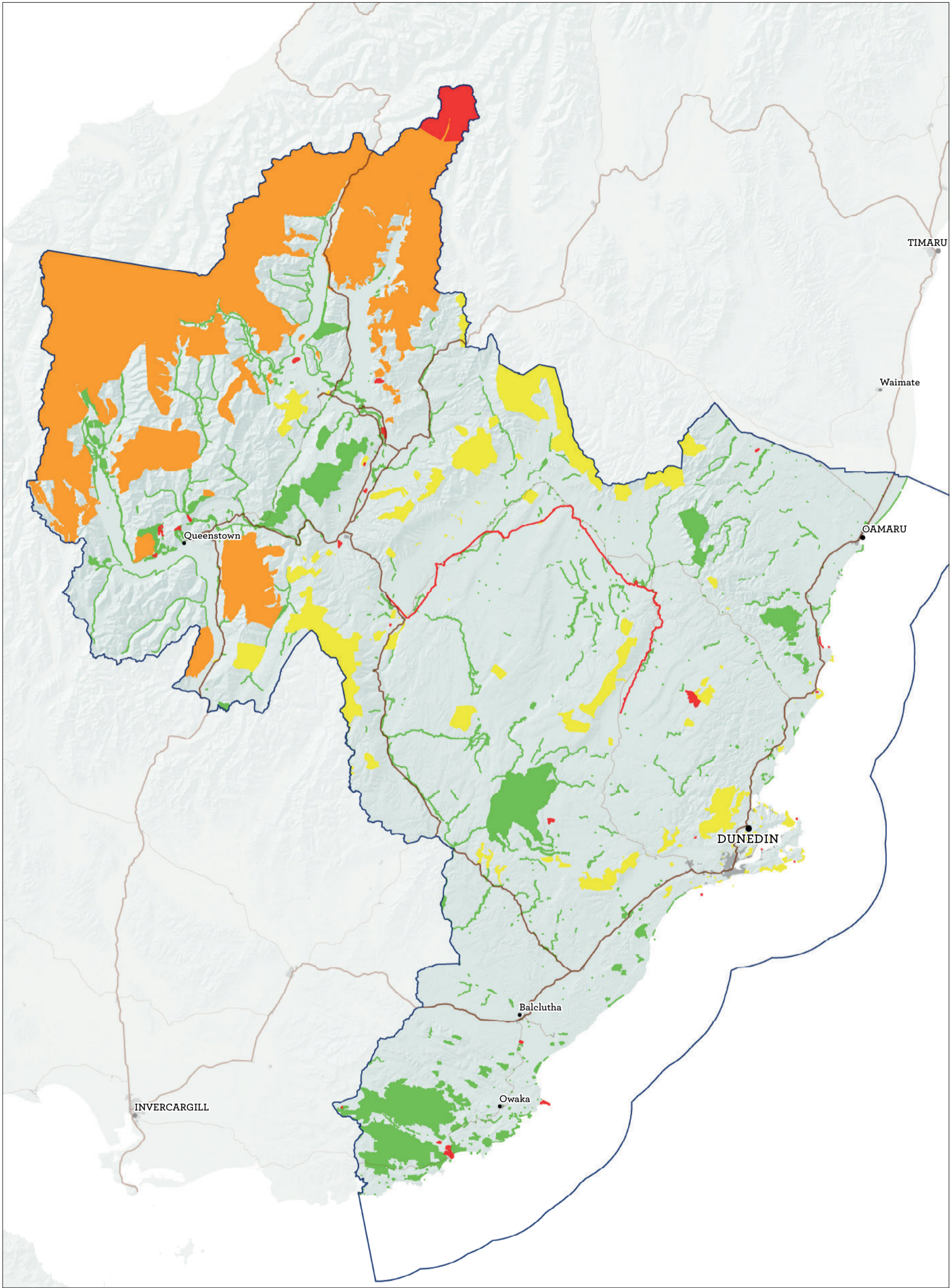




Map 3 Visitor management zones overview

Conservation Management Strategy
Otago





Map 4 Aircraft access zones overview

Conservation Management Strategy
Otago

0 5 10 20 30 40 Km

