





Legend

General

-  Conservancy boundaries
-  Major water bodies
-  Built up area
-  Major roads

Auckland overview

Public conservation land – categories

-  Specially protected area
-  Stewardship area
-  Wildlife management area
-  Reserve
-  Marine reserve



Ecosystem priorities and Icon and Gateway destinations

-  Public conservation land



Ecosystem priorities

-  Priority ecosystem


Destination priorities

-  Icon destinations
-  Gateway destinations






Hauraki Gulf Marine Park and catchment

-  Hauraki Gulf Marine Park
-  Hauraki Gulf Marine Park catchment area








Waikato River Co-management area

-  Waikato River Co-management area – Waikato-Tainui






Places

-  Place boundaries
-  Public conservation land
-  Wetland of international importance under the Ramsar Convention
-  Marine reserve
-  Marine mammal sanctuary



Public conservation land inventory – legal mechanism

-  Specially protected area – Conservation Act 1987, s.23A, s.20, s.21, s.22
-  Stewardship area – Conservation Act 1987, s.25
-  Wildlife management area – Conservation Act 1987, s.23B
-  Marginal strip – Conservation Act 1987, s.24(1,2,3)
-  Reserves Act 1977, s.17, s.18, s.19(1)(a,b), s.20, s.21, s.22, s.23, s.76, s.77
-  Marine reserve – Marine Reserves Act 1971, s.3
-  Wildlife refuge – Wildlife Act 1953, s.14

Visitor management zones on Public conservation land

-  Rural
-  Frontcountry
-  Backcountry
-  Remote
-  Permit required

Aircraft access zones

-  Red zone
-  Orange zone
-  Yellow zone
-  Green zone