

2019 summary of beech, rimu and tussock sampling to indicate potential for rodent irruptions.

s 9(2)(a) 1 April 2019

Data

In 2019 samples were collected from:

- 5112 beech trees at 143 sites
- 3145 rimu trees at 53 sites
- tussocks at 63 sites

Methods

In 2019 all sampling was conducted between 29th January and 19th March.

Beech

Beech trees were sampled along transect lines (sites) that run from the river valley to the treeline. Samples were collected from 3 trees of each species at 100m altitude intervals along the transects. An average beech site contained samples from 36 trees. The number of cupules per handful of twigs were recorded in each sample. The number of seeds per cupule, weight of each seed and proportion of each species at that location were all taken into account to arrive at a measure of mg of seed per handful.

Rimu

Along each transect line (site), samples from 10 rimu trees were collected at 1 nautical mile intervals, with a minimum of 60 samples per transect. Approximately half of the samples collected were males and unusable in determining the likelihood of a mast. From each female sample two subsamples of approximately 250 tips were taken. The percentage of old and new tips was recorded on each of those subsamples. Old tips are fruit which will ripen this season, while new tips will ripen in a year's time.

Tussock

Tussock seeding was determined by counting the number of inflorescences on 20 tussocks of the dominant species along each transect. Each site contained between 1 and 4 transects depending on the number of tussock species in the area.

Results

Beech

In 2019 high quantities of beech seed were observed practically everywhere in the country indicating a nationwide heavy mast year. The exceptions are a few locations in the North Island which are undergoing a moderate mast (figure 1). The extent of this beech mast is the greatest ever recorded (since 1975) and the quantity of seed observed in many South Island locations in 2019 exceeds the amount of seed in other mast years (figure 2-4).

Rimu

The rimu mast predicted in 2018 came to fruition as high percentages of old tips were observed at many locations around the country (figure 5). In 2018 a gradient from high rimu fruiting in the south to low fruiting in the north was predicted based on the new tip counts (figure 6).

This year rimu trees on Steward Island/Catlins were observed with 15-25% old tips, trees from Taramakau at 27% old tips and the rest of the South Island mostly between 10-15%. Rimu fruiting on the North Island was bit more variable. Waitotara Conservation area, Waitaanga Conservation area, Pureora Forest Park, Kaimanawa Forest Park and Tararua Forest park each had between 10-15% old tips. Ruahine Forest Park, Egmont National Park and Whirinaki Te Pua-a-Tane Conservation Park had between 5-10% old tips, with the remainder of the North Island (Waioeka Conservation area, Tauranga district, Raukumara Conservation Park and Aorangi Forest Park) having <5% old tips (figure 7).

To put these numbers in perspective, a 5% old tips threshold is deemed sufficient to trigger a rodent response, with anything over 20% considered a heavy mast.

The number of newly upturned tips (new tips) indicate there will be no rimu mast anywhere in the country in 2020 (figure 8).

Tussock

Very heavy tussock seeding was observed at all sampling locations in the South Island. By contrast, little tussock seeding was observed at sampling locations in the North Island (figure 9).

Prediction 2020

The latest deltaT model predict the possibility of a light beech mast for certain parts of the country in 2020. According to this temperature-based model, created by ^{s 9(2)(a)} and ^{s 9(2)(a)}, a light beech seedfall is possible at sites east of the divide in the South Island, including the Sounds, Richmond Ranges, Nelson Lakes, Maruia, Arthur's pass as well as Makarora and small parts of Fiordland further south. In the North Island, there is a possibility of a light beech mast for Kaweka Forest Park and Kaimanawa Forest. Please see figure 10 for a simplified version of the deltaT model, indicating the sites with values either greater or less than zero. It is likely that only a few (or none) of the sites where $\Delta T > 0$ will actually produce any beech seed.

Maps

Beech

Figure 1. beech sampling results 2019

Figure 2. beech sampling results 2016

Figure 3. beech sampling results 2017

Figure 4. beech sampling results 2018

Rimu

Figure 5. rimu sampling results for old tips 2019

Figure 6. rimu sampling results new tips 2018

Figure 7. rimu sampling results for old tips per location 2019

Figure 8. rimu sampling results for new tips 2019

Tussock

Figure 9. Tussock sampling results 2018

Beech mast prediction 2020

Figure 10. Beech mast prediction for 2020

The 2018 version of this document can be viewed here: [DOC-5456327](#)

A special thanks to the Forest Liferforce Restoration Trust for granting us permission to collect samples on private land in Maungataniwha forest.

BEECH 2019

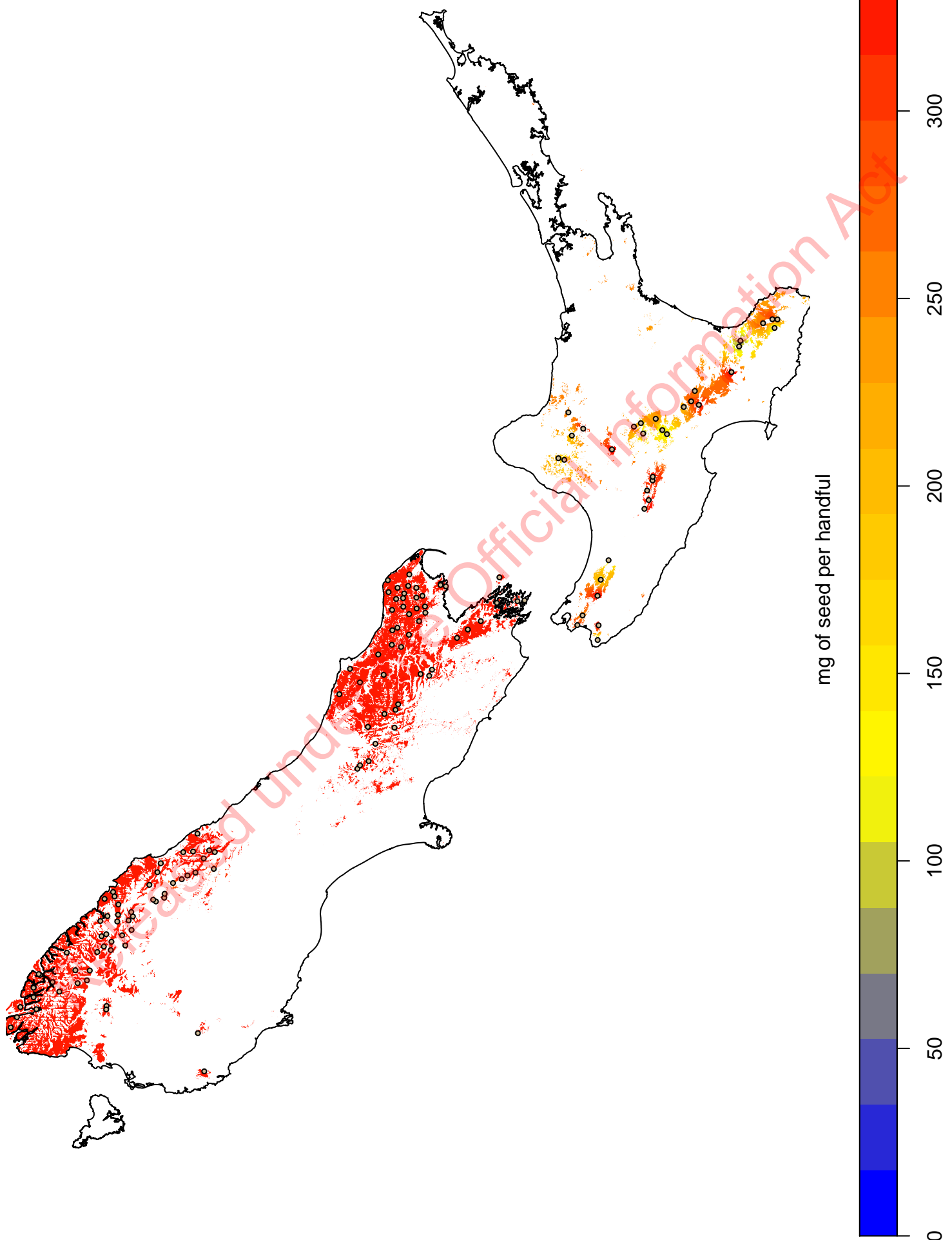


Figure 1

BEECH 2016

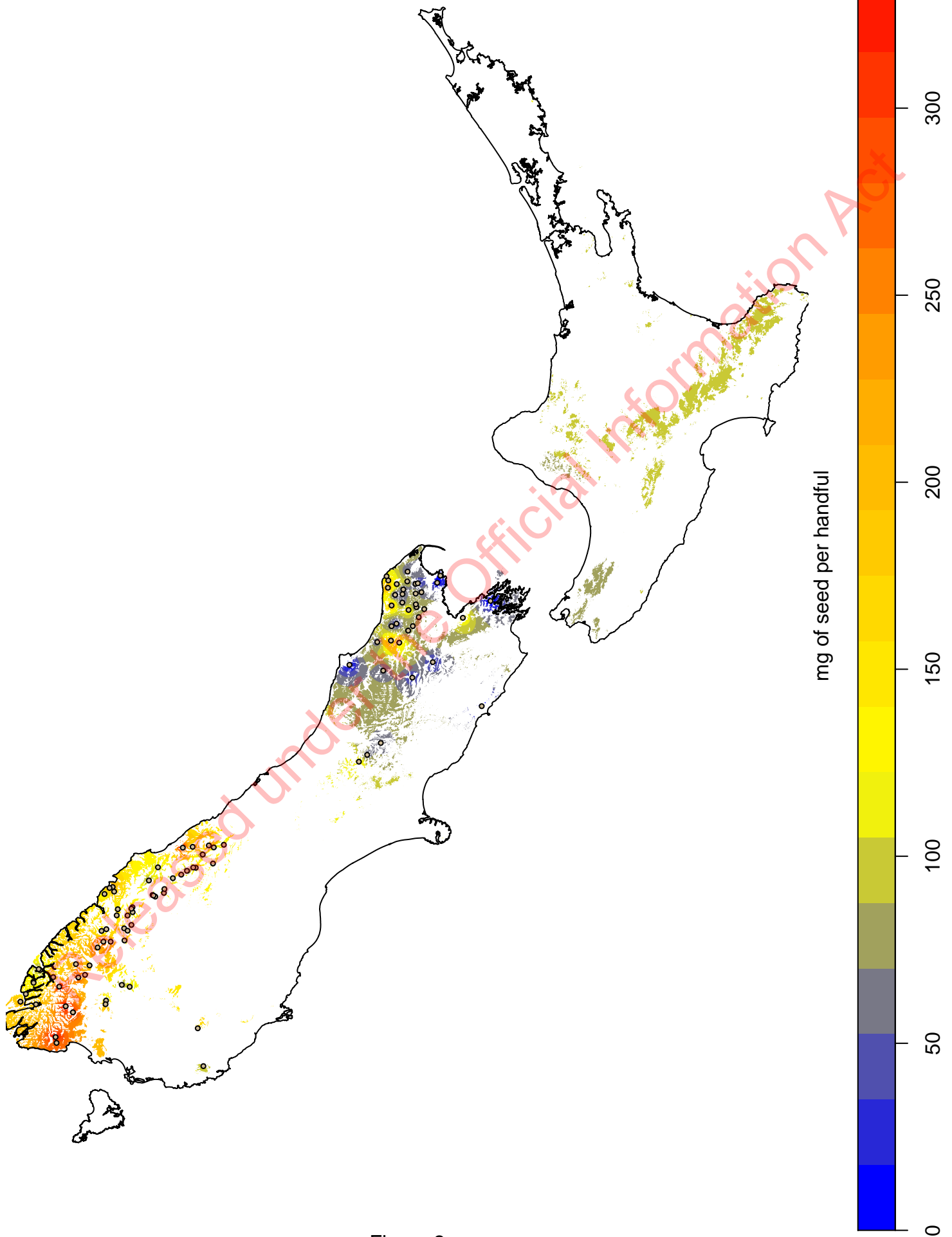


Figure 2

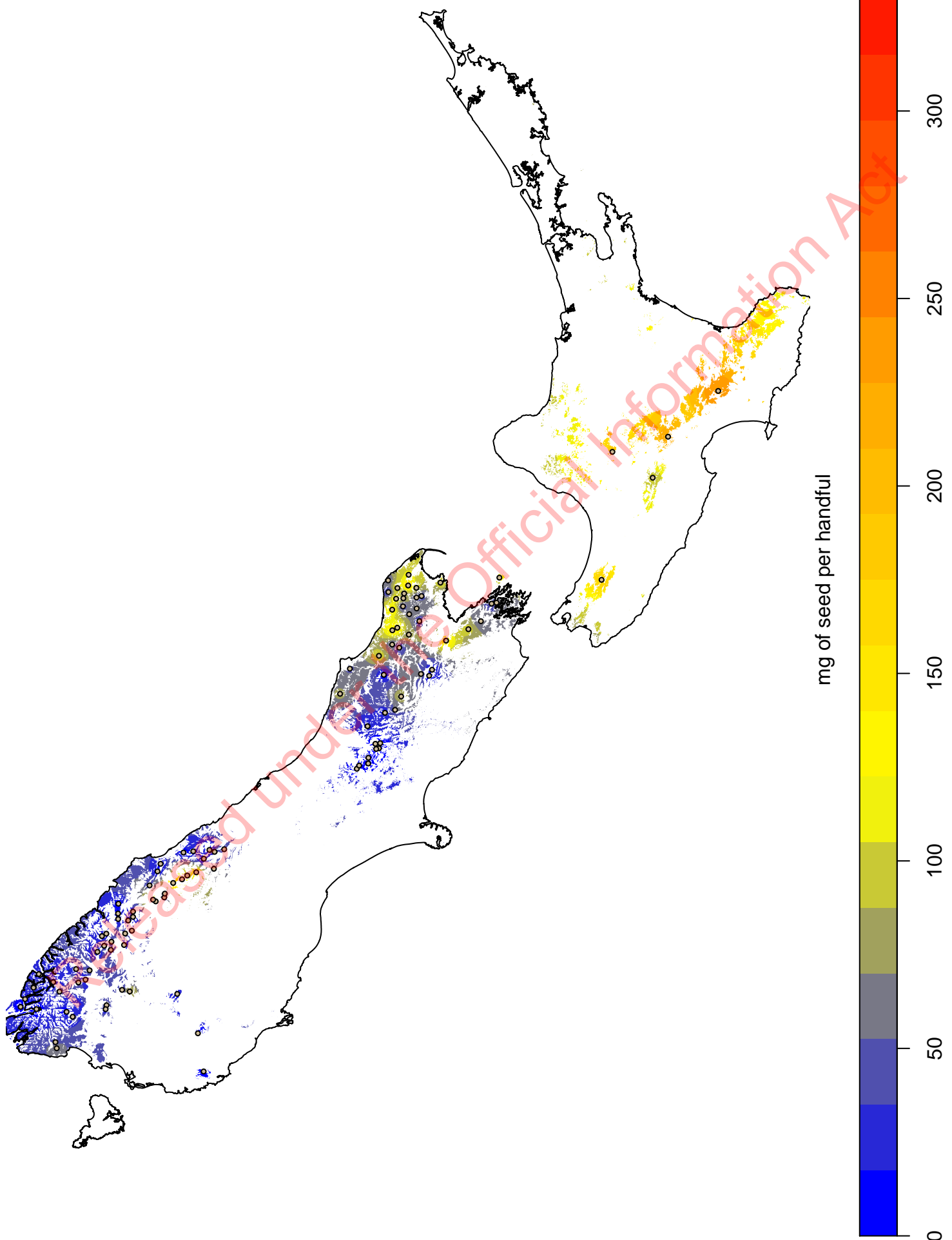


Figure 3

BEECH 2018

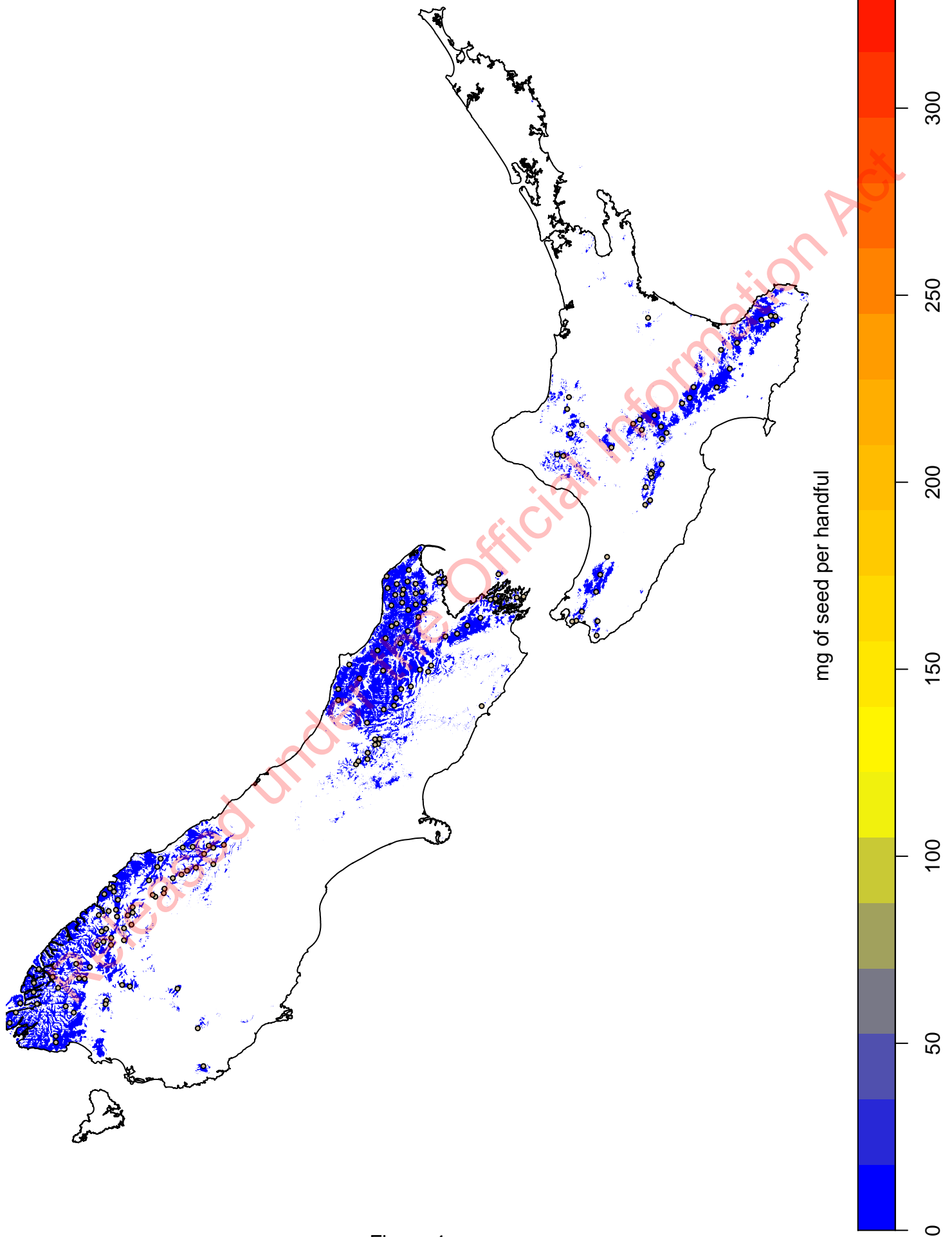


Figure 4

RIMU old fruit 2019

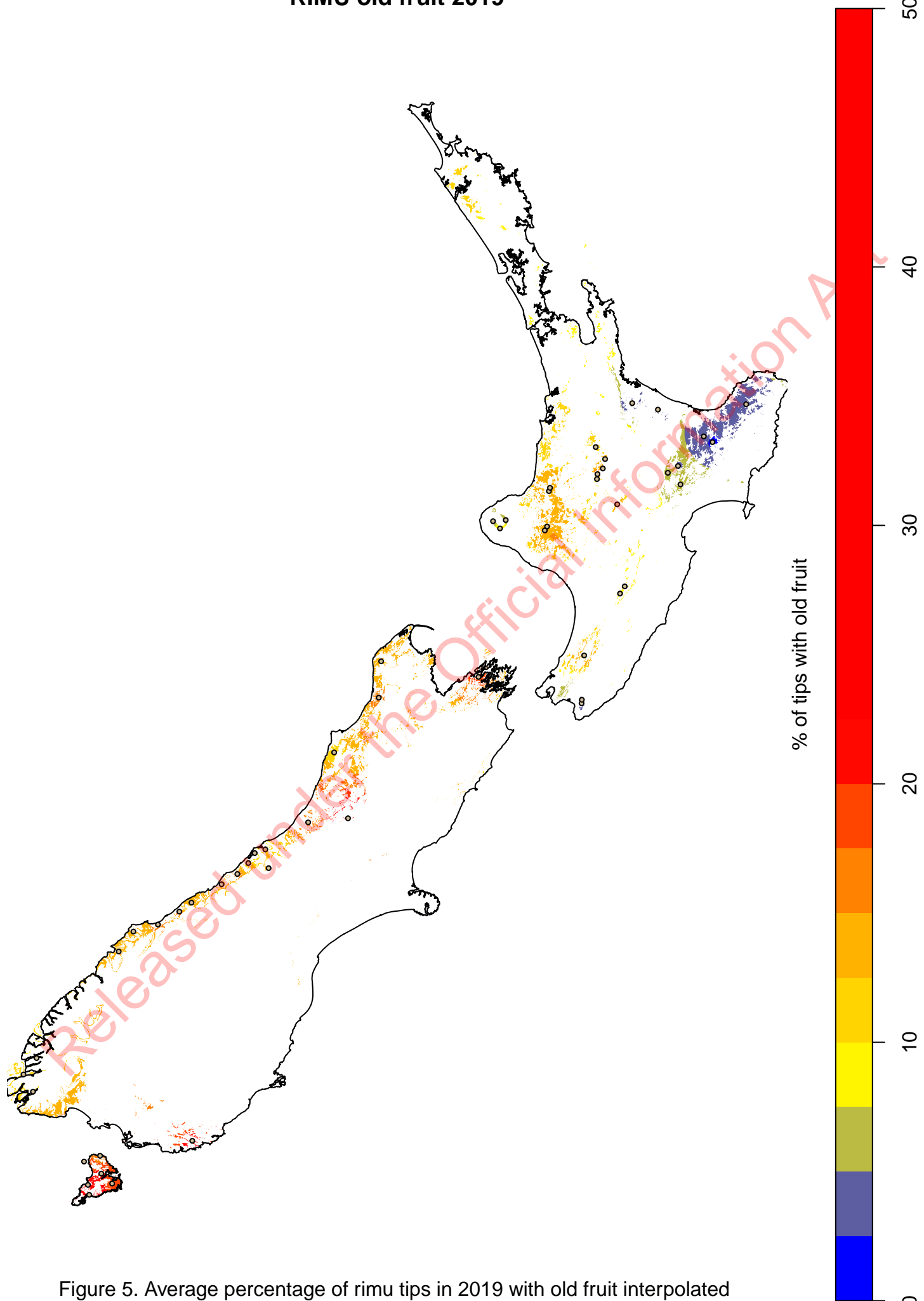


Figure 5. Average percentage of rimu tips in 2019 with old fruit interpolated across all rimu/mixed rimu forest. Open circles are sampling locations (n = 53)

RIMU new fruit 2018

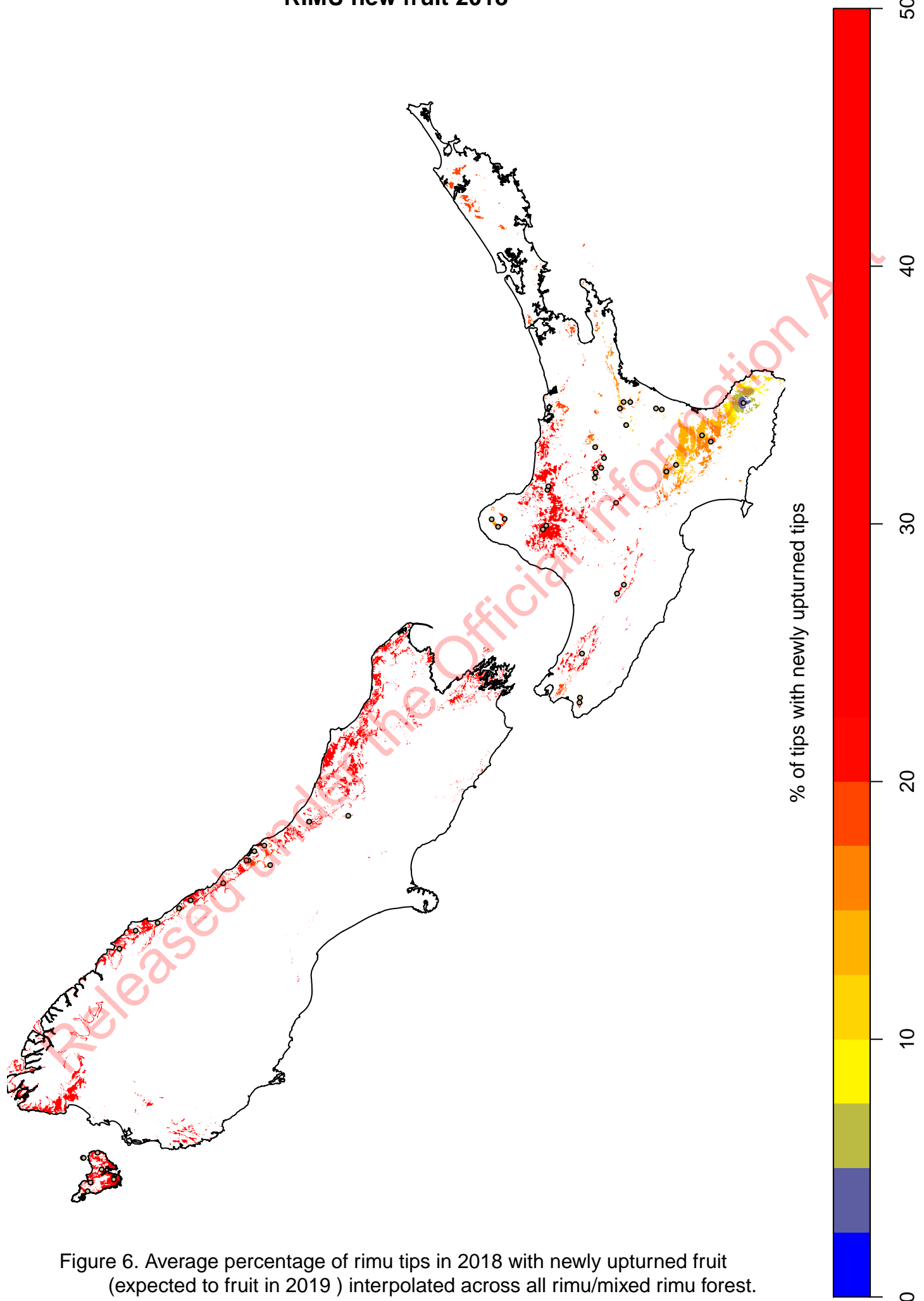


Figure 6. Average percentage of rimu tips in 2018 with newly upturned fruit (expected to fruit in 2019) interpolated across all rimu/mixed rimu forest. Open circles are sampling locations (n = 49)

RIMU old fruit 2019

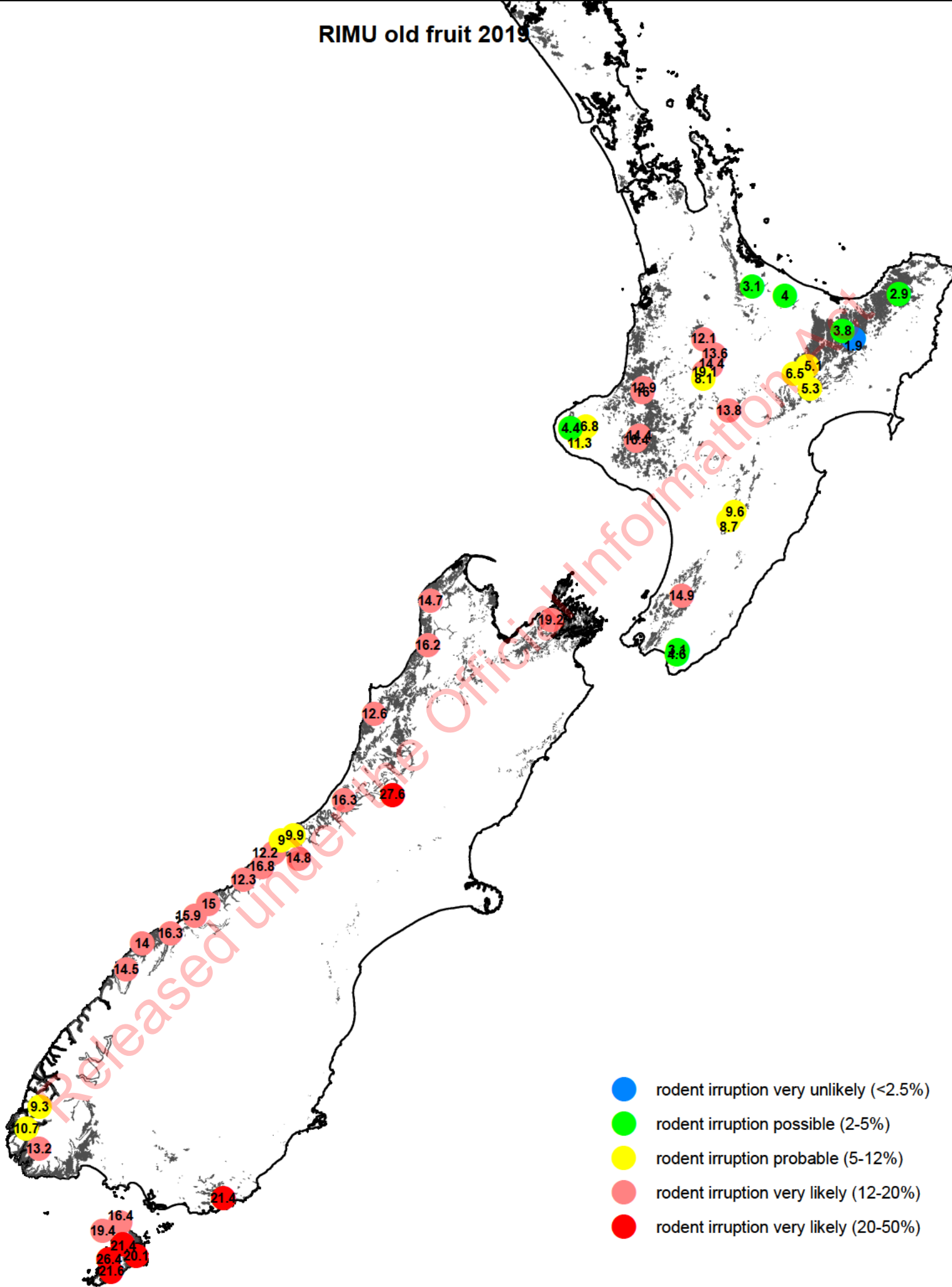


Figure 7. Average percentage of rimu tips in 2019 with old fruit at all sampling locations (n = 53).
The rimu extent is show in the background

RIMU new fruit 2019

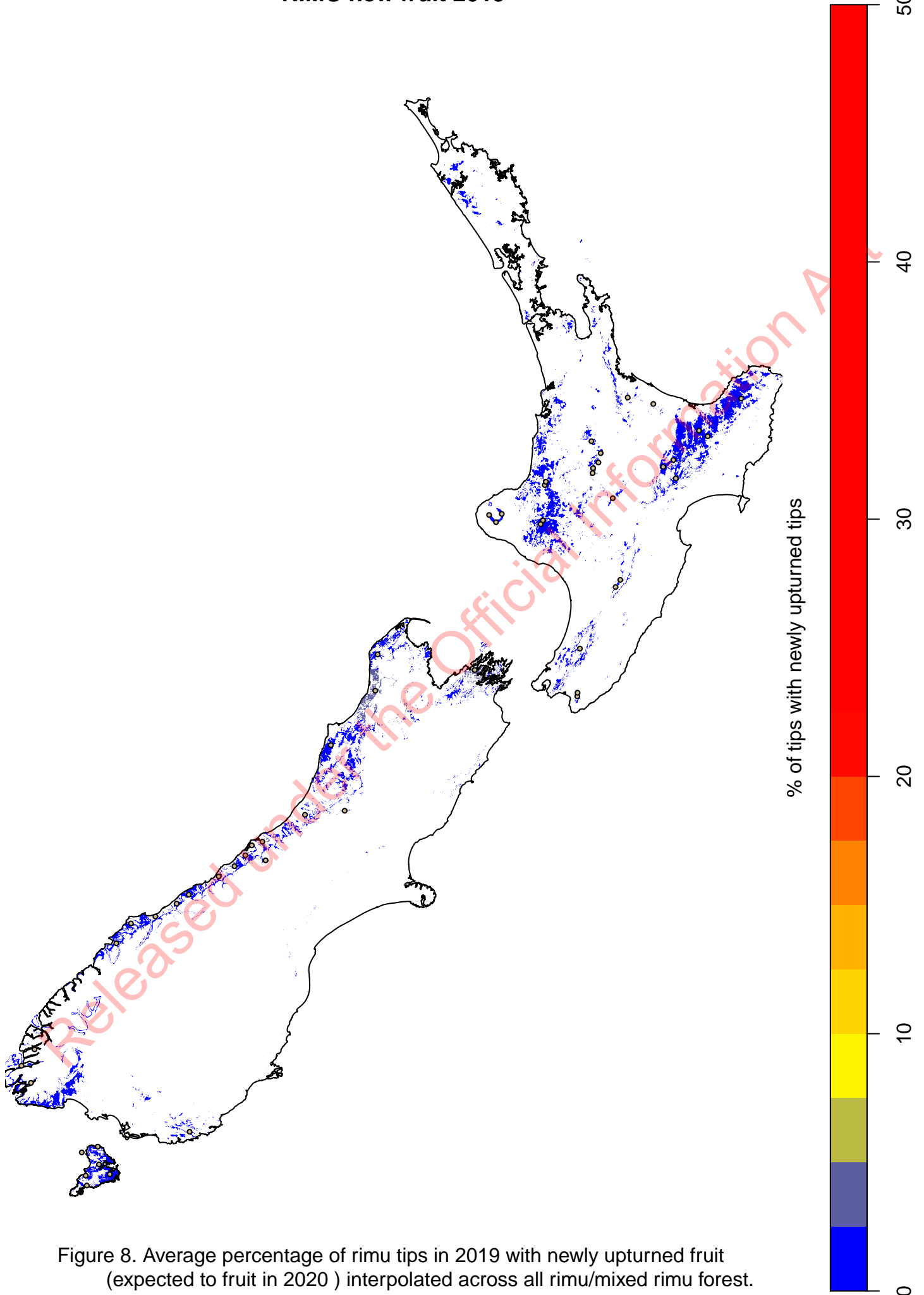


Figure 8. Average percentage of rimu tips in 2019 with newly upturned fruit (expected to fruit in 2020) interpolated across all rimu/mixed rimu forest. Open circles are sampling locations (n = 53)

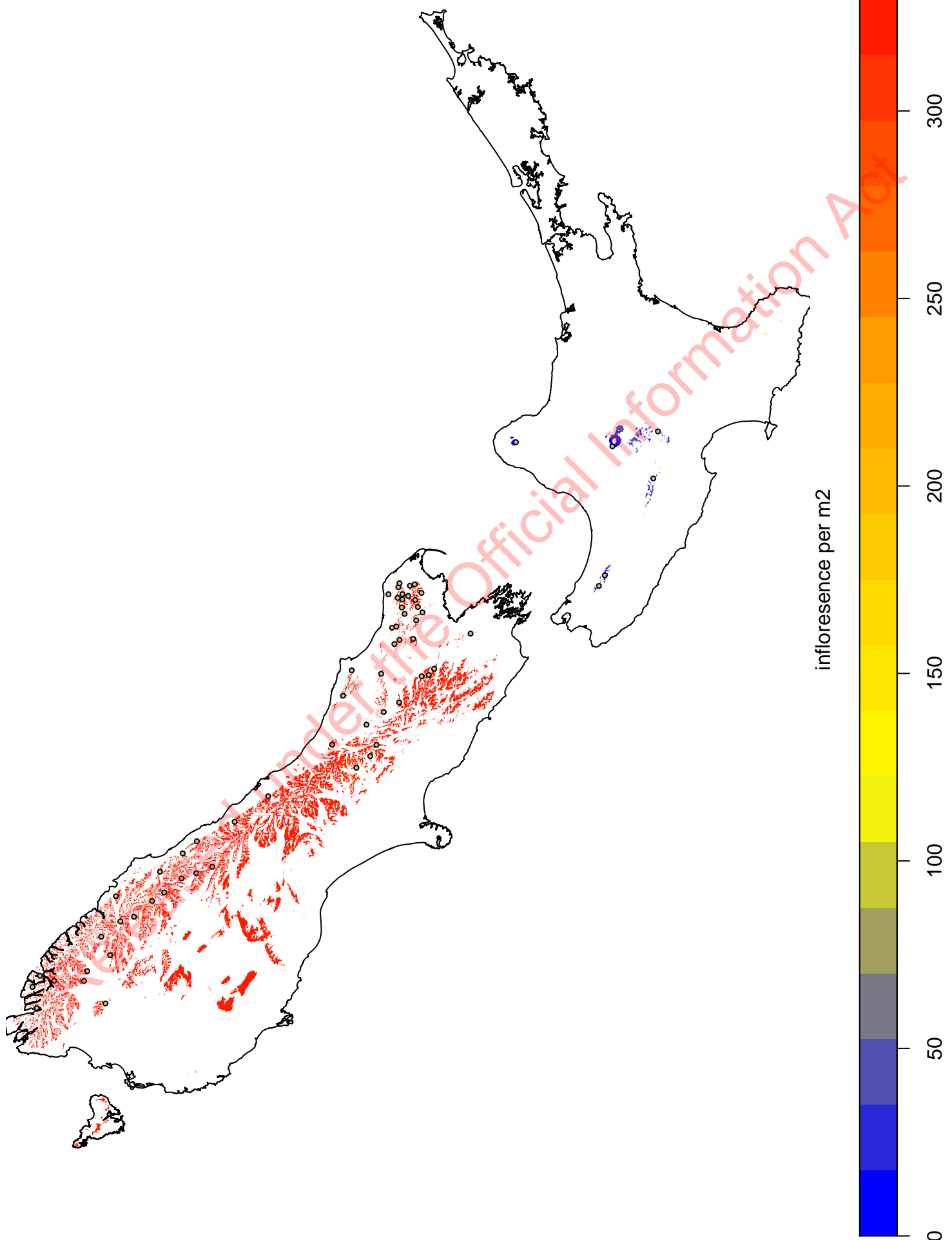


figure 9

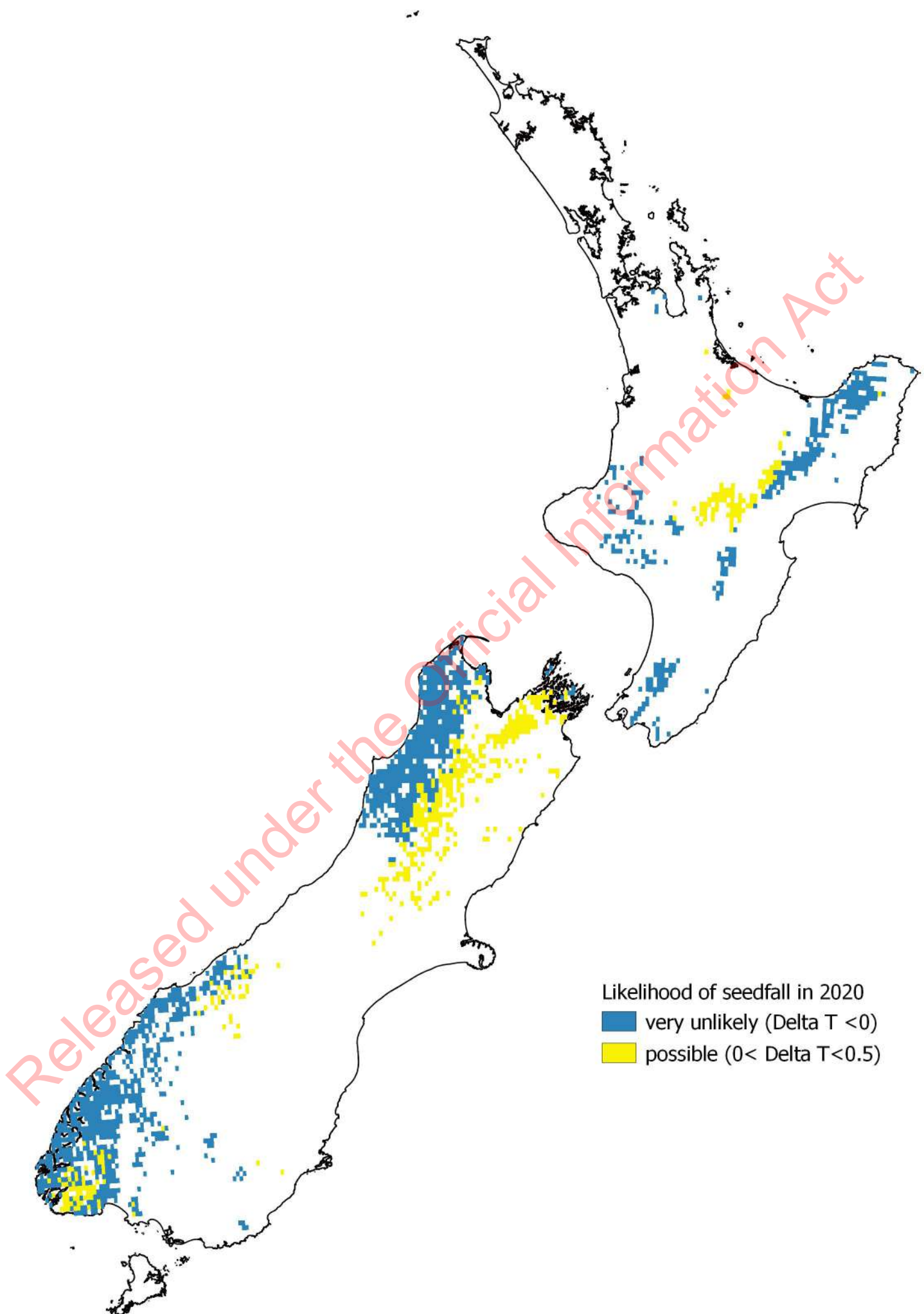


Figure 10

SubSurvey Name	Block	Easting	Northing	Date	N_Tunnels	Tracks	Rate
Rodent 1 day	Eglinton	1208101	5010532	16/02/2018	10	6	0.6
Rodent 1 day	Eglinton	1208101	5010532	24/08/2018	10	4	0.4
Rodent 1 day	Eglinton	1208101	5010532	14/10/2018	10	6	0.6
Rodent 1 day	Eglinton	1208101	5010532	15/12/2018	10	0	0
Rodent 1 day	Eglinton	1208101	5010532	11/02/2019	9.5	2	0.211
Rodent 1 day	Eglinton	1208101	5010532	6/05/2019	9.5	4	0.421
Rodent 1 day	Eglinton	1208101	5010532	8/08/2019	10	8	0.8
Rodent 1 day	Waitutu	1151903	4877345	22/02/2018	10	1	0.1
Rodent 1 day	Waitutu	1151903	4877345	26/05/2018	10	0	0
Rodent 1 day	Waitutu	1151903	4877345	14/08/2018	10	1	0.1
Rodent 1 day	Waitutu	1151903	4877345	14/11/2018	10	0	0
Rodent 1 day	Waitutu	1151903	4877345	15/02/2019	10	0	0
Rodent 1 day	Waitutu	1151903	4877345	21/05/2019	10	0	0
Rodent 1 day	Upper Hollyford	1213313	5045092	23/02/2018	10	0	0
Rodent 1 day	Upper Hollyford	1213313	5045092	29/08/2018	10	0	0
Rodent 1 day	Upper Hollyford	1213313	5045092	12/11/2018	10	1	0.1
Mustelid 21 day	Upper Hollyford	1213304	5045116	13/11/2018	5	2	0.4
Rodent 1 day	Upper Hollyford	1213313	5045092	1/05/2019	10	5	0.5
Rodent 1 day	Eglinton	1207844	5016534	20/12/2018	10	0	0
Rodent 1 day	Eglinton	1207844	5016534	16/02/2019	10	0	0
Rodent 1 day	Eglinton	1207844	5016534	2/05/2019	10	0	0
Rodent 1 day	Eglinton	1207844	5016534	8/08/2019	10	1	0.1
Rodent 1 day	Clinton	1200107	5012944	10/08/2018	10	3	0.3
Rodent 1 day	Clinton	1200107	5012944	4/12/2018	10	0	0
Rodent 1 day	Clinton	1200107	5012944	13/04/2019	9	2	0.222
Rodent 1 day	Clinton	1200107	5012944	4/08/2019	9.5	5	0.526
Rodent 1 day	Kepler	1182959	4959672	4/09/2018	10	0	0
Rodent 1 day	Kepler	1182959	4959672	24/10/2018	10	0	0
Rodent 1 day	Kepler	1182959	4959672	8/02/2019	10	0	0
Rodent 1 day	Kepler	1182959	4959672	14/04/2019	10	0	0
Rodent 1 day	Upper Hollyford	1214924	5026806	16/02/2018	10	0	0
Mustelid 21 day	Upper Hollyford	1214924	5026806	17/02/2018	8	0	0
Rodent 1 day	Upper Hollyford	1214924	5026806	11/05/2018	10	0	0
Rodent 1 day	Upper Hollyford	1214924	5026806	26/08/2018	10	0	0
Rodent 1 day	Upper Hollyford	1214924	5026806	4/11/2018	10	0	0
Rodent 1 day	Upper Hollyford	1214924	5026806	11/02/2019	10	2	0.2
Rodent 1 day	Upper Hollyford	1214924	5026806	30/04/2019	10	1	0.1
Rodent 1 day	Eglinton	1203186	4996291	4/11/2018	10	0	0
Rodent 1 day	Eglinton	1203186	4996291	3/03/2019	10	0	0
Rodent 1 day	Eglinton	1203324	4995701	4/11/2018	10	0	0
Mustelid 21 day	Eglinton	1203324	4995701	5/11/2018	10	2	0.2
Rodent 1 day	Eglinton	1203324	4995701	3/03/2019	10	0	0
Rodent 1 day	ArthurCleddau	1193649	5042729	10/02/2018	10	2	0.2
Rodent 1 day	ArthurCleddau	1193649	5042729	8/05/2018	10	4	0.4
Rodent 1 day	ArthurCleddau	1193649	5042729	2/08/2018	10	2	0.2
Rodent 1 day	ArthurCleddau	1193649	5042729	24/11/2018	10	3	0.3
Rodent 1 day	ArthurCleddau	1193649	5042729	24/02/2019	10	1	0.1

Rodent 1 day	ArthurCleddau	1193649	5042729	6/06/2019	10	2	0.2
Rodent 1 day	ArthurCleddau	1193649	5042729	10/08/2019	10	4	0.4
Rodent 1 day	Upper Hollyford	1213686	5045006	23/02/2018	10	0	0
Rodent 1 day	Upper Hollyford	1213686	5045006	29/08/2018	10	0	0
Rodent 1 day	Upper Hollyford	1213686	5045006	12/11/2018	10	0	0
Rodent 1 day	Upper Hollyford	1213686	5045006	1/05/2019	10	3	0.3
Rodent 1 day	Waitutu	1140428	4864215	22/02/2018	10	2	0.2
Mustelid 3 day	Waitutu	1140402	4864211	23/02/2018	5	1	0.2
Rodent 1 day	Waitutu	1140428	4864215	26/05/2018	10	0	0
Mustelid 3 day	Waitutu	1140402	4864211	27/05/2018	5	0	0
Rodent 1 day	Waitutu	1140428	4864215	14/08/2018	10	0	0
Mustelid 3 day	Waitutu	1140402	4864211	15/08/2018	4.5	0	0
Mustelid 3 day	Waitutu	1140402	4864211	19/11/2018	5	2	0.4
Rodent 1 day	Waitutu	1140428	4864215	22/11/2018	10	0	0
Mustelid 3 day	Waitutu	1140402	4864211	12/02/2019	4.5	0	0
Rodent 1 day	Waitutu	1140428	4864215	15/02/2019	8.5	0	0
Rodent 1 day	Waitutu	1140428	4864215	21/05/2019	8.5	0	0
Mustelid 3 day	Waitutu	1140402	4864211	22/05/2019	2.5	0	0
Rodent 1 day	Lower Hollyford	1211954	5074811	21/02/2018	10	0	0
Rodent 1 day	Lower Hollyford	1211954	5074811	23/08/2018	10	0	0
Rodent 1 day	Lower Hollyford	1211954	5074811	8/11/2018	10	0	0
Rodent 1 day	Lower Hollyford	1211954	5074811	22/05/2019	10	0	0
Rodent 1 day	Waitutu	1150943	4876284	22/02/2018	10	1	0.1
Rodent 1 day	Waitutu	1150943	4876284	26/05/2018	10	0	0
Rodent 1 day	Waitutu	1150943	4876284	14/08/2018	10	0	0
Rodent 1 day	Waitutu	1150943	4876284	14/11/2018	10	0	0
Rodent 1 day	Waitutu	1150943	4876284	15/02/2019	10	0	0
Rodent 1 day	Waitutu	1150943	4876284	21/05/2019	10	0	0
Rodent 1 day	Waitutu	1138177	4864590	22/02/2018	10	0	0
Mustelid 3 day	Waitutu	1138204	4864588	23/02/2018	5	1	0.2
Rodent 1 day	Waitutu	1138177	4864590	26/05/2018	10	0	0
Mustelid 3 day	Waitutu	1138204	4864588	27/05/2018	5	0	0
Rodent 1 day	Waitutu	1138177	4864590	14/08/2018	10	0	0
Mustelid 3 day	Waitutu	1138204	4864588	15/08/2018	5	0	0
Mustelid 3 day	Waitutu	1138204	4864588	19/11/2018	5	0	0
Rodent 1 day	Waitutu	1138177	4864590	22/11/2018	10	0	0
Mustelid 3 day	Waitutu	1138204	4864588	12/02/2019	5	0	0
Rodent 1 day	Waitutu	1138177	4864590	15/02/2019	9.5	0	0
Rodent 1 day	Waitutu	1138177	4864590	21/05/2019	9.5	0	0
Mustelid 3 day	Waitutu	1138204	4864588	22/05/2019	5	0	0
Rodent 1 day	Kepler	1173722	4954585	16/08/2018	10	0	0
Rodent 1 day	Kepler	1173722	4954585	22/11/2018	10	2	0.2
Rodent 1 day	Kepler	1173722	4954585	14/02/2019	10	0	0
Rodent 1 day	Kepler	1173722	4954585	9/05/2019	10	1	0.1
Rodent 1 day	Upper Hollyford	1214853	5045221	23/02/2018	10	0	0
Rodent 1 day	Upper Hollyford	1214853	5045221	29/08/2018	10	0	0
Rodent 1 day	Upper Hollyford	1214853	5045221	12/11/2018	10	0	0
Mustelid 21 day	Upper Hollyford	1214851	5045245	13/11/2018	5	0	0
Rodent 1 day	Upper Hollyford	1214853	5045221	1/05/2019	10	0	0
Rodent 1 day	Waitutu	1153524	4870595	22/02/2018	10	1	0.1

Rodent 1 day	Waitutu	1153524	4870595	26/05/2018	10	0	0
Rodent 1 day	Waitutu	1153524	4870595	14/08/2018	10	0	0
Rodent 1 day	Waitutu	1153524	4870595	14/11/2018	10	0	0
Rodent 1 day	Waitutu	1153524	4870595	15/02/2019	9.5	0	0
Rodent 1 day	Waitutu	1153524	4870595	21/05/2019	10	0	0
Rodent 1 day	Eglinton	1207902	5010504	16/02/2018	10	5	0.5
Rodent 1 day	Eglinton	1207902	5010504	15/12/2018	10	0	0
Rodent 1 day	Kepler	1176808	4950330	16/08/2018	10	2	0.2
Rodent 1 day	Kepler	1176808	4950330	22/11/2018	10	0	0
Rodent 1 day	Kepler	1176808	4950330	14/02/2019	10	0	0
Rodent 1 day	Kepler	1176808	4950330	9/05/2019	10	0	0
Rodent 1 day	Upper Hollyford	1214581	5027254	16/02/2018	10	0	0
Rodent 1 day	Upper Hollyford	1214581	5027254	11/05/2018	10	2	0.2
Rodent 1 day	Upper Hollyford	1214581	5027254	26/08/2018	10	1	0.1
Rodent 1 day	Upper Hollyford	1214581	5027254	4/11/2018	10	5	0.5
Rodent 1 day	Upper Hollyford	1214581	5027254	11/02/2019	10	1	0.1
Rodent 1 day	Upper Hollyford	1214581	5027254	30/04/2019	9.5	7	0.737
Rodent 1 day	Kepler	1181343	4959351	4/09/2018	10	6	0.6
Rodent 1 day	Kepler	1181343	4959351	24/10/2018	10	1	0.1
Rodent 1 day	Kepler	1181343	4959351	8/02/2019	10	0	0
Rodent 1 day	Kepler	1181343	4959351	14/04/2019	10	2	0.2
Mustelid 3 day	Waitutu	1150960	4876269	23/02/2018	5	0	0
Mustelid 3 day	Waitutu	1150960	4876269	27/05/2018	5	0	0
Mustelid 3 day	Waitutu	1150960	4876269	15/08/2018	5	0	0
Mustelid 3 day	Waitutu	1150960	4876269	7/11/2018	10	1	0.1
Mustelid 3 day	Waitutu	1150960	4876269	12/02/2019	5	0	0
Mustelid 3 day	Waitutu	1150960	4876269	22/05/2019	5	0	0
Rodent 1 day	Eglinton	1208307	5010642	16/02/2018	9	2	0.222
Rodent 1 day	Eglinton	1208307	5010642	15/12/2018	10	0	0
Rodent 1 day	ArthurCleddau	1194552	5042422	10/02/2018	10	3	0.3
Rodent 1 day	ArthurCleddau	1194552	5042422	8/05/2018	10	1	0.1
Rodent 1 day	ArthurCleddau	1194552	5042422	2/08/2018	10	1	0.1
Rodent 1 day	ArthurCleddau	1194552	5042422	24/11/2018	10	0	0
Rodent 1 day	ArthurCleddau	1194552	5042422	24/02/2019	10	1	0.1
Rodent 1 day	ArthurCleddau	1194552	5042422	6/06/2019	9.5	3	0.316
Rodent 1 day	ArthurCleddau	1194552	5042422	10/08/2019	10	8	0.8
Rodent 1 day	Waitutu	1142249	4864789	22/02/2018	10	0	0
Rodent 1 day	Waitutu	1142249	4864789	26/05/2018	10	0	0
Rodent 1 day	Waitutu	1142249	4864789	14/08/2018	9.5	0	0
Rodent 1 day	Waitutu	1142249	4864789	22/11/2018	10	0	0
Rodent 1 day	Waitutu	1142249	4864789	15/02/2019	10	0	0
Rodent 1 day	Waitutu	1142249	4864789	21/05/2019	10	0	0
Rodent 1 day	Clinton	1201474	5012373	10/08/2018	10	0	0
Rodent 1 day	Clinton	1201474	5012373	4/12/2018	10	0	0
Rodent 1 day	Clinton	1201474	5012373	11/02/2019	10	0	0
Rodent 1 day	Clinton	1201474	5012373	14/04/2019	10	2	0.2
Rodent 1 day	ArthurCleddau	1187906	5032765	3/08/2018	10	0	0
Rodent 1 day	ArthurCleddau	1187906	5032765	15/12/2018	10	0	0
Rodent 1 day	ArthurCleddau	1187906	5032765	24/02/2019	10	0	0
Rodent 1 day	ArthurCleddau	1187906	5032765	24/04/2019	10	1	0.1

Rodent 1 day	ArthurCleddau	1187906	5032765	13/08/2019	9	4	0.444
Rodent 1 day	Kepler	1172777	4955092	16/08/2018	10	1	0.1
Rodent 1 day	Kepler	1172777	4955092	22/11/2018	10	2	0.2
Rodent 1 day	Kepler	1172777	4955092	14/02/2019	10	2	0.2
Rodent 1 day	Kepler	1172777	4955092	9/05/2019	10	1	0.1
Rodent 1 day	Kepler	1175367	4953001	18/08/2018	10	0	0
Rodent 1 day	Kepler	1175367	4953001	22/11/2018	10	0	0
Rodent 1 day	Kepler	1175367	4953001	9/05/2019	9.5	0	0
Rodent 1 day	Eglinton	1208081	5016518	20/12/2018	10	0	0
Rodent 1 day	Eglinton	1208081	5016518	16/02/2019	10	0	0
Rodent 1 day	Eglinton	1208081	5016518	2/05/2019	10	0	0
Rodent 1 day	Eglinton	1208081	5016518	8/08/2019	10	2	0.2
Rodent 1 day	Kepler	1170577	4957694	29/10/2018	10	3	0.3
Rodent 1 day	Kepler	1170577	4957694	1/03/2019	10	0	0
Rodent 1 day	Lower Hollyford	1210203	5074072	21/02/2018	10	0	0
Rodent 1 day	Lower Hollyford	1210203	5074072	23/08/2018	10	0	0
Rodent 1 day	Lower Hollyford	1210203	5074072	8/11/2018	10	1	0.1
Rodent 1 day	Lower Hollyford	1210203	5074072	1/05/2019	10	0	0
Rodent 1 day	Clinton	1194889	5017027	10/08/2018	10	0	0
Rodent 1 day	Clinton	1194889	5017027	4/12/2018	9.5	3	0.316
Rodent 1 day	Clinton	1194889	5017027	6/02/2019	10	2	0.2
Rodent 1 day	Clinton	1194889	5017027	13/04/2019	5.5	4	0.727
Rodent 1 day	Clinton	1194889	5017027	4/08/2019	9.5	0	0
Rodent 1 day	Kepler	1179960	4959656	29/10/2018	10	0	0
Rodent 1 day	Kepler	1179960	4959656	1/03/2019	10	0	0
Rodent 1 day	Lower Hollyford	1208301	5069183	29/04/2019	10	0	0
Rodent 1 day	Waitutu	1141655	4868038	22/02/2018	10	0	0
Mustelid 3 day	Waitutu	1141659	4868014	23/02/2018	5	0	0
Rodent 1 day	Waitutu	1141655	4868038	26/05/2018	10	0	0
Mustelid 3 day	Waitutu	1141659	4868014	27/05/2018	5	0	0
Rodent 1 day	Waitutu	1141655	4868038	14/08/2018	10	0	0
Mustelid 3 day	Waitutu	1141659	4868014	15/08/2018	4.5	0	0
Mustelid 3 day	Waitutu	1141659	4868014	19/11/2018	4.5	0	0
Rodent 1 day	Waitutu	1141655	4868038	22/11/2018	10	0	0
Mustelid 3 day	Waitutu	1141659	4868014	12/02/2019	5	0	0
Rodent 1 day	Waitutu	1141655	4868038	15/02/2019	9.5	0	0
Rodent 1 day	Waitutu	1141655	4868038	21/05/2019	10	0	0
Mustelid 3 day	Waitutu	1141659	4868014	22/05/2019	5	0	0
Rodent 1 day	Upper Hollyford	1214002	5045566	23/02/2018	10	0	0
Rodent 1 day	Upper Hollyford	1214002	5045566	29/08/2018	10	0	0
Rodent 1 day	Upper Hollyford	1214002	5045566	12/11/2018	10	0	0
Mustelid 21 day	Upper Hollyford	1213997	5045591	13/11/2018	5	0	0
Rodent 1 day	Upper Hollyford	1214002	5045566	1/05/2019	10	0	0
Rodent 1 day	Kepler	1171491	4955987	16/08/2018	10	1	0.1
Rodent 1 day	Kepler	1171491	4955987	22/11/2018	10	2	0.2
Rodent 1 day	Kepler	1171491	4955987	14/02/2019	10	0	0
Rodent 1 day	Kepler	1171491	4955987	9/05/2019	10	4	0.4
Rodent 1 day	Waitutu	1148518	4877331	22/02/2018	10	1	0.1
Rodent 1 day	Waitutu	1148518	4877331	26/05/2018	10	0	0
Rodent 1 day	Waitutu	1148518	4877331	14/08/2018	10	2	0.2

Rodent 1 day	Waitutu	1148518	4877331	14/11/2018	10	0	0
Rodent 1 day	Waitutu	1148518	4877331	15/02/2019	10	0	0
Rodent 1 day	Waitutu	1148518	4877331	21/05/2019	10	2	0.2
Rodent 1 day	Kepler	1175804	4953563	18/08/2018	10	2	0.2
Rodent 1 day	Kepler	1175804	4953563	22/11/2018	10	2	0.2
Rodent 1 day	Kepler	1175804	4953563	1/03/2019	10	0	0
Rodent 1 day	Kepler	1175804	4953563	9/05/2019	8.5	4	0.471
Rodent 1 day	Lower Hollyford	1206766	5070130	21/02/2018	10	0	0
Rodent 1 day	Lower Hollyford	1206766	5070130	23/08/2018	10	1	0.1
Rodent 1 day	Lower Hollyford	1206766	5070130	8/11/2018	10	1	0.1
Rodent 1 day	ArthurCleddau	1190269	5034459	3/08/2018	10	3	0.3
Rodent 1 day	ArthurCleddau	1190269	5034459	15/12/2018	9	4	0.444
Rodent 1 day	ArthurCleddau	1190269	5034459	24/02/2019	9	2	0.222
Rodent 1 day	ArthurCleddau	1190269	5034459	24/04/2019	8.5	4	0.471
Rodent 1 day	ArthurCleddau	1190269	5034459	13/08/2019	9	6	0.667
Rodent 1 day	Waitutu	1139615	4863348	22/02/2018	10	1	0.1
Mustelid 3 day	Waitutu	1139593	4863355	23/02/2018	5	0	0
Rodent 1 day	Waitutu	1139615	4863348	26/05/2018	10	0	0
Mustelid 3 day	Waitutu	1139593	4863355	27/05/2018	5	0	0
Rodent 1 day	Waitutu	1139615	4863348	14/08/2018	9.5	0	0
Mustelid 3 day	Waitutu	1139593	4863355	15/08/2018	5	0	0
Mustelid 3 day	Waitutu	1139593	4863355	19/11/2018	4.5	3	0.667
Rodent 1 day	Waitutu	1139615	4863348	22/11/2018	10	0	0
Mustelid 3 day	Waitutu	1139593	4863355	12/02/2019	4.5	0	0
Rodent 1 day	Waitutu	1139615	4863348	15/02/2019	6.5	0	0
Rodent 1 day	Waitutu	1139615	4863348	21/05/2019	8	0	0
Mustelid 3 day	Waitutu	1139593	4863355	22/05/2019	3	0	0
Rodent 1 day	Clinton	1198213	5013884	10/08/2018	9	1	0.111
Rodent 1 day	Clinton	1198213	5013884	4/12/2018	8	0	0
Rodent 1 day	Clinton	1198213	5013884	6/02/2019	9	0	0
Rodent 1 day	Clinton	1198213	5013884	13/04/2019	8	2	0.25
Rodent 1 day	Clinton	1198213	5013884	4/08/2019	9	2	0.222
Rodent 1 day	Lower Hollyford	1207556	5069851	29/04/2019	10	3	0.3
Rodent 1 day	Upper Hollyford	1213181	5053857	21/02/2018	9.5	0	0
Rodent 1 day	Upper Hollyford	1213181	5053857	29/08/2018	10	1	0.1
Rodent 1 day	Upper Hollyford	1213181	5053857	12/11/2018	10	1	0.1
Mustelid 21 day	Upper Hollyford	1213167	5053876	13/11/2018	4.5	5	1.111
Rodent 1 day	Upper Hollyford	1213181	5053857	1/05/2019	10	8	0.8
Rodent 1 day	Clinton	1201112	5012382	10/08/2018	10	2	0.2
Rodent 1 day	Clinton	1201112	5012382	4/12/2018	9.5	0	0
Rodent 1 day	Clinton	1201112	5012382	11/02/2019	10	0	0
Rodent 1 day	Clinton	1201112	5012382	14/04/2019	7	1	0.143
Rodent 1 day	Clinton	1201112	5012382	4/08/2019	10	7	0.7
Rodent 1 day	Eglinton	1205140	4993690	16/02/2018	10	0	0
Rodent 1 day	Eglinton	1205140	4993690	26/08/2018	10	0	0
Rodent 1 day	Eglinton	1205140	4993690	14/10/2018	10	0	0
Rodent 1 day	Eglinton	1205140	4993690	20/11/2018	10	0	0
Rodent 1 day	Eglinton	1205140	4993690	14/01/2019	10	0	0
Rodent 1 day	Eglinton	1205140	4993690	6/05/2019	10	1	0.1
Rodent 1 day	Eglinton	1205140	4993690	8/08/2019	10	2	0.2

Rodent 1 day	Lower Hollyford	1210887	5074595	21/02/2018	10	0	0
Rodent 1 day	Lower Hollyford	1210887	5074595	23/08/2018	10	0	0
Rodent 1 day	Lower Hollyford	1210887	5074595	8/11/2018	10	0	0
Mustelid 21 day	Lower Hollyford	1210894	5074617	9/11/2018	5	1	0.2
Rodent 1 day	Lower Hollyford	1210887	5074595	1/05/2019	10	5	0.5
Rodent 1 day	ArthurCleddau	1190767	5043755	10/02/2018	10	1	0.1
Rodent 1 day	ArthurCleddau	1190767	5043755	8/05/2018	10	0	0
Rodent 1 day	ArthurCleddau	1190767	5043755	2/08/2018	10	0	0
Rodent 1 day	ArthurCleddau	1190767	5043755	24/11/2018	10	0	0
Rodent 1 day	ArthurCleddau	1190767	5043755	24/02/2019	10	1	0.1
Rodent 1 day	ArthurCleddau	1190767	5043755	6/06/2019	10	3	0.3
Rodent 1 day	ArthurCleddau	1190767	5043755	10/08/2019	10	1	0.1
Rodent 1 day	Clinton	1190562	5020129	4/12/2018	4	0	0
Rodent 1 day	Clinton	1190562	5020129	6/02/2019	7.5	0	0
Rodent 1 day	Clinton	1190562	5020129	13/04/2019	5	0	0
Rodent 1 day	Clinton	1190562	5020129	4/08/2019	8.5	1	0.118
Rodent 1 day	Waitutu	1152133	4876230	22/02/2018	10	0	0
Mustelid 3 day	Waitutu	1152132	4876252	23/02/2018	5	1	0.2
Rodent 1 day	Waitutu	1152133	4876230	26/05/2018	10	0	0
Mustelid 3 day	Waitutu	1152132	4876252	27/05/2018	5	0	0
Rodent 1 day	Waitutu	1152133	4876230	14/08/2018	10	0	0
Mustelid 3 day	Waitutu	1152132	4876252	15/08/2018	5	0	0
Mustelid 3 day	Waitutu	1152132	4876252	7/11/2018	10	0	0
Rodent 1 day	Waitutu	1152133	4876230	14/11/2018	10	0	0
Mustelid 3 day	Waitutu	1152132	4876252	12/02/2019	5	0	0
Rodent 1 day	Waitutu	1152133	4876230	15/02/2019	10	0	0
Rodent 1 day	Waitutu	1152133	4876230	21/05/2019	9.5	0	0
Mustelid 3 day	Waitutu	1152132	4876252	22/05/2019	5	0	0
Rodent 1 day	Waitutu	1143234	4866163	22/02/2018	10	2	0.2
Rodent 1 day	Waitutu	1143234	4866163	26/05/2018	10	0	0
Rodent 1 day	Waitutu	1143234	4866163	14/08/2018	10	0	0
Rodent 1 day	Waitutu	1143234	4866163	22/11/2018	10	0	0
Rodent 1 day	Waitutu	1143234	4866163	15/02/2019	10	0	0
Rodent 1 day	Waitutu	1143234	4866163	21/05/2019	10	1	0.1
Rodent 1 day	Waitutu	1143170	4867138	22/02/2018	10	1	0.1
Mustelid 3 day	Waitutu	1143145	4867143	23/02/2018	5	0	0
Rodent 1 day	Waitutu	1143170	4867138	26/05/2018	10	0	0
Mustelid 3 day	Waitutu	1143145	4867143	27/05/2018	5	0	0
Rodent 1 day	Waitutu	1143170	4867138	14/08/2018	10	0	0
Mustelid 3 day	Waitutu	1143145	4867143	15/08/2018	5	1	0.2
Mustelid 3 day	Waitutu	1143145	4867143	19/11/2018	5	0	0
Rodent 1 day	Waitutu	1143170	4867138	22/11/2018	10	0	0
Mustelid 3 day	Waitutu	1143145	4867143	12/02/2019	5	0	0
Rodent 1 day	Waitutu	1143170	4867138	15/02/2019	10	0	0
Rodent 1 day	Waitutu	1143170	4867138	21/05/2019	9.5	1	0.105
Mustelid 3 day	Waitutu	1143145	4867143	22/05/2019	5	0	0
Rodent 1 day	Kepler	1178164	4950360	16/08/2018	10	0	0
Rodent 1 day	Kepler	1178164	4950360	22/11/2018	10	0	0
Rodent 1 day	Kepler	1178164	4950360	14/02/2019	10	0	0
Rodent 1 day	Kepler	1178164	4950360	9/05/2019	10	0	0

Rodent 1 day	Upper Hollyford	1214127	5038478	16/02/2018	10	0	0
Rodent 1 day	Upper Hollyford	1214127	5038478	11/05/2018	10	2	0.2
Rodent 1 day	Upper Hollyford	1214127	5038478	5/09/2018	10	0	0
Rodent 1 day	Upper Hollyford	1214127	5038478	4/11/2018	10	1	0.1
Rodent 1 day	Upper Hollyford	1214127	5038478	11/02/2019	10	3	0.3
Rodent 1 day	Upper Hollyford	1214127	5038478	2/05/2019	10	3	0.3
Rodent 1 day	Eglinton	1204240	4993209	16/02/2018	8	0	0
Rodent 1 day	Eglinton	1204240	4993209	22/10/2018	8	0	0
Rodent 14 day	Eglinton	1204240	4993209	23/10/2018	8	0	0
Rodent 1 day	Eglinton	1204240	4993209	20/11/2018	8	0	0
Rodent 1 day	Eglinton	1204240	4993209	3/02/2019	8	0	0
Rodent 14 day	Eglinton	1204240	4993209	4/02/2019	8	0	0
Rodent 1 day	Eglinton	1204240	4993209	30/07/2019	8	0	0
Rodent 1 day	Waitutu	1139487	4865155	22/02/2018	10	0	0
Rodent 1 day	Waitutu	1139487	4865155	26/05/2018	10	0	0
Rodent 1 day	Waitutu	1139487	4865155	14/08/2018	10	0	0
Rodent 1 day	Waitutu	1139487	4865155	22/11/2018	10	0	0
Rodent 1 day	Waitutu	1139487	4865155	15/02/2019	10	0	0
Rodent 1 day	Waitutu	1139487	4865155	21/05/2019	9.5	0	0
Rodent 1 day	Clinton	1199001	5013712	10/08/2018	9.5	0	0
Rodent 1 day	Clinton	1199001	5013712	4/12/2018	10	0	0
Rodent 1 day	Clinton	1199001	5013712	6/02/2019	10	0	0
Rodent 1 day	Clinton	1199001	5013712	13/04/2019	4.5	1	0.222
Rodent 1 day	Clinton	1199001	5013712	4/08/2019	7.5	3	0.4
Rodent 1 day	Waitutu	1154742	4872741	22/02/2018	10	0	0
Rodent 1 day	Waitutu	1154742	4872741	26/05/2018	10	0	0
Rodent 1 day	Waitutu	1154742	4872741	14/08/2018	10	0	0
Rodent 1 day	Waitutu	1154742	4872741	14/11/2018	10	0	0
Rodent 1 day	Waitutu	1154742	4872741	15/02/2019	10	0	0
Rodent 1 day	Waitutu	1154742	4872741	21/05/2019	10	0	0
Rodent 1 day	Upper Hollyford	1214658	5037707	16/02/2018	10	0	0
Mustelid 21 day	Upper Hollyford	1214658	5037707	17/02/2018	10	1	0.1
Rodent 1 day	Upper Hollyford	1214658	5037707	11/05/2018	10	0	0
Rodent 1 day	Upper Hollyford	1214658	5037707	5/09/2018	10	0	0
Rodent 1 day	Upper Hollyford	1214658	5037707	4/11/2018	10	0	0
Rodent 1 day	Upper Hollyford	1214658	5037707	11/02/2019	10	0	0
Rodent 1 day	Upper Hollyford	1214658	5037707	2/05/2019	10	3	0.3
Rodent 1 day	Kepler	1171565	4959062	29/10/2018	10	0	0
Rodent 1 day	Kepler	1171565	4959062	1/03/2019	10	0	0
Rodent 1 day	Kepler	1176097	4954010	18/08/2018	10	3	0.3
Rodent 1 day	Kepler	1176097	4954010	22/11/2018	9	0	0
Rodent 1 day	Kepler	1176097	4954010	1/03/2019	9	0	0
Rodent 1 day	Kepler	1176097	4954010	9/05/2019	9	0	0
Rodent 1 day	Eglinton	1205759	4993684	16/02/2018	10	0	0
Rodent 1 day	Eglinton	1205759	4993684	26/08/2018	10	0	0
Rodent 1 day	Eglinton	1205759	4993684	14/10/2018	10	0	0
Rodent 1 day	Eglinton	1205759	4993684	20/11/2018	10	0	0
Rodent 1 day	Eglinton	1205759	4993684	14/01/2019	10	0	0
Rodent 1 day	Eglinton	1205759	4993684	6/05/2019	10	0	0
Rodent 1 day	Eglinton	1205759	4993684	8/08/2019	10	8	0.8

Rodent 1 day	Eglinton	1200286	5000987	4/11/2018	10	0	0
Rodent 1 day	Eglinton	1200286	5000987	1/03/2019	10	0	0
Rodent 1 day	Kepler	1169406	4958095	29/10/2018	10	1	0.1
Rodent 1 day	Kepler	1169406	4958095	1/03/2019	10	0	0
Rodent 1 day	Eglinton	1198775	5002539	4/11/2018	10	0	0
Mustelid 21 day	Eglinton	1198775	5002539	5/11/2018	10	0	0
Rodent 1 day	Eglinton	1198775	5002539	1/03/2019	10	0	0
Rodent 1 day	Lower Hollyford	1207556	5069851	21/02/2018	10	0	0
Rodent 1 day	Lower Hollyford	1207556	5069851	23/08/2018	10	0	0
Rodent 1 day	Lower Hollyford	1207556	5069851	8/11/2018	10	1	0.1
Rodent 1 day	Upper Hollyford	1214015	5038876	16/02/2018	10	2	0.2
Mustelid 21 day	Upper Hollyford	1214015	5038876	17/02/2018	10	5	0.5
Rodent 1 day	Upper Hollyford	1214015	5038876	11/05/2018	10	5	0.5
Rodent 1 day	Upper Hollyford	1214015	5038876	5/09/2018	9.5	3	0.316
Rodent 1 day	Upper Hollyford	1214015	5038876	4/11/2018	10	4	0.4
Rodent 1 day	Upper Hollyford	1214015	5038876	11/02/2019	10	3	0.3
Rodent 1 day	Upper Hollyford	1214015	5038876	2/05/2019	10	5	0.5
Rodent 1 day	Eglinton	1213249	5020979	26/08/2018	7	5	0.714
Rodent 1 day	Eglinton	1213249	5020979	14/10/2018	7	5	0.714
Rodent 1 day	Eglinton	1213249	5020979	19/12/2018	7	0	0
Rodent 1 day	Eglinton	1213249	5020979	11/02/2019	6.5	0	0
Rodent 1 day	Eglinton	1213249	5020979	28/04/2019	7	3	0.429
Rodent 1 day	Eglinton	1213249	5020979	30/07/2019	7	3	0.429
Rodent 1 day	Clinton	1201697	5012500	10/08/2018	10	0	0
Rodent 1 day	Clinton	1201697	5012500	4/12/2018	10	0	0
Rodent 1 day	Clinton	1201697	5012500	11/02/2019	10	0	0
Rodent 1 day	Clinton	1201697	5012500	14/04/2019	10	0	0
Rodent 1 day	Eglinton	1206153	4993658	16/02/2018	10	0	0
Rodent 1 day	Eglinton	1206153	4993658	26/08/2018	10	0	0
Rodent 1 day	Eglinton	1206153	4993658	14/10/2018	10	0	0
Rodent 1 day	Eglinton	1206153	4993658	20/11/2018	10	0	0
Rodent 1 day	Eglinton	1206153	4993658	14/01/2019	10	0	0
Rodent 1 day	Eglinton	1206153	4993658	6/05/2019	9.5	0	0
Rodent 1 day	Eglinton	1206153	4993658	8/08/2019	10	1	0.1
Mustelid 3 day	Waitutu	1142245	4864814	23/02/2018	5	1	0.2
Mustelid 3 day	Waitutu	1142245	4864814	27/05/2018	5	0	0
Mustelid 3 day	Waitutu	1142245	4864814	15/08/2018	5	0	0
Mustelid 3 day	Waitutu	1142245	4864814	19/11/2018	5	0	0
Mustelid 3 day	Waitutu	1142245	4864814	12/02/2019	5	0	0
Mustelid 3 day	Waitutu	1142245	4864814	22/05/2019	5	0	0
Rodent 1 day	Eglinton	1206838	4997842	24/08/2018	10	0	0
Rodent 1 day	Eglinton	1206838	4997842	14/10/2018	10	0	0
Rodent 1 day	Eglinton	1206838	4997842	20/11/2018	10	0	0
Rodent 1 day	Eglinton	1206838	4997842	16/01/2019	10	0	0
Rodent 1 day	Eglinton	1206838	4997842	28/04/2019	10	1	0.1
Rodent 1 day	Eglinton	1206838	4997842	8/08/2019	10	1	0.1
Rodent 1 day	Upper Hollyford	1216449	5034240	16/02/2018	10	0	0
Mustelid 21 day	Upper Hollyford	1216449	5034240	17/02/2018	10	0	0
Rodent 1 day	Upper Hollyford	1216449	5034240	11/05/2018	10	0	0
Rodent 1 day	Upper Hollyford	1216449	5034240	2/09/2018	10	0	0

Rodent 1 day	Upper Hollyford	1216449	5034240	4/11/2018	10	0	0
Rodent 1 day	Upper Hollyford	1216449	5034240	11/02/2019	9.5	0	0
Rodent 1 day	Upper Hollyford	1216449	5034240	30/04/2019	10	0	0
Mustelid 21 day	Lower Hollyford	1207546	5069824	9/11/2018	5	4	0.8
Rodent 1 day	Waitutu	1144513	4863726	22/02/2018	10	0	0
Rodent 1 day	Waitutu	1144513	4863726	26/05/2018	10	0	0
Rodent 1 day	Waitutu	1144513	4863726	14/08/2018	10	0	0
Rodent 1 day	Waitutu	1144513	4863726	22/11/2018	10	0	0
Rodent 1 day	Waitutu	1144513	4863726	15/02/2019	10	0	0
Rodent 1 day	Waitutu	1144513	4863726	21/05/2019	10	0	0
Rodent 1 day	Lower Hollyford	1207061	5070093	21/02/2018	10	0	0
Rodent 1 day	Lower Hollyford	1207061	5070093	23/08/2018	10	0	0
Rodent 1 day	Lower Hollyford	1207061	5070093	8/11/2018	10	1	0.1
Rodent 1 day	Eglinton	1206471	4993133	24/10/2018	10	0	0
Rodent 14 day	Eglinton	1206471	4993133	25/10/2018	9.5	0	0
Rodent 1 day	Eglinton	1206471	4993133	28/01/2019	9.5	0	0
Rodent 14 day	Eglinton	1206471	4993133	29/01/2019	8.5	0	0
Rodent 1 day	Eglinton	1206471	4993133	8/08/2019	10	0	0
Rodent 1 day	Upper Hollyford	1214509	5027990	16/02/2018	9.5	0	0
Mustelid 21 day	Upper Hollyford	1214509	5027990	17/02/2018	8	0	0
Rodent 1 day	Upper Hollyford	1214509	5027990	11/05/2018	10	1	0.1
Rodent 1 day	Upper Hollyford	1214509	5027990	26/08/2018	9.5	1	0.105
Rodent 1 day	Upper Hollyford	1214509	5027990	4/11/2018	10	4	0.4
Rodent 1 day	Upper Hollyford	1214509	5027990	11/02/2019	9.5	0	0
Rodent 1 day	Upper Hollyford	1214509	5027990	30/04/2019	9	6	0.667
Rodent 1 day	Lower Hollyford	1204162	5065602	21/02/2018	10	0	0
Rodent 1 day	Lower Hollyford	1204162	5065602	8/11/2018	10	0	0
Rodent 1 day	Lower Hollyford	1204162	5065602	29/04/2019	10	0	0
Rodent 1 day	Waitutu	1142469	4866992	22/02/2018	10	0	0
Mustelid 3 day	Waitutu	1142471	4866968	23/02/2018	5	1	0.2
Rodent 1 day	Waitutu	1142469	4866992	26/05/2018	10	0	0
Mustelid 3 day	Waitutu	1142471	4866968	27/05/2018	5	0	0
Rodent 1 day	Waitutu	1142469	4866992	14/08/2018	10	0	0
Mustelid 3 day	Waitutu	1142471	4866968	15/08/2018	5	0	0
Mustelid 3 day	Waitutu	1142471	4866968	19/11/2018	5	0	0
Rodent 1 day	Waitutu	1142469	4866992	22/11/2018	10	0	0
Mustelid 3 day	Waitutu	1142471	4866968	12/02/2019	5	0	0
Rodent 1 day	Waitutu	1142469	4866992	15/02/2019	9.5	2	0.211
Rodent 1 day	Waitutu	1142469	4866992	21/05/2019	10	2	0.2
Mustelid 3 day	Waitutu	1142471	4866968	22/05/2019	5	1	0.2
Rodent 1 day	Lower Hollyford	1203718	5067168	21/02/2018	10	0	0
Rodent 1 day	Lower Hollyford	1203718	5067168	8/11/2018	10	0	0
Rodent 1 day	Lower Hollyford	1203718	5067168	29/04/2019	10	1	0.1
Rodent 1 day	Upper Hollyford	1214559	5027554	16/02/2018	10	1	0.1
Rodent 1 day	Upper Hollyford	1214559	5027554	11/05/2018	10	2	0.2
Rodent 1 day	Upper Hollyford	1214559	5027554	26/08/2018	9.5	1	0.105
Rodent 1 day	Upper Hollyford	1214559	5027554	4/11/2018	10	8	0.8
Rodent 1 day	Upper Hollyford	1214559	5027554	11/02/2019	10	1	0.1
Rodent 1 day	Upper Hollyford	1214559	5027554	30/04/2019	8.5	6	0.706
Rodent 1 day	Eglinton	1207650	4997690	24/08/2018	10	0	0

Rodent 1 day	Eglinton	1207650	4997690	14/10/2018	9.5	2	0.211
Rodent 1 day	Eglinton	1207650	4997690	20/11/2018	10	1	0.1
Rodent 1 day	Eglinton	1207650	4997690	16/01/2019	10	3	0.3
Rodent 1 day	Eglinton	1207650	4997690	8/08/2019	9	0	0
Rodent 1 day	Lower Hollyford	1203836	5067614	21/02/2018	10	0	0
Rodent 1 day	Lower Hollyford	1203836	5067614	8/11/2018	10	1	0.1
Rodent 1 day	Lower Hollyford	1203836	5067614	29/04/2019	10	4	0.4
Rodent 1 day	Eglinton	1203858	4995133	4/11/2018	10	0	0
Mustelid 21 day	Eglinton	1203858	4995133	5/11/2018	10	0	0
Rodent 1 day	Eglinton	1203858	4995133	3/03/2019	10	0	0
Mustelid 21 day	Eglinton	1203844	4995112	4/03/2019	5	0	0
Rodent 1 day	Kepler	1172472	4962253	29/10/2018	10	0	0
Rodent 1 day	Kepler	1172472	4962253	27/02/2019	10	0	0
Rodent 1 day	Eglinton	1203849	4992364	26/08/2018	10	0	0
Rodent 1 day	Eglinton	1203849	4992364	14/10/2018	10	4	0.4
Rodent 1 day	Eglinton	1203849	4992364	20/11/2018	9.5	4	0.421
Rodent 1 day	Eglinton	1203849	4992364	14/01/2019	10	0	0
Rodent 1 day	Eglinton	1203849	4992364	28/04/2019	10	0	0
Rodent 1 day	Eglinton	1203849	4992364	30/07/2019	8	1	0.125
Rodent 1 day	Eglinton	1207680	4998400	24/08/2018	10	0	0
Rodent 1 day	Eglinton	1207680	4998400	14/10/2018	10	2	0.2
Rodent 1 day	Eglinton	1207680	4998400	20/11/2018	10	3	0.3
Rodent 1 day	Eglinton	1207680	4998400	16/01/2019	10	0	0
Rodent 1 day	Eglinton	1207680	4998400	28/04/2019	10	1	0.1
Rodent 1 day	Eglinton	1207680	4998400	8/08/2019	10	3	0.3
Rodent 1 day	Kepler	1171439	4960034	29/10/2018	10	0	0
Rodent 1 day	Kepler	1171439	4960034	1/03/2019	10	0	0
Rodent 1 day	Waitutu	1145600	4863238	22/02/2018	10	0	0
Mustelid 3 day	Waitutu	1145577	4863239	23/02/2018	5	0	0
Rodent 1 day	Waitutu	1145600	4863238	26/05/2018	10	1	0.1
Mustelid 3 day	Waitutu	1145577	4863239	27/05/2018	5	1	0.2
Rodent 1 day	Waitutu	1145600	4863238	14/08/2018	10	0	0
Mustelid 3 day	Waitutu	1145577	4863239	15/08/2018	5	1	0.2
Mustelid 3 day	Waitutu	1145577	4863239	19/11/2018	5	0	0
Rodent 1 day	Waitutu	1145600	4863238	22/11/2018	10	0	0
Mustelid 3 day	Waitutu	1145577	4863239	12/02/2019	5	0	0
Rodent 1 day	Waitutu	1145600	4863238	15/02/2019	10	0	0
Rodent 1 day	Waitutu	1145600	4863238	21/05/2019	10	0	0
Mustelid 3 day	Waitutu	1145577	4863239	22/05/2019	5	0	0
Rodent 1 day	Upper Hollyford	1214314	5053566	21/02/2018	10	0	0
Rodent 1 day	Upper Hollyford	1214314	5053566	29/08/2018	10	0	0
Rodent 1 day	Upper Hollyford	1214314	5053566	12/11/2018	10	0	0
Mustelid 21 day	Upper Hollyford	1214312	5053541	13/11/2018	5	5	1
Rodent 1 day	Upper Hollyford	1214314	5053566	1/05/2019	10	3	0.3
Rodent 1 day	Lower Hollyford	1207810	5069444	29/04/2019	10	1	0.1
Rodent 1 day	Clinton	1193133	5018075	10/08/2018	9	0	0
Rodent 1 day	Clinton	1193133	5018075	4/12/2018	8.5	1	0.118
Rodent 1 day	Clinton	1193133	5018075	6/02/2019	9	0	0
Rodent 1 day	Clinton	1193133	5018075	13/04/2019	5.5	1	0.182
Rodent 1 day	Clinton	1193133	5018075	4/08/2019	8	1	0.125

Rodent 1 day	Lower Hollyford	1211324	5074550	21/02/2018	10	0	0
Rodent 1 day	Lower Hollyford	1211324	5074550	23/08/2018	10	0	0
Rodent 1 day	Lower Hollyford	1211324	5074550	8/11/2018	10	0	0
Rodent 1 day	Lower Hollyford	1211324	5074550	22/05/2019	10	2	0.2
Rodent 1 day	Eglinton	1199404	5001496	4/11/2018	10	0	0
Rodent 1 day	Eglinton	1199404	5001496	1/03/2019	10	0	0
Rodent 1 day	Upper Hollyford	1215861	5034164	16/02/2018	10	0	0
Rodent 1 day	Upper Hollyford	1215861	5034164	11/05/2018	10	0	0
Rodent 1 day	Upper Hollyford	1215861	5034164	2/09/2018	10	0	0
Rodent 1 day	Upper Hollyford	1215861	5034164	4/11/2018	10	1	0.1
Rodent 1 day	Upper Hollyford	1215861	5034164	11/02/2019	10	3	0.3
Rodent 1 day	Upper Hollyford	1215861	5034164	30/04/2019	7	8	1.143
Rodent 1 day	Waitutu	1155772	4869345	22/02/2018	10	0	0
Rodent 1 day	Waitutu	1155772	4869345	26/05/2018	10	1	0.1
Rodent 1 day	Waitutu	1155772	4869345	14/08/2018	10	1	0.1
Rodent 1 day	Waitutu	1155772	4869345	14/11/2018	10	0	0
Rodent 1 day	Waitutu	1155772	4869345	15/02/2019	10	0	0
Rodent 1 day	Waitutu	1155772	4869345	21/05/2019	10	1	0.1
Rodent 1 day	Eglinton	1205884	5005500	26/08/2018	10	0	0
Rodent 1 day	Eglinton	1205884	5005500	20/11/2018	10	0	0
Rodent 1 day	Eglinton	1205884	5005500	14/01/2019	10	0	0
Rodent 1 day	Eglinton	1205884	5005500	6/05/2019	10	0	0
Rodent 1 day	Eglinton	1205884	5005500	30/07/2019	10	0	0
Rodent 1 day	Kepler	1172528	4962931	29/10/2018	10	0	0
Mustelid 21 day	Kepler	1172528	4962931	30/10/2018	10	2	0.2
Rodent 1 day	Kepler	1172528	4962931	27/02/2019	10	0	0
Rodent 1 day	Upper Hollyford	1214792	5053680	21/02/2018	10	0	0
Rodent 1 day	Upper Hollyford	1214792	5053680	29/08/2018	10	4	0.4
Rodent 1 day	Upper Hollyford	1214792	5053680	12/11/2018	10	2	0.2
Rodent 1 day	Upper Hollyford	1214792	5053680	1/05/2019	10	8	0.8
Rodent 1 day	Eglinton	1208530	5010743	16/02/2018	10	0	0
Rodent 1 day	Eglinton	1208530	5010743	24/08/2018	10	0	0
Rodent 1 day	Eglinton	1208530	5010743	14/10/2018	10	0	0
Rodent 1 day	Eglinton	1208530	5010743	15/12/2018	10	0	0
Rodent 1 day	Eglinton	1208530	5010743	11/02/2019	10	1	0.1
Rodent 1 day	Eglinton	1208530	5010743	6/05/2019	9.5	1	0.105
Rodent 1 day	Eglinton	1208530	5010743	8/08/2019	10	1	0.1
Rodent 1 day	Lower Hollyford	1207278	5069995	21/02/2018	10	1	0.1
Rodent 1 day	Lower Hollyford	1207278	5069995	23/08/2018	10	0	0
Rodent 1 day	Lower Hollyford	1207278	5069995	8/11/2018	10	2	0.2
Rodent 1 day	Upper Hollyford	1213110	5038600	16/02/2018	10	0	0
Mustelid 21 day	Upper Hollyford	1213110	5038600	17/02/2018	9.5	0	0
Rodent 1 day	Upper Hollyford	1213110	5038600	11/05/2018	10	0	0
Rodent 1 day	Upper Hollyford	1213110	5038600	3/09/2018	10	0	0
Rodent 1 day	Upper Hollyford	1213110	5038600	4/11/2018	10	0	0
Rodent 1 day	Upper Hollyford	1213110	5038600	2/05/2019	10	4	0.4
Rodent 1 day	ArthurCleddau	1191943	5037264	3/08/2018	10	0	0
Rodent 1 day	ArthurCleddau	1191943	5037264	15/12/2018	10	1	0.1
Rodent 1 day	ArthurCleddau	1191943	5037264	24/02/2019	10	1	0.1
Rodent 1 day	ArthurCleddau	1191943	5037264	24/04/2019	4.5	2	0.444

Rodent 1 day	ArthurCleddau	1191943	5037264	13/08/2019	10	6	0.6
Rodent 1 day	Kepler	1175767	4953184	18/08/2018	8	1	0.125
Rodent 1 day	Kepler	1175767	4953184	22/11/2018	8	1	0.125
Rodent 1 day	Kepler	1175767	4953184	1/03/2019	9	1	0.111
Rodent 1 day	Kepler	1175767	4953184	9/05/2019	10	6	0.6
Rodent 1 day	Kepler	1182300	4960328	4/09/2018	10	0	0
Rodent 1 day	Kepler	1182300	4960328	24/10/2018	10	1	0.1
Rodent 1 day	Kepler	1182300	4960328	8/02/2019	10	0	0
Rodent 1 day	Kepler	1182300	4960328	14/04/2019	10	0	0
Rodent 1 day	Waitutu	1150622	4877622	22/02/2018	10	0	0
Mustelid 3 day	Waitutu	1150623	4877596	23/02/2018	5	0	0
Rodent 1 day	Waitutu	1150622	4877622	26/05/2018	10	0	0
Mustelid 3 day	Waitutu	1150623	4877596	27/05/2018	5	0	0
Rodent 1 day	Waitutu	1150622	4877622	14/08/2018	10	0	0
Mustelid 3 day	Waitutu	1150623	4877596	15/08/2018	5	0	0
Mustelid 3 day	Waitutu	1150623	4877596	7/11/2018	10	0	0
Rodent 1 day	Waitutu	1150622	4877622	14/11/2018	10	0	0
Mustelid 3 day	Waitutu	1150623	4877596	12/02/2019	5	0	0
Rodent 1 day	Waitutu	1150622	4877622	15/02/2019	10	0	0
Rodent 1 day	Waitutu	1150622	4877622	21/05/2019	10	0	0
Mustelid 3 day	Waitutu	1150623	4877596	22/05/2019	5	0	0
Rodent 1 day	Waitutu	1155206	4867978	22/02/2018	10	0	0
Rodent 1 day	Waitutu	1155206	4867978	26/05/2018	10	0	0
Rodent 1 day	Waitutu	1155206	4867978	14/08/2018	10	0	0
Rodent 1 day	Waitutu	1155206	4867978	14/11/2018	10	0	0
Rodent 1 day	Waitutu	1155206	4867978	15/02/2019	10	0	0
Rodent 1 day	Waitutu	1155206	4867978	21/05/2019	10	1	0.1
Rodent 1 day	Kepler	1176390	4954135	18/08/2018	10	0	0
Rodent 1 day	Kepler	1176390	4954135	22/11/2018	10	0	0
Rodent 1 day	Kepler	1176390	4954135	1/03/2019	10	0	0
Rodent 1 day	Kepler	1176390	4954135	9/05/2019	10	1	0.1
Rodent 1 day	Eglinton	1208316	5016453	20/12/2018	9	0	0
Rodent 1 day	Eglinton	1208316	5016453	16/02/2019	10	0	0
Rodent 1 day	Eglinton	1208316	5016453	2/05/2019	10	1	0.1
Rodent 1 day	Eglinton	1208316	5016453	8/08/2019	10	3	0.3
Rodent 1 day	Kepler	1172314	4962012	29/10/2018	10	1	0.1
Mustelid 21 day	Kepler	1172314	4962012	30/10/2018	10	0	0
Rodent 1 day	Kepler	1172314	4962012	27/02/2019	10	0	0
Mustelid 21 day	Kepler	1172317	4961990	28/02/2019	5	1	0.2
Rodent 1 day	Clinton	1198289	5014812	10/08/2018	6	0	0
Rodent 1 day	Clinton	1198289	5014812	4/12/2018	6	0	0
Rodent 1 day	Clinton	1198289	5014812	6/02/2019	6	0	0
Rodent 1 day	Clinton	1198289	5014812	13/04/2019	5	1	0.2
Rodent 1 day	Clinton	1198289	5014812	4/08/2019	5.5	0	0
Rodent 1 day	Waitutu	1143340	4864089	22/02/2018	10	0	0
Rodent 1 day	Waitutu	1143340	4864089	26/05/2018	10	0	0
Rodent 1 day	Waitutu	1143340	4864089	14/08/2018	10	0	0
Rodent 1 day	Waitutu	1143340	4864089	22/11/2018	10	0	0
Rodent 1 day	Waitutu	1143340	4864089	15/02/2019	9	0	0
Rodent 1 day	Waitutu	1143340	4864089	21/05/2019	9.5	0	0

Rodent 1 day	Eglinton	1207115	5010577	16/02/2018	8	0	0
Rodent 1 day	Eglinton	1207115	5010577	24/08/2018	8	0	0
Rodent 1 day	Eglinton	1207115	5010577	14/10/2018	8	2	0.25
Rodent 1 day	Eglinton	1207115	5010577	15/12/2018	8	0	0
Rodent 1 day	Eglinton	1207115	5010577	16/02/2019	8	0	0
Rodent 1 day	Eglinton	1207115	5010577	28/04/2019	8	0	0
Rodent 1 day	Eglinton	1207115	5010577	8/08/2019	8	3	0.375
Rodent 1 day	Waitutu	1138134	4863585	22/02/2018	10	0	0
Mustelid 3 day	Waitutu	1138108	4863591	23/02/2018	5	0	0
Rodent 1 day	Waitutu	1138134	4863585	26/05/2018	10	0	0
Mustelid 3 day	Waitutu	1138108	4863591	27/05/2018	5	0	0
Rodent 1 day	Waitutu	1138134	4863585	14/08/2018	10	0	0
Mustelid 3 day	Waitutu	1138108	4863591	15/08/2018	5	0	0
Mustelid 3 day	Waitutu	1138108	4863591	19/11/2018	5	1	0.2
Rodent 1 day	Waitutu	1138134	4863585	22/11/2018	10	0	0
Mustelid 3 day	Waitutu	1138108	4863591	12/02/2019	5	1	0.2
Rodent 1 day	Waitutu	1138134	4863585	15/02/2019	8.5	0	0
Rodent 1 day	Waitutu	1138134	4863585	21/05/2019	8	3	0.375
Mustelid 3 day	Waitutu	1138108	4863591	22/05/2019	3.5	1	0.286
Rodent 1 day	Eglinton	1206472	4992092	24/10/2018	10	0	0
Rodent 14 day	Eglinton	1206472	4992092	25/10/2018	10	0	0
Rodent 1 day	Eglinton	1206472	4992092	28/01/2019	10	0	0
Rodent 14 day	Eglinton	1206472	4992092	29/01/2019	10	0	0
Rodent 1 day	ArthurCleddau	1190032	5043792	10/02/2018	10	1	0.1
Rodent 1 day	ArthurCleddau	1190032	5043792	8/05/2018	10	0	0
Rodent 1 day	ArthurCleddau	1190032	5043792	2/08/2018	10	1	0.1
Rodent 1 day	ArthurCleddau	1190032	5043792	24/11/2018	10	1	0.1
Rodent 1 day	ArthurCleddau	1190032	5043792	24/02/2019	10	2	0.2
Rodent 1 day	ArthurCleddau	1190032	5043792	6/06/2019	10	3	0.3
Rodent 1 day	ArthurCleddau	1190032	5043792	10/08/2019	10	6	0.6
Mustelid 21 day	Lower Hollyford	1206767	5070135	9/11/2018	5	5	1
Rodent 1 day	Kepler	1181886	4959189	4/09/2018	10	1	0.1
Rodent 1 day	Kepler	1181886	4959189	24/10/2018	10	4	0.4
Rodent 1 day	Kepler	1181886	4959189	1/03/2019	10	0	0
Rodent 1 day	Eglinton	1206599	4998255	24/08/2018	10	0	0
Rodent 1 day	Eglinton	1206599	4998255	14/10/2018	10	2	0.2
Rodent 1 day	Eglinton	1206599	4998255	20/11/2018	10	0	0
Rodent 1 day	Eglinton	1206599	4998255	16/01/2019	10	0	0
Rodent 1 day	Eglinton	1206599	4998255	28/04/2019	10	0	0
Rodent 1 day	Eglinton	1206599	4998255	8/08/2019	10	3	0.3
Rodent 1 day	Kepler	1181491	4960423	4/09/2018	10	0	0
Rodent 1 day	Kepler	1181491	4960423	24/10/2018	10	2	0.2
Rodent 1 day	Kepler	1181491	4960423	1/03/2019	10	0	0
Rodent 1 day	Waitutu	1142045	4865958	22/02/2018	10	0	0
Rodent 1 day	Waitutu	1142045	4865958	26/05/2018	10	0	0
Rodent 1 day	Waitutu	1142045	4865958	14/08/2018	10	0	0
Rodent 1 day	Waitutu	1142045	4865958	22/11/2018	10	0	0
Rodent 1 day	Waitutu	1142045	4865958	15/02/2019	9.5	0	0
Rodent 1 day	Waitutu	1142045	4865958	21/05/2019	10	0	0
Rodent 1 day	Upper Hollyford	1216120	5034199	16/02/2018	10	0	0

Rodent 1 day	Upper Hollyford	1216120	5034199	11/05/2018	10	0	0
Rodent 1 day	Upper Hollyford	1216120	5034199	2/09/2018	10	0	0
Rodent 1 day	Upper Hollyford	1216120	5034199	4/11/2018	10	1	0.1
Rodent 1 day	Upper Hollyford	1216120	5034199	11/02/2019	10	0	0
Rodent 1 day	Upper Hollyford	1216120	5034199	30/04/2019	9	5	0.556
Rodent 1 day	Clinton	1191698	5019004	10/08/2018	10	1	0.1
Rodent 1 day	Clinton	1191698	5019004	4/12/2018	9.5	0	0
Rodent 1 day	Clinton	1191698	5019004	6/02/2019	9.5	0	0
Rodent 1 day	Clinton	1191698	5019004	13/04/2019	6.5	0	0
Rodent 1 day	Clinton	1191698	5019004	4/08/2019	9	1	0.111
Rodent 1 day	Kepler	1178377	4961002	29/10/2018	10	0	0
Rodent 1 day	Kepler	1178377	4961002	1/03/2019	10	0	0
Rodent 1 day	ArthurCleddau	1191582	5035752	3/08/2018	10	5	0.5
Rodent 1 day	ArthurCleddau	1191582	5035752	15/12/2018	10	4	0.4
Rodent 1 day	ArthurCleddau	1191582	5035752	24/02/2019	10	1	0.1
Rodent 1 day	ArthurCleddau	1191582	5035752	24/04/2019	10	7	0.7
Rodent 1 day	ArthurCleddau	1191582	5035752	13/08/2019	9	10	1.111
Rodent 1 day	Eglinton	1208447	5013164	26/08/2018	8	3	0.375
Rodent 1 day	Eglinton	1208447	5013164	14/10/2018	8	3	0.375
Rodent 1 day	Eglinton	1208447	5013164	20/12/2018	8	0	0
Rodent 1 day	Eglinton	1208447	5013164	16/02/2019	8	0	0
Rodent 1 day	Eglinton	1208447	5013164	28/04/2019	7.5	0	0
Rodent 1 day	Eglinton	1208447	5013164	30/07/2019	8	4	0.5
Rodent 1 day	Upper Hollyford	1215679	5033637	16/02/2018	10	0	0
Mustelid 21 day	Upper Hollyford	1215679	5033637	17/02/2018	10	0	0
Rodent 1 day	Upper Hollyford	1215679	5033637	11/05/2018	10	2	0.2
Rodent 1 day	Upper Hollyford	1215679	5033637	2/09/2018	10	7	0.7
Rodent 1 day	Upper Hollyford	1215679	5033637	4/11/2018	10	6	0.6
Rodent 1 day	Upper Hollyford	1215679	5033637	11/02/2019	10	3	0.3
Rodent 1 day	Upper Hollyford	1215679	5033637	30/04/2019	6.5	8	1.231
Rodent 1 day	Upper Hollyford	1214800	5026984	16/02/2018	10	0	0
Rodent 1 day	Upper Hollyford	1214800	5026984	11/05/2018	10	0	0
Rodent 1 day	Upper Hollyford	1214800	5026984	26/08/2018	10	0	0
Rodent 1 day	Upper Hollyford	1214800	5026984	4/11/2018	10	0	0
Rodent 1 day	Upper Hollyford	1214800	5026984	11/02/2019	10	0	0
Rodent 1 day	Upper Hollyford	1214800	5026984	30/04/2019	10	2	0.2
Rodent 1 day	Eglinton	1200843	5000987	4/11/2018	10	0	0
Mustelid 21 day	Eglinton	1200843	5000987	5/11/2018	10	0	0
Rodent 1 day	Eglinton	1200843	5000987	1/03/2019	10	0	0
Mustelid 3 day	Waitutu	1139511	4865148	23/02/2018	4.5	0	0
Mustelid 3 day	Waitutu	1139511	4865148	27/05/2018	5	0	0
Mustelid 3 day	Waitutu	1139511	4865148	15/08/2018	5	0	0
Mustelid 3 day	Waitutu	1139511	4865148	19/11/2018	5	0	0
Mustelid 3 day	Waitutu	1139511	4865148	12/02/2019	5	0	0
Mustelid 3 day	Waitutu	1139511	4865148	22/05/2019	5	0	0
Rodent 1 day	Waitutu	1136876	4864252	22/02/2018	10	0	0
Rodent 1 day	Waitutu	1136876	4864252	26/05/2018	10	0	0
Rodent 1 day	Waitutu	1136876	4864252	14/08/2018	10	0	0
Rodent 1 day	Waitutu	1136876	4864252	22/11/2018	10	1	0.1
Rodent 1 day	Waitutu	1136876	4864252	15/02/2019	9.5	0	0

Rodent 1 day	Waitutu	1136876	4864252	21/05/2019	10	0	0
Rodent 1 day	Eglinton	1208395	4998089	24/08/2018	10	2	0.2
Rodent 1 day	Eglinton	1208395	4998089	14/10/2018	10	2	0.2
Rodent 1 day	Eglinton	1208395	4998089	20/11/2018	10	1	0.1
Rodent 1 day	Eglinton	1208395	4998089	16/01/2019	8.5	1	0.118
Rodent 1 day	Eglinton	1208395	4998089	28/04/2019	10	0	0
Rodent 1 day	Eglinton	1208395	4998089	8/08/2019	10	1	0.1
Mustelid 3 day	Waitutu	1143311	4864092	23/02/2018	5	0	0
Mustelid 3 day	Waitutu	1143311	4864092	27/05/2018	5	0	0
Mustelid 3 day	Waitutu	1143311	4864092	15/08/2018	5	0	0
Mustelid 3 day	Waitutu	1143311	4864092	19/11/2018	5	0	0
Mustelid 3 day	Waitutu	1143311	4864092	12/02/2019	5	0	0
Mustelid 3 day	Waitutu	1143311	4864092	22/05/2019	5	0	0
Rodent 1 day	Lower Hollyford	1203589	5066731	21/02/2018	10	0	0
Rodent 1 day	Lower Hollyford	1203589	5066731	8/11/2018	10	0	0
Rodent 1 day	Lower Hollyford	1203589	5066731	29/04/2019	9.5	3	0.316
Rodent 1 day	Waitutu	1154254	4869430	22/02/2018	10	0	0
Rodent 1 day	Waitutu	1154254	4869430	26/05/2018	10	0	0
Rodent 1 day	Waitutu	1154254	4869430	14/08/2018	10	0	0
Rodent 1 day	Waitutu	1154254	4869430	14/11/2018	10	0	0
Rodent 1 day	Waitutu	1154254	4869430	15/02/2019	10	0	0
Rodent 1 day	Waitutu	1154254	4869430	21/05/2019	10	0	0
Rodent 1 day	Waitutu	1142680	4863012	22/02/2018	10	0	0
Rodent 1 day	Waitutu	1142680	4863012	26/05/2018	10	1	0.1
Rodent 1 day	Waitutu	1142680	4863012	14/08/2018	10	0	0
Rodent 1 day	Waitutu	1142680	4863012	22/11/2018	6	0	0
Rodent 1 day	Waitutu	1142680	4863012	15/02/2019	6	0	0
Rodent 1 day	Waitutu	1142680	4863012	21/05/2019	9.5	0	0
Rodent 1 day	Waitutu	1143137	4862183	22/02/2018	9.5	0	0
Rodent 1 day	Waitutu	1143137	4862183	26/05/2018	10	1	0.1
Rodent 1 day	Waitutu	1143137	4862183	14/08/2018	10	0	0
Rodent 1 day	Waitutu	1143137	4862183	22/11/2018	10	0	0
Rodent 1 day	Waitutu	1143137	4862183	15/02/2019	8.5	0	0
Rodent 1 day	Waitutu	1143137	4862183	21/05/2019	10	2	0.2
Rodent 1 day	ArthurCleddau	1195071	5039083	3/08/2018	10	1	0.1
Rodent 1 day	ArthurCleddau	1195071	5039083	15/12/2018	10	1	0.1
Rodent 1 day	ArthurCleddau	1195071	5039083	24/02/2019	10	0	0
Rodent 1 day	ArthurCleddau	1195071	5039083	24/04/2019	10	6	0.6
Rodent 1 day	ArthurCleddau	1195071	5039083	13/08/2019	10	9	0.9
Rodent 1 day	Waitutu	1144457	4862737	22/02/2018	10	0	0
Rodent 1 day	Waitutu	1144457	4862737	26/05/2018	10	0	0
Rodent 1 day	Waitutu	1144457	4862737	14/08/2018	10	0	0
Rodent 1 day	Waitutu	1144457	4862737	22/11/2018	10	0	0
Rodent 1 day	Waitutu	1144457	4862737	15/02/2019	10	0	0
Rodent 1 day	Waitutu	1144457	4862737	21/05/2019	10	0	0
Rodent 1 day	Waitutu	1143694	4864987	22/02/2018	10	0	0
Mustelid 3 day	Waitutu	1143674	4864978	23/02/2018	5	0	0
Rodent 1 day	Waitutu	1143694	4864987	26/05/2018	10	0	0
Mustelid 3 day	Waitutu	1143674	4864978	27/05/2018	5	0	0
Rodent 1 day	Waitutu	1143694	4864987	14/08/2018	10	0	0

Mustelid 3 day	Waitutu	1143674	4864978	15/08/2018	5	0	0
Mustelid 3 day	Waitutu	1143674	4864978	19/11/2018	4	0	0
Rodent 1 day	Waitutu	1143694	4864987	22/11/2018	10	0	0
Mustelid 3 day	Waitutu	1143674	4864978	12/02/2019	5	0	0
Rodent 1 day	Waitutu	1143694	4864987	15/02/2019	5.5	0	0
Mustelid 3 day	Waitutu	1143674	4864978	22/05/2019	5	1	0.2
Rodent 1 day	Eglinton	1206110	5007036	26/08/2018	10	0	0
Rodent 1 day	Eglinton	1206110	5007036	20/11/2018	10	2	0.2
Rodent 1 day	Eglinton	1206110	5007036	14/01/2019	10	0	0
Rodent 1 day	Eglinton	1206110	5007036	6/05/2019	10	1	0.1
Rodent 1 day	Eglinton	1206110	5007036	30/07/2019	10	2	0.2
Mustelid 3 day	Waitutu	1142648	4863008	23/02/2018	5	0	0
Mustelid 3 day	Waitutu	1142648	4863008	27/05/2018	5	0	0
Mustelid 3 day	Waitutu	1142648	4863008	15/08/2018	5	0	0
Mustelid 3 day	Waitutu	1142648	4863008	19/11/2018	4.5	0	0
Mustelid 3 day	Waitutu	1142648	4863008	12/02/2019	5	0	0
Mustelid 3 day	Waitutu	1142648	4863008	22/05/2019	5	0	0
Rodent 1 day	Eglinton	1203671	4995468	4/11/2018	10	1	0.1
Rodent 1 day	Eglinton	1203671	4995468	3/03/2019	10	0	0
Rodent 1 day	Kepler	1176900	4951752	16/08/2018	10	1	0.1
Rodent 1 day	Kepler	1176900	4951752	22/11/2018	10	0	0
Rodent 1 day	Kepler	1176900	4951752	14/02/2019	10	0	0
Rodent 1 day	Kepler	1176900	4951752	9/05/2019	10	1	0.1
Rodent 1 day	Lower Hollyford	1207061	5070093	29/04/2019	10	7	0.7
Mustelid 3 day	Waitutu	1148521	4877305	23/02/2018	5	0	0
Mustelid 3 day	Waitutu	1148521	4877305	27/05/2018	5	0	0
Mustelid 3 day	Waitutu	1148521	4877305	15/08/2018	5	1	0.2
Mustelid 3 day	Waitutu	1148521	4877305	15/11/2018	5	0	0
Mustelid 3 day	Waitutu	1148521	4877305	12/02/2019	5	0	0
Mustelid 3 day	Waitutu	1148521	4877305	22/05/2019	5	1	0.2
Rodent 1 day	Lower Hollyford	1207278	5069995	29/04/2019	10	4	0.4
Rodent 1 day	ArthurCleddau	1192478	5042957	10/02/2018	10	2	0.2
Rodent 1 day	ArthurCleddau	1192478	5042957	8/05/2018	10	0	0
Rodent 1 day	ArthurCleddau	1192478	5042957	2/08/2018	10	5	0.5
Rodent 1 day	ArthurCleddau	1192478	5042957	24/11/2018	10	3	0.3
Rodent 1 day	ArthurCleddau	1192478	5042957	24/02/2019	10	3	0.3
Rodent 1 day	ArthurCleddau	1192478	5042957	6/06/2019	10	5	0.5
Rodent 1 day	ArthurCleddau	1192478	5042957	10/08/2019	10	6	0.6
Rodent 1 day	Eglinton	1204718	4993932	16/02/2018	10	0	0
Rodent 1 day	Eglinton	1204718	4993932	22/10/2018	10	0	0
Rodent 14 day	Eglinton	1204718	4993932	23/10/2018	10	0	0
Rodent 1 day	Eglinton	1204718	4993932	3/02/2019	10	0	0
Rodent 14 day	Eglinton	1204718	4993932	4/02/2019	10	0	0
Rodent 1 day	Eglinton	1204718	4993932	8/08/2019	10	1	0.1
Rodent 1 day	Eglinton	1208363	5016039	20/12/2018	8	0	0
Rodent 1 day	Eglinton	1208363	5016039	16/02/2019	10	0	0
Rodent 1 day	Eglinton	1208363	5016039	2/05/2019	9	0	0
Rodent 1 day	Eglinton	1208363	5016039	8/08/2019	10	3	0.3
Mustelid 21 day	Eglinton	1203303	4995689	4/03/2019	5	1	0.2
Mustelid 3 day	Waitutu	1151879	4877350	23/02/2018	5	0	0

Mustelid 3 day	Waitutu	1151879	4877350	27/05/2018	5	0	0
Mustelid 3 day	Waitutu	1151879	4877350	15/08/2018	5	1	0.2
Mustelid 3 day	Waitutu	1151879	4877350	7/11/2018	10	0	0
Mustelid 3 day	Waitutu	1151879	4877350	12/02/2019	5	0	0
Mustelid 3 day	Waitutu	1151879	4877350	22/05/2019	5	0	0
Mustelid 21 day	Lower Hollyford	1204161	5065573	9/11/2018	5	0	0
Rodent 1 day	Upper Hollyford	1215288	5053256	21/02/2018	10	0	0
Rodent 1 day	Upper Hollyford	1215288	5053256	29/08/2018	10	0	0
Rodent 1 day	Upper Hollyford	1215288	5053256	12/11/2018	10	0	0
Mustelid 21 day	Upper Hollyford	1215299	5053233	13/11/2018	5	0	0
Rodent 1 day	Upper Hollyford	1215288	5053256	1/05/2019	10	0	0
Rodent 1 day	Lower Hollyford	1204270	5068010	21/02/2018	10	0	0
Rodent 1 day	Lower Hollyford	1204270	5068010	8/11/2018	10	0	0
Mustelid 21 day	Lower Hollyford	1204281	5067985	9/11/2018	5	1	0.2
Rodent 1 day	Lower Hollyford	1204270	5068010	29/04/2019	10	4	0.4
Mustelid 3 day	Waitutu	1144430	4862734	23/02/2018	5	1	0.2
Mustelid 3 day	Waitutu	1144430	4862734	27/05/2018	5	0	0
Mustelid 3 day	Waitutu	1144430	4862734	15/08/2018	5	0	0
Mustelid 3 day	Waitutu	1144430	4862734	19/11/2018	5	0	0
Mustelid 3 day	Waitutu	1144430	4862734	12/02/2019	5	0	0
Mustelid 3 day	Waitutu	1144430	4862734	22/05/2019	5	0	0
Mustelid 3 day	Waitutu	1142069	4865958	23/02/2018	5	0	0
Mustelid 3 day	Waitutu	1142069	4865958	27/05/2018	5	0	0
Mustelid 3 day	Waitutu	1142069	4865958	15/08/2018	4.5	0	0
Mustelid 3 day	Waitutu	1142069	4865958	19/11/2018	5	0	0
Mustelid 3 day	Waitutu	1142069	4865958	12/02/2019	5	0	0
Mustelid 3 day	Waitutu	1142069	4865958	22/05/2019	5	0	0
Rodent 1 day	Eglinton	1202916	4996668	4/11/2018	10	0	0
Mustelid 21 day	Eglinton	1202916	4996668	5/11/2018	10	0	0
Rodent 1 day	Eglinton	1202916	4996668	3/03/2019	10	0	0
Rodent 1 day	Eglinton	1199821	5000874	4/11/2018	10	0	0
Mustelid 21 day	Eglinton	1199821	5000874	5/11/2018	10	2	0.2
Rodent 1 day	Eglinton	1199821	5000874	1/03/2019	10	0	0
Mustelid 21 day	Eglinton	1199819	5000902	2/03/2019	5	0	0
Mustelid 21 day	Lower Hollyford	1203740	5067163	9/11/2018	4	2	0.5
Rodent 1 day	Waitutu	1154995	4871219	22/02/2018	10	0	0
Rodent 1 day	Waitutu	1154995	4871219	26/05/2018	10	0	0
Rodent 1 day	Waitutu	1154995	4871219	14/08/2018	10	1	0.1
Rodent 1 day	Waitutu	1154995	4871219	14/11/2018	10	0	0
Rodent 1 day	Waitutu	1154995	4871219	15/02/2019	10	0	0
Rodent 1 day	Waitutu	1154995	4871219	21/05/2019	10	0	0
Rodent 1 day	Lower Hollyford	1206766	5070130	29/04/2019	10	3	0.3
Mustelid 3 day	Waitutu	1143210	4866155	23/02/2018	5	1	0.2
Mustelid 3 day	Waitutu	1143210	4866155	27/05/2018	5	0	0
Mustelid 3 day	Waitutu	1143210	4866155	15/08/2018	5	0	0
Mustelid 3 day	Waitutu	1143210	4866155	19/11/2018	5	0	0
Mustelid 3 day	Waitutu	1143210	4866155	12/02/2019	5	0	0
Mustelid 3 day	Waitutu	1143210	4866155	22/05/2019	5	0	0
Rodent 1 day	Lower Hollyford	1208301	5069183	21/02/2018	10	0	0
Rodent 1 day	Lower Hollyford	1208301	5069183	23/08/2018	10	0	0

Rodent 1 day	Lower Hollyford	1208301	5069183	8/11/2018	10	0	0
Rodent 1 day	Eglinton	1207621	5010351	16/02/2018	10	1	0.1
Rodent 1 day	Eglinton	1207621	5010351	24/08/2018	10	4	0.4
Rodent 1 day	Eglinton	1207621	5010351	14/10/2018	10	5	0.5
Rodent 1 day	Eglinton	1207621	5010351	15/12/2018	10	0	0
Rodent 1 day	Eglinton	1207621	5010351	11/02/2019	10	0	0
Rodent 1 day	Eglinton	1207621	5010351	6/05/2019	10	2	0.2
Rodent 1 day	Eglinton	1207621	5010351	8/08/2019	10	5	0.5
Mustelid 3 day	Waitutu	1154984	4871196	23/02/2018	5	0	0
Mustelid 3 day	Waitutu	1154984	4871196	27/05/2018	5	1	0.2
Mustelid 3 day	Waitutu	1154984	4871196	15/08/2018	5	0	0
Mustelid 3 day	Waitutu	1154984	4871196	15/11/2018	5	0	0
Mustelid 3 day	Waitutu	1154984	4871196	12/02/2019	5	0	0
Mustelid 3 day	Waitutu	1154984	4871196	22/05/2019	5	0	0
Mustelid 21 day	Eglinton	1198773	5002563	2/03/2019	5	3	0.6
Rodent 1 day	Kepler	1172703	4962458	29/10/2018	10	0	0
Rodent 1 day	Kepler	1172703	4962458	27/02/2019	10	0	0
Mustelid 21 day	Lower Hollyford	1211955	5074826	9/11/2018	5	0	0
Rodent 1 day	Waitutu	1149574	4877373	22/02/2018	10	0	0
Mustelid 3 day	Waitutu	1149572	4877349	23/02/2018	5	0	0
Rodent 1 day	Waitutu	1149574	4877373	26/05/2018	10	0	0
Mustelid 3 day	Waitutu	1149572	4877349	27/05/2018	5	0	0
Rodent 1 day	Waitutu	1149574	4877373	14/08/2018	10	0	0
Mustelid 3 day	Waitutu	1149572	4877349	15/08/2018	5	0	0
Mustelid 3 day	Waitutu	1149572	4877349	7/11/2018	10	0	0
Rodent 1 day	Waitutu	1149574	4877373	14/11/2018	10	0	0
Mustelid 3 day	Waitutu	1149572	4877349	12/02/2019	5	0	0
Rodent 1 day	Waitutu	1149574	4877373	15/02/2019	10	0	0
Rodent 1 day	Waitutu	1149574	4877373	21/05/2019	9.5	0	0
Mustelid 3 day	Waitutu	1149572	4877349	22/05/2019	5	0	0
Mustelid 21 day	Kepler	1172551	4962920	28/02/2019	4.5	1	0.222
Rodent 1 day	Kepler	1172072	4961843	29/10/2018	10	0	0
Rodent 1 day	Kepler	1172072	4961843	27/02/2019	10	0	0
Rodent 1 day	Eglinton	1208688	5015413	24/08/2018	10	0	0
Rodent 1 day	Eglinton	1208688	5015413	14/10/2018	10	0	0
Rodent 1 day	Eglinton	1208688	5015413	20/12/2018	10	0	0
Rodent 1 day	Eglinton	1208688	5015413	16/02/2019	10	0	0
Rodent 1 day	Eglinton	1208688	5015413	2/05/2019	10	1	0.1
Rodent 1 day	Eglinton	1208688	5015413	8/08/2019	10	5	0.5
Rodent 1 day	Upper Hollyford	1214391	5045178	23/02/2018	10	0	0
Rodent 1 day	Upper Hollyford	1214391	5045178	29/08/2018	10	0	0
Rodent 1 day	Upper Hollyford	1214391	5045178	12/11/2018	10	0	0
Rodent 1 day	Upper Hollyford	1214391	5045178	1/05/2019	10	0	0
Mustelid 3 day	Waitutu	1155762	4869321	23/02/2018	5	0	0
Mustelid 3 day	Waitutu	1155762	4869321	27/05/2018	5	0	0
Mustelid 3 day	Waitutu	1155762	4869321	15/08/2018	5	1	0.2
Mustelid 3 day	Waitutu	1155762	4869321	15/11/2018	5	0	0
Mustelid 3 day	Waitutu	1155762	4869321	12/02/2019	5	0	0
Mustelid 3 day	Waitutu	1155762	4869321	22/05/2019	5	0	0
Rodent 1 day	Lower Hollyford	1207810	5069444	21/02/2018	10	1	0.1

Rodent 1 day	Lower Hollyford	1207810	5069444	23/08/2018	10	0	0
Rodent 1 day	Lower Hollyford	1207810	5069444	8/11/2018	10	0	0
Rodent 1 day	Clinton	1196971	5016217	10/08/2018	10	1	0.1
Rodent 1 day	Clinton	1196971	5016217	4/12/2018	10	1	0.1
Rodent 1 day	Clinton	1196971	5016217	6/02/2019	9	1	0.111
Rodent 1 day	Clinton	1196971	5016217	13/04/2019	10	3	0.3
Rodent 1 day	Clinton	1196971	5016217	4/08/2019	10	3	0.3
Mustelid 3 day	Waitutu	1136858	4864271	23/02/2018	5	0	0
Mustelid 3 day	Waitutu	1136858	4864271	27/05/2018	5	0	0
Mustelid 3 day	Waitutu	1136858	4864271	15/08/2018	4.5	0	0
Mustelid 3 day	Waitutu	1136858	4864271	19/11/2018	5	4	0.8
Mustelid 3 day	Waitutu	1136858	4864271	12/02/2019	5	0	0
Mustelid 3 day	Waitutu	1136858	4864271	22/05/2019	3.5	0	0
Mustelid 3 day	Waitutu	1154230	4869437	23/02/2018	5	0	0
Mustelid 3 day	Waitutu	1154230	4869437	27/05/2018	5	0	0
Mustelid 3 day	Waitutu	1154230	4869437	15/08/2018	5	0	0
Mustelid 3 day	Waitutu	1154230	4869437	15/11/2018	5	0	0
Mustelid 3 day	Waitutu	1154230	4869437	12/02/2019	5	0	0
Mustelid 3 day	Waitutu	1154230	4869437	22/05/2019	5	0	0
Rodent 1 day	Clinton	1200768	5012545	10/08/2018	10	4	0.4
Rodent 1 day	Clinton	1200768	5012545	4/12/2018	10	1	0.1
Rodent 1 day	Clinton	1200768	5012545	11/02/2019	10	3	0.3
Rodent 1 day	Clinton	1200768	5012545	14/04/2019	9.5	3	0.316
Rodent 1 day	Clinton	1200768	5012545	4/08/2019	9.5	5	0.526
Rodent 1 day	Upper Hollyford	1213860	5053928	21/02/2018	10	0	0
Rodent 1 day	Upper Hollyford	1213860	5053928	29/08/2018	10	1	0.1
Rodent 1 day	Upper Hollyford	1213860	5053928	12/11/2018	10	0	0
Rodent 1 day	Upper Hollyford	1213860	5053928	1/05/2019	10	3	0.3
Rodent 1 day	Kepler	1178332	4960466	29/10/2018	4	0	0
Rodent 1 day	Kepler	1178332	4960466	1/03/2019	4	0	0
Mustelid 3 day	Waitutu	1143115	4862181	23/02/2018	5	1	0.2
Mustelid 3 day	Waitutu	1143115	4862181	27/05/2018	5	0	0
Mustelid 3 day	Waitutu	1143115	4862181	15/08/2018	5	0	0
Mustelid 3 day	Waitutu	1143115	4862181	19/11/2018	5	0	0
Mustelid 3 day	Waitutu	1143115	4862181	12/02/2019	4.5	0	0
Mustelid 3 day	Waitutu	1143115	4862181	22/05/2019	5	2	0.4
Rodent 1 day	Clinton	1189414	5021350	4/12/2018	9.5	0	0
Rodent 1 day	Clinton	1189414	5021350	6/02/2019	9.5	1	0.105
Rodent 1 day	Clinton	1189414	5021350	13/04/2019	9.5	0	0
Rodent 1 day	Clinton	1189414	5021350	4/08/2019	9.5	3	0.316
Mustelid 3 day	Waitutu	1153509	4870581	23/02/2018	5	1	0.2
Mustelid 3 day	Waitutu	1153509	4870581	27/05/2018	5	0	0
Mustelid 3 day	Waitutu	1153509	4870581	15/08/2018	5	0	0
Mustelid 3 day	Waitutu	1153509	4870581	15/11/2018	5	0	0
Mustelid 3 day	Waitutu	1153509	4870581	12/02/2019	5	0	0
Mustelid 3 day	Waitutu	1153509	4870581	22/05/2019	5	0	0
Mustelid 3 day	Waitutu	1154764	4872732	23/02/2018	5	0	0
Mustelid 3 day	Waitutu	1154764	4872732	27/05/2018	5	0	0
Mustelid 3 day	Waitutu	1154764	4872732	15/08/2018	5	0	0
Mustelid 3 day	Waitutu	1154764	4872732	15/11/2018	5	0	0

Mustelid 3 day	Waitutu	1154764	4872732	12/02/2019	5	0	0
Mustelid 3 day	Waitutu	1154764	4872732	22/05/2019	5	0	0
Mustelid 3 day	Waitutu	1155182	4867988	23/02/2018	5	2	0.4
Mustelid 3 day	Waitutu	1155182	4867988	27/05/2018	5	0	0
Mustelid 3 day	Waitutu	1155182	4867988	15/08/2018	5	0	0
Mustelid 3 day	Waitutu	1155182	4867988	15/11/2018	5	0	0
Mustelid 3 day	Waitutu	1155182	4867988	12/02/2019	5	1	0.2
Mustelid 3 day	Waitutu	1155182	4867988	22/05/2019	4.5	2	0.444
Mustelid 21 day	Lower Hollyford	1208276	5069175	9/11/2018	5	1	0.2
Mustelid 21 day	Eglinton	1200844	5001014	2/03/2019	5	0	0
Rodent 1 day	Eglinton	1207237	5003585	26/08/2018	10	0	0
Rodent 1 day	Eglinton	1207237	5003585	14/10/2018	10	4	0.4
Rodent 1 day	Eglinton	1207237	5003585	20/11/2018	10	0	0
Rodent 1 day	Eglinton	1207237	5003585	14/01/2019	10	0	0
Rodent 1 day	Eglinton	1207237	5003585	28/04/2019	10	1	0.1
Rodent 1 day	Eglinton	1207237	5003585	30/07/2019	10	3	0.3
Rodent 1 day	Lower Hollyford	1209373	5073928	21/02/2018	10	0	0
Rodent 1 day	Lower Hollyford	1209373	5073928	23/08/2018	10	0	0
Rodent 1 day	Lower Hollyford	1209373	5073928	8/11/2018	10	0	0
Mustelid 21 day	Lower Hollyford	1209380	5073952	9/11/2018	5	0	0
Rodent 1 day	Lower Hollyford	1209373	5073928	22/05/2019	10	1	0.1
Mustelid 3 day	Waitutu	1144486	4863724	23/02/2018	5	0	0
Mustelid 3 day	Waitutu	1144486	4863724	27/05/2018	5	0	0
Mustelid 3 day	Waitutu	1144486	4863724	15/08/2018	5	0	0
Mustelid 3 day	Waitutu	1144486	4863724	19/11/2018	5	0	0
Mustelid 3 day	Waitutu	1144486	4863724	12/02/2019	5	0	0
Mustelid 3 day	Waitutu	1144486	4863724	22/05/2019	5	1	0.2
Rodent 1 day	Eglinton	1208146	5015507	24/08/2018	10	0	0
Rodent 1 day	Eglinton	1208146	5015507	14/10/2018	10	1	0.1
Rodent 1 day	Eglinton	1208146	5015507	20/12/2018	10	0	0
Rodent 1 day	Eglinton	1208146	5015507	16/02/2019	10	0	0
Rodent 1 day	Eglinton	1208146	5015507	2/05/2019	9.5	1	0.105
Rodent 1 day	Eglinton	1208146	5015507	8/08/2019	10	5	0.5
Mustelid 21 day	Eglinton	1202928	4996650	4/03/2019	5	0	0
Rodent 1 day	Eglinton	1209369	5015186	26/08/2018	4	0	0
Rodent 1 day	Eglinton	1209369	5015186	19/12/2018	4	0	0
Rodent 1 day	Eglinton	1209369	5015186	11/02/2019	4	0	0
Rodent 1 day	Eglinton	1209369	5015186	28/04/2019	4	0	0
Rodent 1 day	Eglinton	1208817	5014844	19/12/2018	6	0	0
Rodent 1 day	Eglinton	1208817	5014844	16/02/2019	6	0	0
Rodent 1 day	Eglinton	1208817	5014844	28/04/2019	6	0	0
Rodent 1 day	Kepler	1171808	4958665	29/10/2018	2	0	0
Rodent 1 day	Kepler	1171808	4958665	1/03/2019	2	0	0
Rodent 1 day	Eglinton	1208893	5011217	11/02/2019	5	0	0
Rodent 1 day	Eglinton	1208893	5011217	9/05/2019	5	0	0
Rodent 1 day	Wet Jacket Peninsu	1125407	4936166	12/02/2018	9	0	0
Mustelid 21 day	Wet Jacket Peninsu	1125407	4936166	13/02/2018	6.5	1	0.154
Rodent 1 day	Wet Jacket Peninsu	1125407	4936166	13/05/2018	10	2	0.2
Rodent 1 day	Wet Jacket Peninsu	1125407	4936166	29/08/2018	10	4	0.4
Mustelid 21 day	Wet Jacket Peninsu	1125407	4936166	25/10/2018	9.5	3	0.316

Rodent 1 day	Wet Jacket Peninsu	1125407	4936166	20/11/2018	10	1	0.1
Rodent 1 day	Wet Jacket Peninsu	1125407	4936166	1/03/2019	9.5	0	0
Mustelid 21 day	Wet Jacket Peninsu	1125407	4936166	2/03/2019	10	0	0
Mustelid 21 day	Wet Jacket Peninsu	1125407	4936166	12/05/2019	8	0	0
Rodent 1 day	Wet Jacket Peninsu	1124887	4935861	12/02/2018	9.5	0	0
Rodent 1 day	Wet Jacket Peninsu	1124887	4935861	13/05/2018	10	0	0
Rodent 1 day	Wet Jacket Peninsu	1124887	4935861	29/08/2018	10	0	0
Rodent 1 day	Wet Jacket Peninsu	1124887	4935861	20/11/2018	9	0	0
Rodent 1 day	Wet Jacket Peninsu	1124887	4935861	1/03/2019	9.5	0	0
Mustelid 21 day	Wet Jacket Peninsu	1124887	4935861	12/05/2019	5.5	0	0
Rodent 1 day	Wet Jacket Peninsu	1123499	4935485	12/02/2018	9.5	0	0
Mustelid 21 day	Wet Jacket Peninsu	1123499	4935485	13/02/2018	7	1	0.143
Rodent 1 day	Wet Jacket Peninsu	1123499	4935485	13/05/2018	10	0	0
Rodent 1 day	Wet Jacket Peninsu	1123499	4935485	29/08/2018	10	0	0
Mustelid 21 day	Wet Jacket Peninsu	1123499	4935485	25/10/2018	9.5	0	0
Rodent 1 day	Wet Jacket Peninsu	1123499	4935485	20/11/2018	10	0	0
Rodent 1 day	Wet Jacket Peninsu	1123499	4935485	1/03/2019	9	0	0
Mustelid 21 day	Wet Jacket Peninsu	1123499	4935485	2/03/2019	9	0	0
Mustelid 21 day	Wet Jacket Peninsu	1123499	4935485	12/05/2019	10	0	0
Rodent 1 day	Wet Jacket Peninsu	1122920	4934912	12/02/2018	10	0	0
Rodent 1 day	Wet Jacket Peninsu	1122920	4934912	13/05/2018	10	0	0
Rodent 1 day	Wet Jacket Peninsu	1122920	4934912	29/08/2018	10	0	0
Rodent 1 day	Wet Jacket Peninsu	1122920	4934912	20/11/2018	10	0	0
Rodent 1 day	Wet Jacket Peninsu	1122920	4934912	1/03/2019	10	0	0
Mustelid 21 day	Wet Jacket Peninsu	1122920	4934912	12/05/2019	8	0	0
Rodent 1 day	Wet Jacket Peninsu	1122723	4934248	12/02/2018	10	0	0
Mustelid 21 day	Wet Jacket Peninsu	1122723	4934248	13/02/2018	6.5	0	0
Rodent 1 day	Wet Jacket Peninsu	1122723	4934248	13/05/2018	9	0	0
Rodent 1 day	Wet Jacket Peninsu	1122723	4934248	29/08/2018	10	0	0
Mustelid 21 day	Wet Jacket Peninsu	1122723	4934248	25/10/2018	8	0	0
Rodent 1 day	Wet Jacket Peninsu	1122723	4934248	20/11/2018	10	0	0
Rodent 1 day	Wet Jacket Peninsu	1122723	4934248	1/03/2019	10	0	0
Mustelid 21 day	Wet Jacket Peninsu	1122723	4934248	2/03/2019	10	0	0
Mustelid 21 day	Wet Jacket Peninsu	1122723	4934248	12/05/2019	0	0	NA
Rodent 1 day	Wet Jacket Peninsu	1121978	4935527	12/02/2018	10	0	0
Mustelid 21 day	Wet Jacket Peninsu	1121978	4935527	13/02/2018	8.5	0	0
Rodent 1 day	Wet Jacket Peninsu	1121978	4935527	13/05/2018	10	0	0
Rodent 1 day	Wet Jacket Peninsu	1121978	4935527	29/08/2018	9.5	0	0
Mustelid 21 day	Wet Jacket Peninsu	1121978	4935527	25/10/2018	10	0	0
Rodent 1 day	Wet Jacket Peninsu	1121978	4935527	20/11/2018	10	0	0
Rodent 1 day	Wet Jacket Peninsu	1121978	4935527	1/03/2019	8	0	0
Mustelid 21 day	Wet Jacket Peninsu	1121978	4935527	12/05/2019	10	0	0
Rodent 1 day	Wet Jacket Peninsu	1120955	4934915	12/02/2018	10	0	0
Mustelid 21 day	Wet Jacket Peninsu	1120955	4934915	13/02/2018	10	0	0
Rodent 1 day	Wet Jacket Peninsu	1120955	4934915	13/05/2018	10	0	0
Rodent 1 day	Wet Jacket Peninsu	1120955	4934915	29/08/2018	10	1	0.1
Mustelid 21 day	Wet Jacket Peninsu	1120955	4934915	25/10/2018	10	0	0
Rodent 1 day	Wet Jacket Peninsu	1120955	4934915	20/11/2018	10	0	0
Rodent 1 day	Wet Jacket Peninsu	1120955	4934915	1/03/2019	9	0	0
Mustelid 21 day	Wet Jacket Peninsu	1120955	4934915	2/03/2019	9	0	0

Mustelid 21 day	Wet Jacket Peninsu	1120955	4934915	12/05/2019	10	0	0
Rodent 1 day	Wet Jacket Peninsu	1120598	4934555	12/02/2018	10	0	0
Rodent 1 day	Wet Jacket Peninsu	1120598	4934555	29/08/2018	9	0	0
Rodent 1 day	Wet Jacket Peninsu	1120598	4934555	20/11/2018	10	0	0
Rodent 1 day	Wet Jacket Peninsu	1120598	4934555	1/03/2019	10	0	0
Mustelid 21 day	Wet Jacket Peninsu	1120598	4934555	12/05/2019	10	0	0
Rodent 1 day	Wet Jacket Peninsu	1120105	4934458	12/02/2018	10	0	0
Mustelid 21 day	Wet Jacket Peninsu	1120105	4934458	13/02/2018	8.5	0	0
Rodent 1 day	Wet Jacket Peninsu	1120105	4934458	13/05/2018	9	0	0
Rodent 1 day	Wet Jacket Peninsu	1120105	4934458	29/08/2018	9	0	0
Mustelid 21 day	Wet Jacket Peninsu	1120105	4934458	25/10/2018	7.5	0	0
Rodent 1 day	Wet Jacket Peninsu	1120105	4934458	20/11/2018	10	0	0
Mustelid 21 day	Wet Jacket Peninsu	1120105	4934458	2/03/2019	10	0	0
Mustelid 21 day	Wet Jacket Peninsu	1120105	4934458	12/05/2019	1	0	0
Rodent 1 day	Wet Jacket Peninsu	1120094	4933590	12/02/2018	10	0	0
Rodent 1 day	Wet Jacket Peninsu	1120094	4933590	13/05/2018	6	0	0
Rodent 1 day	Wet Jacket Peninsu	1120094	4933590	29/08/2018	6	0	0
Rodent 1 day	Wet Jacket Peninsu	1120094	4933590	20/11/2018	10	0	0
Rodent 1 day	Wet Jacket Peninsu	1120094	4933590	1/03/2019	10	0	0
Rodent 1 day	Wet Jacket Peninsu	1120094	4933590	1/04/2019	10	0	0
Mustelid 21 day	Wet Jacket Peninsu	1120094	4933590	12/05/2019	0	0	NA
Rodent 1 day	Wet Jacket Peninsu	1121297	4933128	12/02/2018	10	0	0
Mustelid 21 day	Wet Jacket Peninsu	1121297	4933128	13/02/2018	5	0	0
Rodent 1 day	Wet Jacket Peninsu	1121297	4933128	13/05/2018	10	0	0
Rodent 1 day	Wet Jacket Peninsu	1121297	4933128	29/08/2018	10	0	0
Mustelid 21 day	Wet Jacket Peninsu	1121297	4933128	25/10/2018	9	0	0
Rodent 1 day	Wet Jacket Peninsu	1121297	4933128	20/11/2018	10	0	0
Rodent 1 day	Wet Jacket Peninsu	1121297	4933128	1/03/2019	10	0	0
Mustelid 21 day	Wet Jacket Peninsu	1121297	4933128	2/03/2019	9.5	0	0
Rodent 1 day	Wet Jacket Peninsu	1121297	4933128	1/04/2019	10	0	0
Mustelid 21 day	Wet Jacket Peninsu	1121297	4933128	12/05/2019	0.5	0	0
Rodent 1 day	Wet Jacket Peninsu	1122710	4930897	12/02/2018	10	0	0
Rodent 1 day	Wet Jacket Peninsu	1122710	4930897	13/05/2018	10	0	0
Rodent 1 day	Wet Jacket Peninsu	1122710	4930897	29/08/2018	10	0	0
Rodent 1 day	Wet Jacket Peninsu	1122710	4930897	20/11/2018	10	0	0
Mustelid 21 day	Wet Jacket Peninsu	1122710	4930897	12/05/2019	5.5	0	0
Rodent 1 day	Wet Jacket Peninsu	1122420	4931645	12/02/2018	10	0	0
Mustelid 21 day	Wet Jacket Peninsu	1122420	4931645	13/02/2018	8.5	0	0
Rodent 1 day	Wet Jacket Peninsu	1122420	4931645	13/05/2018	10	0	0
Rodent 1 day	Wet Jacket Peninsu	1122420	4931645	29/08/2018	10	0	0
Mustelid 21 day	Wet Jacket Peninsu	1122420	4931645	25/10/2018	10	0	0
Rodent 1 day	Wet Jacket Peninsu	1122420	4931645	20/11/2018	10	0	0
Rodent 1 day	Wet Jacket Peninsu	1122420	4931645	1/04/2019	10	0	0
Mustelid 21 day	Wet Jacket Peninsu	1122420	4931645	12/05/2019	4	0	0
Rodent 1 day	Wet Jacket Peninsu	1122817	4932595	12/02/2018	9.5	0	0
Mustelid 21 day	Wet Jacket Peninsu	1122817	4932595	13/02/2018	9.5	0	0
Rodent 1 day	Wet Jacket Peninsu	1122817	4932595	13/05/2018	10	0	0
Rodent 1 day	Wet Jacket Peninsu	1122817	4932595	29/08/2018	10	0	0
Rodent 1 day	Wet Jacket Peninsu	1122817	4932595	20/11/2018	10	0	0
Rodent 1 day	Wet Jacket Peninsu	1122817	4932595	1/04/2019	10	0	0

Mustelid 21 day	Wet Jacket Peninsu	1122817	4932595	12/05/2019	10	1	0.1
Rodent 1 day	Wet Jacket Peninsu	1122173	4933566	12/02/2018	10	0	0
Rodent 1 day	Wet Jacket Peninsu	1122173	4933566	13/05/2018	10	0	0
Rodent 1 day	Wet Jacket Peninsu	1122173	4933566	29/08/2018	10	0	0
Rodent 1 day	Wet Jacket Peninsu	1122173	4933566	20/11/2018	10	0	0
Rodent 1 day	Wet Jacket Peninsu	1122173	4933566	1/04/2019	10	0	0
Mustelid 21 day	Wet Jacket Peninsu	1122173	4933566	12/05/2019	6	0	0
Rodent 1 day	Wet Jacket Peninsu	1118482	4923562	5/09/2018	10	0	0
Rodent 1 day	Wet Jacket Peninsu	1118482	4923562	27/11/2018	10	0	0
Mustelid 21 day	Wet Jacket Peninsu	1118482	4923562	28/11/2018	8.5	0	0
Rodent 1 day	Wet Jacket Peninsu	1118482	4923562	1/02/2019	10	0	0
Mustelid 21 day	Wet Jacket Peninsu	1118482	4923562	2/02/2019	9	0	0
Rodent 1 day	Wet Jacket Peninsu	1118482	4923562	5/05/2019	10	0	0
Mustelid 21 day	Wet Jacket Peninsu	1118482	4923562	6/05/2019	10	0	0
Rodent 1 day	Wet Jacket Peninsu	1117115	4923287	5/09/2018	10	0	0
Rodent 1 day	Wet Jacket Peninsu	1117115	4923287	27/11/2018	10	0	0
Rodent 1 day	Wet Jacket Peninsu	1117115	4923287	1/02/2019	10	0	0
Rodent 1 day	Wet Jacket Peninsu	1117115	4923287	5/05/2019	10	0	0
Rodent 1 day	Wet Jacket Peninsu	1115820	4921120	5/09/2018	10	0	0
Rodent 1 day	Wet Jacket Peninsu	1115820	4921120	27/11/2018	10	0	0
Mustelid 21 day	Wet Jacket Peninsu	1115820	4921120	28/11/2018	10	0	0
Rodent 1 day	Wet Jacket Peninsu	1115820	4921120	1/02/2019	10	0	0
Mustelid 21 day	Wet Jacket Peninsu	1115820	4921120	2/02/2019	10	0	0
Rodent 1 day	Wet Jacket Peninsu	1115820	4921120	5/05/2019	10	0	0
Mustelid 21 day	Wet Jacket Peninsu	1115820	4921120	6/05/2019	10	0	0
Rodent 1 day	Wet Jacket Peninsu	1116603	4920007	5/09/2018	10	0	0
Rodent 1 day	Wet Jacket Peninsu	1116603	4920007	27/11/2018	10	0	0
Rodent 1 day	Wet Jacket Peninsu	1116603	4920007	1/02/2019	10	0	0
Rodent 1 day	Wet Jacket Peninsu	1116603	4920007	5/05/2019	10	0	0
Rodent 1 day	Wet Jacket Peninsu	1116753	4918829	5/09/2018	7	0	0
Rodent 1 day	Wet Jacket Peninsu	1116753	4918829	27/11/2018	7	0	0
Mustelid 21 day	Wet Jacket Peninsu	1116753	4918829	28/11/2018	7	0	0
Rodent 1 day	Wet Jacket Peninsu	1116753	4918829	1/02/2019	7	0	0
Mustelid 21 day	Wet Jacket Peninsu	1116753	4918829	2/02/2019	7	0	0
Rodent 1 day	Wet Jacket Peninsu	1116753	4918829	5/05/2019	7	2	0.286
Mustelid 21 day	Wet Jacket Peninsu	1116753	4918829	6/05/2019	7	1	0.143
Rodent 1 day	Wet Jacket Peninsu	1130811	4928708	5/09/2018	10	0	0
Rodent 1 day	Wet Jacket Peninsu	1130811	4928708	27/11/2018	10	0	0
Mustelid 21 day	Wet Jacket Peninsu	1130811	4928708	28/11/2018	10	0	0
Rodent 1 day	Wet Jacket Peninsu	1130811	4928708	1/02/2019	10	0	0
Mustelid 21 day	Wet Jacket Peninsu	1130811	4928708	2/02/2019	6.5	0	0
Rodent 1 day	Wet Jacket Peninsu	1130811	4928708	5/05/2019	10	0	0
Mustelid 21 day	Wet Jacket Peninsu	1130811	4928708	6/05/2019	9.5	0	0
Rodent 1 day	Wet Jacket Peninsu	1131510	4927876	5/09/2018	10	0	0
Rodent 1 day	Wet Jacket Peninsu	1131510	4927876	27/11/2018	10	0	0
Rodent 1 day	Wet Jacket Peninsu	1131510	4927876	1/02/2019	10	1	0.1
Rodent 1 day	Wet Jacket Peninsu	1131510	4927876	5/05/2019	9.5	0	0
Rodent 1 day	Wet Jacket Peninsu	1130502	4925497	5/09/2018	10	0	0
Rodent 1 day	Wet Jacket Peninsu	1130502	4925497	27/11/2018	10	0	0
Mustelid 21 day	Wet Jacket Peninsu	1130502	4925497	28/11/2018	9.5	0	0

Rodent 1 day	Wet Jacket Peninsu	1130502	4925497	1/02/2019	10	0	0
Mustelid 21 day	Wet Jacket Peninsu	1130502	4925497	2/02/2019	6.5	0	0
Rodent 1 day	Wet Jacket Peninsu	1130502	4925497	5/05/2019	10	0	0
Mustelid 21 day	Wet Jacket Peninsu	1130502	4925497	6/05/2019	9	1	0.111
Rodent 1 day	Wet Jacket Peninsu	1130409	4923508	5/09/2018	10	0	0
Rodent 1 day	Wet Jacket Peninsu	1130409	4923508	27/11/2018	10	0	0
Rodent 1 day	Wet Jacket Peninsu	1130409	4923508	1/02/2019	10	0	0
Rodent 1 day	Wet Jacket Peninsu	1130409	4923508	5/05/2019	10	0	0
Rodent 1 day	Wet Jacket Peninsu	1128903	4921831	5/09/2018	10	1	0.1
Rodent 1 day	Wet Jacket Peninsu	1128903	4921831	27/11/2018	10	3	0.3
Mustelid 21 day	Wet Jacket Peninsu	1128903	4921831	28/11/2018	10	8	0.8
Rodent 1 day	Wet Jacket Peninsu	1128903	4921831	1/02/2019	10	2	0.2
Mustelid 21 day	Wet Jacket Peninsu	1128903	4921831	2/02/2019	10	1	0.1
Rodent 1 day	Wet Jacket Peninsu	1128903	4921831	5/05/2019	10	1	0.1
Mustelid 21 day	Wet Jacket Peninsu	1128903	4921831	6/05/2019	9	3	0.333
Rodent 1 day	ArthurCleddau	1197364	5026551	15/12/2018	10	0	0
Rodent 1 day	ArthurCleddau	1197364	5026551	16/02/2019	10	2	0.2
Rodent 1 day	ArthurCleddau	1197364	5026551	21/04/2019	10	6	0.6
Rodent 1 day	ArthurCleddau	1196247	5028010	15/12/2018	10	0	0
Rodent 1 day	ArthurCleddau	1196247	5028010	16/02/2019	10	0	0
Rodent 1 day	ArthurCleddau	1196247	5028010	21/04/2019	10	0	0
Rodent 1 day	ArthurCleddau	1196247	5028010	13/08/2019	10	4	0.4
Rodent 1 day	ArthurCleddau	1195163	5029191	15/12/2018	10	0	0
Rodent 1 day	ArthurCleddau	1195163	5029191	16/02/2019	10	0	0
Rodent 1 day	ArthurCleddau	1195163	5029191	21/04/2019	9.5	0	0
Rodent 1 day	ArthurCleddau	1195163	5029191	13/08/2019	10	2	0.2
Rodent 1 day	ArthurCleddau	1195615	5030302	15/12/2018	10	0	0
Rodent 1 day	ArthurCleddau	1195615	5030302	16/02/2019	10	0	0
Rodent 1 day	ArthurCleddau	1195615	5030302	21/04/2019	5.5	1	0.182
Rodent 1 day	ArthurCleddau	1195615	5030302	13/08/2019	10	7	0.7
Rodent 1 day	ArthurCleddau	1195168	5031336	15/12/2018	10	0	0
Rodent 1 day	ArthurCleddau	1195168	5031336	16/02/2019	10	0	0
Rodent 1 day	ArthurCleddau	1195168	5031336	21/04/2019	8	4	0.5
Rodent 1 day	ArthurCleddau	1195168	5031336	13/08/2019	10	5	0.5
Rodent 1 day	ArthurCleddau	1184947	5028721	15/12/2018	10	0	0
Rodent 1 day	ArthurCleddau	1184947	5028721	14/02/2019	10	0	0
Rodent 1 day	ArthurCleddau	1184947	5028721	21/04/2019	9.5	4	0.421
Rodent 1 day	ArthurCleddau	1184273	5029278	15/12/2018	10	0	0
Rodent 1 day	ArthurCleddau	1184273	5029278	14/02/2019	10	0	0
Rodent 1 day	ArthurCleddau	1184273	5029278	21/04/2019	10	1	0.1
Rodent 1 day	ArthurCleddau	1184218	5030229	15/12/2018	10	0	0
Rodent 1 day	ArthurCleddau	1184218	5030229	15/02/2019	10	0	0
Rodent 1 day	ArthurCleddau	1184218	5030229	21/04/2019	10	0	0
Rodent 1 day	ArthurCleddau	1183300	5030815	15/12/2018	10	0	0
Rodent 1 day	ArthurCleddau	1183300	5030815	15/02/2019	9.5	0	0
Rodent 1 day	ArthurCleddau	1183300	5030815	21/04/2019	10	0	0
Rodent 1 day	ArthurCleddau	1182894	5032216	15/12/2018	10	0	0
Rodent 1 day	ArthurCleddau	1182894	5032216	15/02/2019	10	0	0
Rodent 1 day	ArthurCleddau	1182894	5032216	21/04/2019	9	0	0
Rodent 1 day	Clinton	1201376	5018914	4/12/2018	10	0	0

Rodent 1 day	Clinton	1201376	5018914	6/02/2019	8.5	1	0.118
Rodent 1 day	Clinton	1201376	5018914	11/04/2019	5.5	2	0.364
Rodent 1 day	Clinton	1201526	5019987	4/12/2018	10	1	0.1
Rodent 1 day	Clinton	1201526	5019987	6/02/2019	10	3	0.3
Rodent 1 day	Clinton	1201526	5019987	11/04/2019	10	6	0.6
Rodent 1 day	Clinton	1200699	5020762	4/12/2018	10	2	0.2
Rodent 1 day	Clinton	1200699	5020762	6/02/2019	10	0	0
Rodent 1 day	Clinton	1200699	5020762	11/04/2019	10	1	0.1
Rodent 1 day	Upper Hollyford	1216946	5034756	16/02/2018	10	0	0
Rodent 1 day	Upper Hollyford	1216946	5034756	11/05/2018	10	0	0
Rodent 1 day	Upper Hollyford	1216946	5034756	2/09/2018	10	0	0
Rodent 1 day	Upper Hollyford	1216946	5034756	4/11/2018	10	0	0
Rodent 1 day	Upper Hollyford	1216946	5034756	11/02/2019	10	0	0
Rodent 1 day	Upper Hollyford	1216946	5034756	30/04/2019	9	1	0.111
Rodent 1 day	Upper Hollyford	1215228	5037523	16/02/2018	10	0	0
Rodent 1 day	Upper Hollyford	1215228	5037523	11/05/2018	10	0	0
Rodent 1 day	Upper Hollyford	1215228	5037523	5/09/2018	10	0	0
Rodent 1 day	Upper Hollyford	1215228	5037523	4/11/2018	10	0	0
Rodent 1 day	Upper Hollyford	1215228	5037523	11/02/2019	10	0	0
Rodent 1 day	Upper Hollyford	1215228	5037523	2/05/2019	10	0	0

Released under the Official Information Act

Mouse monitoring data
(as at 29 July 2019)

SubSurvey Name	Block	Easting	Northing	Date	N_Tunnels	Tracks	Rate
Rodent 1 day	Eglinton	1208101	5010532	16/02/2018	10	0	0
Rodent 1 day	Eglinton	1208101	5010532	24/08/2018	10	0	0
Rodent 1 day	Eglinton	1208101	5010532	14/10/2018	10	0	0
Rodent 1 day	Eglinton	1208101	5010532	15/12/2018	10	0	0
Rodent 1 day	Eglinton	1208101	5010532	11/02/2019	9.5	0	0
Rodent 1 day	Eglinton	1208101	5010532	6/05/2019	9.5	0	0
Rodent 1 day	Eglinton	1208101	5010532	8/08/2019	10	0	0
Rodent 1 day	Waitutu	1151903	4877345	22/02/2018	10	10	1
Rodent 1 day	Waitutu	1151903	4877345	26/05/2018	10	1	0.1
Rodent 1 day	Waitutu	1151903	4877345	14/08/2018	10	0	0
Rodent 1 day	Waitutu	1151903	4877345	14/11/2018	10	0	0
Rodent 1 day	Waitutu	1151903	4877345	15/02/2019	10	0	0
Rodent 1 day	Waitutu	1151903	4877345	21/05/2019	10	0	0
Rodent 1 day	Upper Hollyford	1213313	5045092	23/02/2018	10	0	0
Rodent 1 day	Upper Hollyford	1213313	5045092	29/08/2018	10	0	0
Rodent 1 day	Upper Hollyford	1213313	5045092	12/11/2018	10	0	0
Mustelid 21 day	Upper Hollyford	1213304	5045116	13/11/2018	5	0	0
Rodent 1 day	Upper Hollyford	1213313	5045092	1/05/2019	10	0	0
Rodent 1 day	Eglinton	1207844	5016534	20/12/2018	10	0	0
Rodent 1 day	Eglinton	1207844	5016534	16/02/2019	10	0	0
Rodent 1 day	Eglinton	1207844	5016534	2/05/2019	10	0	0
Rodent 1 day	Eglinton	1207844	5016534	8/08/2019	10	0	0
Rodent 1 day	Clinton	1200107	5012944	10/08/2018	10	0	0
Rodent 1 day	Clinton	1200107	5012944	4/12/2018	10	0	0
Rodent 1 day	Clinton	1200107	5012944	13/04/2019	9	0	0
Rodent 1 day	Clinton	1200107	5012944	4/08/2019	9.5	1	0.105
Rodent 1 day	Kepler	1182959	4959672	4/09/2018	10	0	0
Rodent 1 day	Kepler	1182959	4959672	24/10/2018	10	0	0
Rodent 1 day	Kepler	1182959	4959672	8/02/2019	10	0	0
Rodent 1 day	Kepler	1182959	4959672	14/04/2019	10	0	0
Rodent 1 day	Upper Hollyford	1214924	5026806	16/02/2018	10	0	0
Mustelid 21 day	Upper Hollyford	1214924	5026806	17/02/2018	8	1	0.125
Rodent 1 day	Upper Hollyford	1214924	5026806	11/05/2018	10	0	0
Rodent 1 day	Upper Hollyford	1214924	5026806	26/08/2018	10	0	0
Rodent 1 day	Upper Hollyford	1214924	5026806	4/11/2018	10	0	0
Rodent 1 day	Upper Hollyford	1214924	5026806	11/02/2019	10	0	0
Rodent 1 day	Upper Hollyford	1214924	5026806	30/04/2019	10	0	0
Rodent 1 day	Eglinton	1203186	4996291	4/11/2018	10	0	0
Rodent 1 day	Eglinton	1203186	4996291	3/03/2019	10	0	0
Rodent 1 day	Eglinton	1203324	4995701	4/11/2018	10	0	0
Mustelid 21 day	Eglinton	1203324	4995701	5/11/2018	10	0	0
Rodent 1 day	Eglinton	1203324	4995701	3/03/2019	10	0	0
Rodent 1 day	ArthurCleddau	1193649	5042729	10/02/2018	10	1	0.1
Rodent 1 day	ArthurCleddau	1193649	5042729	8/05/2018	10	1	0.1
Rodent 1 day	ArthurCleddau	1193649	5042729	2/08/2018	10	0	0
Rodent 1 day	ArthurCleddau	1193649	5042729	24/11/2018	10	0	0
Rodent 1 day	ArthurCleddau	1193649	5042729	24/02/2019	10	0	0

Rodent 1 day	ArthurCleddau	1193649	5042729	6/06/2019	10	1	0.1
Rodent 1 day	ArthurCleddau	1193649	5042729	10/08/2019	10	2	0.2
Rodent 1 day	Upper Hollyford	1213686	5045006	23/02/2018	10	0	0
Rodent 1 day	Upper Hollyford	1213686	5045006	29/08/2018	10	0	0
Rodent 1 day	Upper Hollyford	1213686	5045006	12/11/2018	10	0	0
Rodent 1 day	Upper Hollyford	1213686	5045006	1/05/2019	10	1	0.1
Rodent 1 day	Waitutu	1140428	4864215	22/02/2018	10	7	0.7
Mustelid 3 day	Waitutu	1140402	4864211	23/02/2018	5	4	0.8
Rodent 1 day	Waitutu	1140428	4864215	26/05/2018	10	2	0.2
Mustelid 3 day	Waitutu	1140402	4864211	27/05/2018	5	3	0.6
Rodent 1 day	Waitutu	1140428	4864215	14/08/2018	10	5	0.5
Mustelid 3 day	Waitutu	1140402	4864211	15/08/2018	4.5	4	0.889
Mustelid 3 day	Waitutu	1140402	4864211	19/11/2018	5	0	0
Rodent 1 day	Waitutu	1140428	4864215	22/11/2018	10	0	0
Mustelid 3 day	Waitutu	1140402	4864211	12/02/2019	4.5	0	0
Rodent 1 day	Waitutu	1140428	4864215	15/02/2019	8.5	0	0
Rodent 1 day	Waitutu	1140428	4864215	21/05/2019	8.5	0	0
Mustelid 3 day	Waitutu	1140402	4864211	22/05/2019	2.5	0	0
Rodent 1 day	Lower Hollyford	1211954	5074811	21/02/2018	10	0	0
Rodent 1 day	Lower Hollyford	1211954	5074811	23/08/2018	10	2	0.2
Rodent 1 day	Lower Hollyford	1211954	5074811	8/11/2018	10	0	0
Rodent 1 day	Lower Hollyford	1211954	5074811	22/05/2019	10	3	0.3
Rodent 1 day	Waitutu	1150943	4876284	22/02/2018	10	7	0.7
Rodent 1 day	Waitutu	1150943	4876284	26/05/2018	10	3	0.3
Rodent 1 day	Waitutu	1150943	4876284	14/08/2018	10	2	0.2
Rodent 1 day	Waitutu	1150943	4876284	14/11/2018	10	0	0
Rodent 1 day	Waitutu	1150943	4876284	15/02/2019	10	0	0
Rodent 1 day	Waitutu	1150943	4876284	21/05/2019	10	0	0
Rodent 1 day	Waitutu	1138177	4864590	22/02/2018	10	5	0.5
Mustelid 3 day	Waitutu	1138204	4864588	23/02/2018	5	5	1
Rodent 1 day	Waitutu	1138177	4864590	26/05/2018	10	2	0.2
Mustelid 3 day	Waitutu	1138204	4864588	27/05/2018	5	1	0.2
Rodent 1 day	Waitutu	1138177	4864590	14/08/2018	10	1	0.1
Mustelid 3 day	Waitutu	1138204	4864588	15/08/2018	5	1	0.2
Mustelid 3 day	Waitutu	1138204	4864588	19/11/2018	5	0	0
Rodent 1 day	Waitutu	1138177	4864590	22/11/2018	10	0	0
Mustelid 3 day	Waitutu	1138204	4864588	12/02/2019	5	0	0
Rodent 1 day	Waitutu	1138177	4864590	15/02/2019	9.5	0	0
Rodent 1 day	Waitutu	1138177	4864590	21/05/2019	9.5	0	0
Mustelid 3 day	Waitutu	1138204	4864588	22/05/2019	5	0	0
Rodent 1 day	Kepler	1173722	4954585	16/08/2018	10	0	0
Rodent 1 day	Kepler	1173722	4954585	22/11/2018	10	0	0
Rodent 1 day	Kepler	1173722	4954585	14/02/2019	10	0	0
Rodent 1 day	Kepler	1173722	4954585	9/05/2019	10	0	0
Rodent 1 day	Upper Hollyford	1214853	5045221	23/02/2018	10	0	0
Rodent 1 day	Upper Hollyford	1214853	5045221	29/08/2018	10	0	0
Rodent 1 day	Upper Hollyford	1214853	5045221	12/11/2018	10	0	0
Mustelid 21 day	Upper Hollyford	1214851	5045245	13/11/2018	5	0	0
Rodent 1 day	Upper Hollyford	1214853	5045221	1/05/2019	10	1	0.1
Rodent 1 day	Waitutu	1153524	4870595	22/02/2018	10	10	1

Rodent 1 day	Waitutu	1153524	4870595	26/05/2018	10	5	0.5
Rodent 1 day	Waitutu	1153524	4870595	14/08/2018	10	1	0.1
Rodent 1 day	Waitutu	1153524	4870595	14/11/2018	10	0	0
Rodent 1 day	Waitutu	1153524	4870595	15/02/2019	9.5	0	0
Rodent 1 day	Waitutu	1153524	4870595	21/05/2019	10	0	0
Rodent 1 day	Eglinton	1207902	5010504	16/02/2018	10	0	0
Rodent 1 day	Eglinton	1207902	5010504	15/12/2018	10	0	0
Rodent 1 day	Kepler	1176808	4950330	16/08/2018	10	0	0
Rodent 1 day	Kepler	1176808	4950330	22/11/2018	10	0	0
Rodent 1 day	Kepler	1176808	4950330	14/02/2019	10	0	0
Rodent 1 day	Kepler	1176808	4950330	9/05/2019	10	0	0
Rodent 1 day	Upper Hollyford	1214581	5027254	16/02/2018	10	0	0
Rodent 1 day	Upper Hollyford	1214581	5027254	11/05/2018	10	0	0
Rodent 1 day	Upper Hollyford	1214581	5027254	26/08/2018	10	0	0
Rodent 1 day	Upper Hollyford	1214581	5027254	4/11/2018	10	0	0
Rodent 1 day	Upper Hollyford	1214581	5027254	11/02/2019	10	0	0
Rodent 1 day	Upper Hollyford	1214581	5027254	30/04/2019	9.5	0	0
Rodent 1 day	Kepler	1181343	4959351	4/09/2018	10	0	0
Rodent 1 day	Kepler	1181343	4959351	24/10/2018	10	0	0
Rodent 1 day	Kepler	1181343	4959351	8/02/2019	10	0	0
Rodent 1 day	Kepler	1181343	4959351	14/04/2019	10	0	0
Mustelid 3 day	Waitutu	1150960	4876269	23/02/2018	5	4	0.8
Mustelid 3 day	Waitutu	1150960	4876269	27/05/2018	5	2	0.4
Mustelid 3 day	Waitutu	1150960	4876269	15/08/2018	5	1	0.2
Mustelid 3 day	Waitutu	1150960	4876269	7/11/2018	10	0	0
Mustelid 3 day	Waitutu	1150960	4876269	12/02/2019	5	0	0
Mustelid 3 day	Waitutu	1150960	4876269	22/05/2019	5	1	0.2
Rodent 1 day	Eglinton	1208307	5010642	16/02/2018	9	0	0
Rodent 1 day	Eglinton	1208307	5010642	15/12/2018	10	0	0
Rodent 1 day	ArthurCleddau	1194552	5042422	10/02/2018	10	1	0.1
Rodent 1 day	ArthurCleddau	1194552	5042422	8/05/2018	10	0	0
Rodent 1 day	ArthurCleddau	1194552	5042422	2/08/2018	10	0	0
Rodent 1 day	ArthurCleddau	1194552	5042422	24/11/2018	10	0	0
Rodent 1 day	ArthurCleddau	1194552	5042422	24/02/2019	10	0	0
Rodent 1 day	ArthurCleddau	1194552	5042422	6/06/2019	9.5	0	0
Rodent 1 day	ArthurCleddau	1194552	5042422	10/08/2019	10	1	0.1
Rodent 1 day	Waitutu	1142249	4864789	22/02/2018	10	9	0.9
Rodent 1 day	Waitutu	1142249	4864789	26/05/2018	10	8	0.8
Rodent 1 day	Waitutu	1142249	4864789	14/08/2018	9.5	2	0.211
Rodent 1 day	Waitutu	1142249	4864789	22/11/2018	10	3	0.3
Rodent 1 day	Waitutu	1142249	4864789	15/02/2019	10	3	0.3
Rodent 1 day	Waitutu	1142249	4864789	21/05/2019	10	1	0.1
Rodent 1 day	Clinton	1201474	5012373	10/08/2018	10	0	0
Rodent 1 day	Clinton	1201474	5012373	4/12/2018	10	0	0
Rodent 1 day	Clinton	1201474	5012373	11/02/2019	10	0	0
Rodent 1 day	Clinton	1201474	5012373	14/04/2019	10	0	0
Rodent 1 day	ArthurCleddau	1187906	5032765	3/08/2018	10	0	0
Rodent 1 day	ArthurCleddau	1187906	5032765	15/12/2018	10	0	0
Rodent 1 day	ArthurCleddau	1187906	5032765	24/02/2019	10	0	0
Rodent 1 day	ArthurCleddau	1187906	5032765	24/04/2019	10	0	0

Rodent 1 day	ArthurCleddau	1187906	5032765	13/08/2019	9	0	0
Rodent 1 day	Kepler	1172777	4955092	16/08/2018	10	0	0
Rodent 1 day	Kepler	1172777	4955092	22/11/2018	10	0	0
Rodent 1 day	Kepler	1172777	4955092	14/02/2019	10	0	0
Rodent 1 day	Kepler	1172777	4955092	9/05/2019	10	0	0
Rodent 1 day	Kepler	1175367	4953001	18/08/2018	10	0	0
Rodent 1 day	Kepler	1175367	4953001	22/11/2018	10	0	0
Rodent 1 day	Kepler	1175367	4953001	9/05/2019	9.5	0	0
Rodent 1 day	Eglinton	1208081	5016518	20/12/2018	10	0	0
Rodent 1 day	Eglinton	1208081	5016518	16/02/2019	10	0	0
Rodent 1 day	Eglinton	1208081	5016518	2/05/2019	10	0	0
Rodent 1 day	Eglinton	1208081	5016518	8/08/2019	10	0	0
Rodent 1 day	Kepler	1170577	4957694	29/10/2018	10	0	0
Rodent 1 day	Kepler	1170577	4957694	1/03/2019	10	0	0
Rodent 1 day	Lower Hollyford	1210203	5074072	21/02/2018	10	0	0
Rodent 1 day	Lower Hollyford	1210203	5074072	23/08/2018	10	0	0
Rodent 1 day	Lower Hollyford	1210203	5074072	8/11/2018	10	0	0
Rodent 1 day	Lower Hollyford	1210203	5074072	1/05/2019	10	0	0
Rodent 1 day	Clinton	1194889	5017027	10/08/2018	10	0	0
Rodent 1 day	Clinton	1194889	5017027	4/12/2018	9.5	3	0.316
Rodent 1 day	Clinton	1194889	5017027	6/02/2019	10	1	0.1
Rodent 1 day	Clinton	1194889	5017027	13/04/2019	5.5	3	0.545
Rodent 1 day	Clinton	1194889	5017027	4/08/2019	9.5	4	0.421
Rodent 1 day	Kepler	1179960	4959656	29/10/2018	10	0	0
Rodent 1 day	Kepler	1179960	4959656	1/03/2019	10	0	0
Rodent 1 day	Lower Hollyford	1208301	5069183	29/04/2019	10	0	0
Rodent 1 day	Waitutu	1141655	4868038	22/02/2018	10	4	0.4
Mustelid 3 day	Waitutu	1141659	4868014	23/02/2018	5	4	0.8
Rodent 1 day	Waitutu	1141655	4868038	26/05/2018	10	8	0.8
Mustelid 3 day	Waitutu	1141659	4868014	27/05/2018	5	5	1
Rodent 1 day	Waitutu	1141655	4868038	14/08/2018	10	6	0.6
Mustelid 3 day	Waitutu	1141659	4868014	15/08/2018	4.5	3	0.667
Mustelid 3 day	Waitutu	1141659	4868014	19/11/2018	4.5	1	0.222
Rodent 1 day	Waitutu	1141655	4868038	22/11/2018	10	2	0.2
Mustelid 3 day	Waitutu	1141659	4868014	12/02/2019	5	0	0
Rodent 1 day	Waitutu	1141655	4868038	15/02/2019	9.5	0	0
Rodent 1 day	Waitutu	1141655	4868038	21/05/2019	10	4	0.4
Mustelid 3 day	Waitutu	1141659	4868014	22/05/2019	5	3	0.6
Rodent 1 day	Upper Hollyford	1214002	5045566	23/02/2018	10	0	0
Rodent 1 day	Upper Hollyford	1214002	5045566	29/08/2018	10	0	0
Rodent 1 day	Upper Hollyford	1214002	5045566	12/11/2018	10	0	0
Mustelid 21 day	Upper Hollyford	1213997	5045591	13/11/2018	5	0	0
Rodent 1 day	Upper Hollyford	1214002	5045566	1/05/2019	10	0	0
Rodent 1 day	Kepler	1171491	4955987	16/08/2018	10	0	0
Rodent 1 day	Kepler	1171491	4955987	22/11/2018	10	0	0
Rodent 1 day	Kepler	1171491	4955987	14/02/2019	10	1	0.1
Rodent 1 day	Kepler	1171491	4955987	9/05/2019	10	0	0
Rodent 1 day	Waitutu	1148518	4877331	22/02/2018	10	10	1
Rodent 1 day	Waitutu	1148518	4877331	26/05/2018	10	7	0.7
Rodent 1 day	Waitutu	1148518	4877331	14/08/2018	10	9	0.9

Rodent 1 day	Waitutu	1148518	4877331	14/11/2018	10	2	0.2
Rodent 1 day	Waitutu	1148518	4877331	15/02/2019	10	0	0
Rodent 1 day	Waitutu	1148518	4877331	21/05/2019	10	0	0
Rodent 1 day	Kepler	1175804	4953563	18/08/2018	10	0	0
Rodent 1 day	Kepler	1175804	4953563	22/11/2018	10	1	0.1
Rodent 1 day	Kepler	1175804	4953563	1/03/2019	10	0	0
Rodent 1 day	Kepler	1175804	4953563	9/05/2019	8.5	0	0
Rodent 1 day	Lower Hollyford	1206766	5070130	21/02/2018	10	0	0
Rodent 1 day	Lower Hollyford	1206766	5070130	23/08/2018	10	0	0
Rodent 1 day	Lower Hollyford	1206766	5070130	8/11/2018	10	0	0
Rodent 1 day	ArthurCleddau	1190269	5034459	3/08/2018	10	1	0.1
Rodent 1 day	ArthurCleddau	1190269	5034459	15/12/2018	9	0	0
Rodent 1 day	ArthurCleddau	1190269	5034459	24/02/2019	9	0	0
Rodent 1 day	ArthurCleddau	1190269	5034459	24/04/2019	8.5	1	0.118
Rodent 1 day	ArthurCleddau	1190269	5034459	13/08/2019	9	0	0
Rodent 1 day	Waitutu	1139615	4863348	22/02/2018	10	9	0.9
Mustelid 3 day	Waitutu	1139593	4863355	23/02/2018	5	4	0.8
Rodent 1 day	Waitutu	1139615	4863348	26/05/2018	10	6	0.6
Mustelid 3 day	Waitutu	1139593	4863355	27/05/2018	5	4	0.8
Rodent 1 day	Waitutu	1139615	4863348	14/08/2018	9.5	3	0.316
Mustelid 3 day	Waitutu	1139593	4863355	15/08/2018	5	1	0.2
Mustelid 3 day	Waitutu	1139593	4863355	19/11/2018	4.5	1	0.222
Rodent 1 day	Waitutu	1139615	4863348	22/11/2018	10	0	0
Mustelid 3 day	Waitutu	1139593	4863355	12/02/2019	4.5	0	0
Rodent 1 day	Waitutu	1139615	4863348	15/02/2019	6.5	0	0
Rodent 1 day	Waitutu	1139615	4863348	21/05/2019	8	0	0
Mustelid 3 day	Waitutu	1139593	4863355	22/05/2019	3	1	0.333
Rodent 1 day	Clinton	1198213	5013884	10/08/2018	9	1	0.111
Rodent 1 day	Clinton	1198213	5013884	4/12/2018	8	0	0
Rodent 1 day	Clinton	1198213	5013884	6/02/2019	9	0	0
Rodent 1 day	Clinton	1198213	5013884	13/04/2019	8	0	0
Rodent 1 day	Clinton	1198213	5013884	4/08/2019	9	4	0.444
Rodent 1 day	Lower Hollyford	1207556	5069851	29/04/2019	10	0	0
Rodent 1 day	Upper Hollyford	1213181	5053857	21/02/2018	9.5	0	0
Rodent 1 day	Upper Hollyford	1213181	5053857	29/08/2018	10	0	0
Rodent 1 day	Upper Hollyford	1213181	5053857	12/11/2018	10	0	0
Mustelid 21 day	Upper Hollyford	1213167	5053876	13/11/2018	4.5	0	0
Rodent 1 day	Upper Hollyford	1213181	5053857	1/05/2019	10	0	0
Rodent 1 day	Clinton	1201112	5012382	10/08/2018	10	0	0
Rodent 1 day	Clinton	1201112	5012382	4/12/2018	9.5	0	0
Rodent 1 day	Clinton	1201112	5012382	11/02/2019	10	0	0
Rodent 1 day	Clinton	1201112	5012382	14/04/2019	7	0	0
Rodent 1 day	Clinton	1201112	5012382	4/08/2019	10	1	0.1
Rodent 1 day	Eglinton	1205140	4993690	16/02/2018	10	0	0
Rodent 1 day	Eglinton	1205140	4993690	26/08/2018	10	0	0
Rodent 1 day	Eglinton	1205140	4993690	14/10/2018	10	0	0
Rodent 1 day	Eglinton	1205140	4993690	20/11/2018	10	0	0
Rodent 1 day	Eglinton	1205140	4993690	14/01/2019	10	0	0
Rodent 1 day	Eglinton	1205140	4993690	6/05/2019	10	0	0
Rodent 1 day	Eglinton	1205140	4993690	8/08/2019	10	1	0.1

Rodent 1 day	Lower Hollyford	1210887	5074595	21/02/2018	10	0	0
Rodent 1 day	Lower Hollyford	1210887	5074595	23/08/2018	10	0	0
Rodent 1 day	Lower Hollyford	1210887	5074595	8/11/2018	10	0	0
Mustelid 21 day	Lower Hollyford	1210894	5074617	9/11/2018	5	1	0.2
Rodent 1 day	Lower Hollyford	1210887	5074595	1/05/2019	10	2	0.2
Rodent 1 day	ArthurCleddau	1190767	5043755	10/02/2018	10	1	0.1
Rodent 1 day	ArthurCleddau	1190767	5043755	8/05/2018	10	0	0
Rodent 1 day	ArthurCleddau	1190767	5043755	2/08/2018	10	0	0
Rodent 1 day	ArthurCleddau	1190767	5043755	24/11/2018	10	1	0.1
Rodent 1 day	ArthurCleddau	1190767	5043755	24/02/2019	10	0	0
Rodent 1 day	ArthurCleddau	1190767	5043755	6/06/2019	10	0	0
Rodent 1 day	ArthurCleddau	1190767	5043755	10/08/2019	10	1	0.1
Rodent 1 day	Clinton	1190562	5020129	4/12/2018	4	0	0
Rodent 1 day	Clinton	1190562	5020129	6/02/2019	7.5	0	0
Rodent 1 day	Clinton	1190562	5020129	13/04/2019	5	3	0.6
Rodent 1 day	Clinton	1190562	5020129	4/08/2019	8.5	3	0.353
Rodent 1 day	Waitutu	1152133	4876230	22/02/2018	10	10	1
Mustelid 3 day	Waitutu	1152132	4876252	23/02/2018	5	5	1
Rodent 1 day	Waitutu	1152133	4876230	26/05/2018	10	4	0.4
Mustelid 3 day	Waitutu	1152132	4876252	27/05/2018	5	4	0.8
Rodent 1 day	Waitutu	1152133	4876230	14/08/2018	10	5	0.5
Mustelid 3 day	Waitutu	1152132	4876252	15/08/2018	5	3	0.6
Mustelid 3 day	Waitutu	1152132	4876252	7/11/2018	10	0	0
Rodent 1 day	Waitutu	1152133	4876230	14/11/2018	10	0	0
Mustelid 3 day	Waitutu	1152132	4876252	12/02/2019	5	0	0
Rodent 1 day	Waitutu	1152133	4876230	15/02/2019	10	0	0
Rodent 1 day	Waitutu	1152133	4876230	21/05/2019	9.5	0	0
Mustelid 3 day	Waitutu	1152132	4876252	22/05/2019	5	0	0
Rodent 1 day	Waitutu	1143234	4866163	22/02/2018	10	6	0.6
Rodent 1 day	Waitutu	1143234	4866163	26/05/2018	10	3	0.3
Rodent 1 day	Waitutu	1143234	4866163	14/08/2018	10	5	0.5
Rodent 1 day	Waitutu	1143234	4866163	22/11/2018	10	1	0.1
Rodent 1 day	Waitutu	1143234	4866163	15/02/2019	10	0	0
Rodent 1 day	Waitutu	1143234	4866163	21/05/2019	10	1	0.1
Rodent 1 day	Waitutu	1143170	4867138	22/02/2018	10	8	0.8
Mustelid 3 day	Waitutu	1143145	4867143	23/02/2018	5	5	1
Rodent 1 day	Waitutu	1143170	4867138	26/05/2018	10	9	0.9
Mustelid 3 day	Waitutu	1143145	4867143	27/05/2018	5	5	1
Rodent 1 day	Waitutu	1143170	4867138	14/08/2018	10	6	0.6
Mustelid 3 day	Waitutu	1143145	4867143	15/08/2018	5	4	0.8
Mustelid 3 day	Waitutu	1143145	4867143	19/11/2018	5	1	0.2
Rodent 1 day	Waitutu	1143170	4867138	22/11/2018	10	0	0
Mustelid 3 day	Waitutu	1143145	4867143	12/02/2019	5	0	0
Rodent 1 day	Waitutu	1143170	4867138	15/02/2019	10	0	0
Rodent 1 day	Waitutu	1143170	4867138	21/05/2019	9.5	0	0
Mustelid 3 day	Waitutu	1143145	4867143	22/05/2019	5	1	0.2
Rodent 1 day	Kepler	1178164	4950360	16/08/2018	10	0	0
Rodent 1 day	Kepler	1178164	4950360	22/11/2018	10	0	0
Rodent 1 day	Kepler	1178164	4950360	14/02/2019	10	0	0
Rodent 1 day	Kepler	1178164	4950360	9/05/2019	10	0	0

Rodent 1 day	Upper Hollyford	1214127	5038478	16/02/2018	10	0	0
Rodent 1 day	Upper Hollyford	1214127	5038478	11/05/2018	10	0	0
Rodent 1 day	Upper Hollyford	1214127	5038478	5/09/2018	10	0	0
Rodent 1 day	Upper Hollyford	1214127	5038478	4/11/2018	10	0	0
Rodent 1 day	Upper Hollyford	1214127	5038478	11/02/2019	10	0	0
Rodent 1 day	Upper Hollyford	1214127	5038478	2/05/2019	10	1	0.1
Rodent 1 day	Eglinton	1204240	4993209	16/02/2018	8	0	0
Rodent 1 day	Eglinton	1204240	4993209	22/10/2018	8	0	0
Rodent 14 day	Eglinton	1204240	4993209	23/10/2018	8	0	0
Rodent 1 day	Eglinton	1204240	4993209	20/11/2018	8	0	0
Rodent 1 day	Eglinton	1204240	4993209	3/02/2019	8	0	0
Rodent 14 day	Eglinton	1204240	4993209	4/02/2019	8	0	0
Rodent 1 day	Eglinton	1204240	4993209	30/07/2019	8	3	0.375
Rodent 1 day	Waitutu	1139487	4865155	22/02/2018	10	1	0.1
Rodent 1 day	Waitutu	1139487	4865155	26/05/2018	10	1	0.1
Rodent 1 day	Waitutu	1139487	4865155	14/08/2018	10	0	0
Rodent 1 day	Waitutu	1139487	4865155	22/11/2018	10	0	0
Rodent 1 day	Waitutu	1139487	4865155	15/02/2019	10	0	0
Rodent 1 day	Waitutu	1139487	4865155	21/05/2019	9.5	0	0
Rodent 1 day	Clinton	1199001	5013712	10/08/2018	9.5	0	0
Rodent 1 day	Clinton	1199001	5013712	4/12/2018	10	0	0
Rodent 1 day	Clinton	1199001	5013712	6/02/2019	10	0	0
Rodent 1 day	Clinton	1199001	5013712	13/04/2019	4.5	0	0
Rodent 1 day	Clinton	1199001	5013712	4/08/2019	7.5	5	0.667
Rodent 1 day	Waitutu	1154742	4872741	22/02/2018	10	3	0.3
Rodent 1 day	Waitutu	1154742	4872741	26/05/2018	10	0	0
Rodent 1 day	Waitutu	1154742	4872741	14/08/2018	10	0	0
Rodent 1 day	Waitutu	1154742	4872741	14/11/2018	10	0	0
Rodent 1 day	Waitutu	1154742	4872741	15/02/2019	10	0	0
Rodent 1 day	Waitutu	1154742	4872741	21/05/2019	10	0	0
Rodent 1 day	Upper Hollyford	1214658	5037707	16/02/2018	10	0	0
Mustelid 21 day	Upper Hollyford	1214658	5037707	17/02/2018	10	1	0.1
Rodent 1 day	Upper Hollyford	1214658	5037707	11/05/2018	10	0	0
Rodent 1 day	Upper Hollyford	1214658	5037707	5/09/2018	10	1	0.1
Rodent 1 day	Upper Hollyford	1214658	5037707	4/11/2018	10	4	0.4
Rodent 1 day	Upper Hollyford	1214658	5037707	11/02/2019	10	1	0.1
Rodent 1 day	Upper Hollyford	1214658	5037707	2/05/2019	10	0	0
Rodent 1 day	Kepler	1171565	4959062	29/10/2018	10	0	0
Rodent 1 day	Kepler	1171565	4959062	1/03/2019	10	0	0
Rodent 1 day	Kepler	1176097	4954010	18/08/2018	10	0	0
Rodent 1 day	Kepler	1176097	4954010	22/11/2018	9	0	0
Rodent 1 day	Kepler	1176097	4954010	1/03/2019	9	0	0
Rodent 1 day	Kepler	1176097	4954010	9/05/2019	9	0	0
Rodent 1 day	Eglinton	1205759	4993684	16/02/2018	10	0	0
Rodent 1 day	Eglinton	1205759	4993684	26/08/2018	10	0	0
Rodent 1 day	Eglinton	1205759	4993684	14/10/2018	10	0	0
Rodent 1 day	Eglinton	1205759	4993684	20/11/2018	10	0	0
Rodent 1 day	Eglinton	1205759	4993684	14/01/2019	10	0	0
Rodent 1 day	Eglinton	1205759	4993684	6/05/2019	10	0	0
Rodent 1 day	Eglinton	1205759	4993684	8/08/2019	10	0	0

Rodent 1 day	Eglinton	1200286	5000987	4/11/2018	10	0	0
Rodent 1 day	Eglinton	1200286	5000987	1/03/2019	10	0	0
Rodent 1 day	Kepler	1169406	4958095	29/10/2018	10	0	0
Rodent 1 day	Kepler	1169406	4958095	1/03/2019	10	0	0
Rodent 1 day	Eglinton	1198775	5002539	4/11/2018	10	0	0
Mustelid 21 day	Eglinton	1198775	5002539	5/11/2018	10	0	0
Rodent 1 day	Eglinton	1198775	5002539	1/03/2019	10	0	0
Rodent 1 day	Lower Hollyford	1207556	5069851	21/02/2018	10	0	0
Rodent 1 day	Lower Hollyford	1207556	5069851	23/08/2018	10	0	0
Rodent 1 day	Lower Hollyford	1207556	5069851	8/11/2018	10	0	0
Rodent 1 day	Upper Hollyford	1214015	5038876	16/02/2018	10	0	0
Mustelid 21 day	Upper Hollyford	1214015	5038876	17/02/2018	10	0	0
Rodent 1 day	Upper Hollyford	1214015	5038876	11/05/2018	10	0	0
Rodent 1 day	Upper Hollyford	1214015	5038876	5/09/2018	9.5	0	0
Rodent 1 day	Upper Hollyford	1214015	5038876	4/11/2018	10	0	0
Rodent 1 day	Upper Hollyford	1214015	5038876	11/02/2019	10	0	0
Rodent 1 day	Upper Hollyford	1214015	5038876	2/05/2019	10	0	0
Rodent 1 day	Eglinton	1213249	5020979	26/08/2018	7	0	0
Rodent 1 day	Eglinton	1213249	5020979	14/10/2018	7	0	0
Rodent 1 day	Eglinton	1213249	5020979	19/12/2018	7	0	0
Rodent 1 day	Eglinton	1213249	5020979	11/02/2019	6.5	0	0
Rodent 1 day	Eglinton	1213249	5020979	28/04/2019	7	0	0
Rodent 1 day	Eglinton	1213249	5020979	30/07/2019	7	1	0.143
Rodent 1 day	Clinton	1201697	5012500	10/08/2018	10	0	0
Rodent 1 day	Clinton	1201697	5012500	4/12/2018	10	0	0
Rodent 1 day	Clinton	1201697	5012500	11/02/2019	10	0	0
Rodent 1 day	Clinton	1201697	5012500	14/04/2019	10	0	0
Rodent 1 day	Eglinton	1206153	4993658	16/02/2018	10	0	0
Rodent 1 day	Eglinton	1206153	4993658	26/08/2018	10	0	0
Rodent 1 day	Eglinton	1206153	4993658	14/10/2018	10	0	0
Rodent 1 day	Eglinton	1206153	4993658	20/11/2018	10	0	0
Rodent 1 day	Eglinton	1206153	4993658	14/01/2019	10	0	0
Rodent 1 day	Eglinton	1206153	4993658	6/05/2019	9.5	0	0
Rodent 1 day	Eglinton	1206153	4993658	8/08/2019	10	1	0.1
Mustelid 3 day	Waitutu	1142245	4864814	23/02/2018	5	5	1
Mustelid 3 day	Waitutu	1142245	4864814	27/05/2018	5	5	1
Mustelid 3 day	Waitutu	1142245	4864814	15/08/2018	5	3	0.6
Mustelid 3 day	Waitutu	1142245	4864814	19/11/2018	5	2	0.4
Mustelid 3 day	Waitutu	1142245	4864814	12/02/2019	5	0	0
Mustelid 3 day	Waitutu	1142245	4864814	22/05/2019	5	3	0.6
Rodent 1 day	Eglinton	1206838	4997842	24/08/2018	10	0	0
Rodent 1 day	Eglinton	1206838	4997842	14/10/2018	10	0	0
Rodent 1 day	Eglinton	1206838	4997842	20/11/2018	10	0	0
Rodent 1 day	Eglinton	1206838	4997842	16/01/2019	10	0	0
Rodent 1 day	Eglinton	1206838	4997842	28/04/2019	10	0	0
Rodent 1 day	Eglinton	1206838	4997842	8/08/2019	10	0	0
Rodent 1 day	Upper Hollyford	1216449	5034240	16/02/2018	10	0	0
Mustelid 21 day	Upper Hollyford	1216449	5034240	17/02/2018	10	5	0.5
Rodent 1 day	Upper Hollyford	1216449	5034240	11/05/2018	10	1	0.1
Rodent 1 day	Upper Hollyford	1216449	5034240	2/09/2018	10	0	0

Rodent 1 day	Upper Hollyford	1216449	5034240	4/11/2018	10	0	0
Rodent 1 day	Upper Hollyford	1216449	5034240	11/02/2019	9.5	0	0
Rodent 1 day	Upper Hollyford	1216449	5034240	30/04/2019	10	0	0
Mustelid 21 day	Lower Hollyford	1207546	5069824	9/11/2018	5	0	0
Rodent 1 day	Waitutu	1144513	4863726	22/02/2018	10	9	0.9
Rodent 1 day	Waitutu	1144513	4863726	26/05/2018	10	8	0.8
Rodent 1 day	Waitutu	1144513	4863726	14/08/2018	10	0	0
Rodent 1 day	Waitutu	1144513	4863726	22/11/2018	10	0	0
Rodent 1 day	Waitutu	1144513	4863726	15/02/2019	10	0	0
Rodent 1 day	Waitutu	1144513	4863726	21/05/2019	10	0	0
Rodent 1 day	Lower Hollyford	1207061	5070093	21/02/2018	10	0	0
Rodent 1 day	Lower Hollyford	1207061	5070093	23/08/2018	10	1	0.1
Rodent 1 day	Lower Hollyford	1207061	5070093	8/11/2018	10	0	0
Rodent 1 day	Eglinton	1206471	4993133	24/10/2018	10	0	0
Rodent 14 day	Eglinton	1206471	4993133	25/10/2018	9.5	0	0
Rodent 1 day	Eglinton	1206471	4993133	28/01/2019	9.5	0	0
Rodent 14 day	Eglinton	1206471	4993133	29/01/2019	8.5	0	0
Rodent 1 day	Eglinton	1206471	4993133	8/08/2019	10	1	0.1
Rodent 1 day	Upper Hollyford	1214509	5027990	16/02/2018	9.5	0	0
Mustelid 21 day	Upper Hollyford	1214509	5027990	17/02/2018	8	0	0
Rodent 1 day	Upper Hollyford	1214509	5027990	11/05/2018	10	0	0
Rodent 1 day	Upper Hollyford	1214509	5027990	26/08/2018	9.5	0	0
Rodent 1 day	Upper Hollyford	1214509	5027990	4/11/2018	10	0	0
Rodent 1 day	Upper Hollyford	1214509	5027990	11/02/2019	9.5	0	0
Rodent 1 day	Upper Hollyford	1214509	5027990	30/04/2019	9	0	0
Rodent 1 day	Lower Hollyford	1204162	5065602	21/02/2018	10	0	0
Rodent 1 day	Lower Hollyford	1204162	5065602	8/11/2018	10	0	0
Rodent 1 day	Lower Hollyford	1204162	5065602	29/04/2019	10	0	0
Rodent 1 day	Waitutu	1142469	4866992	22/02/2018	10	1	0.1
Mustelid 3 day	Waitutu	1142471	4866968	23/02/2018	5	5	1
Rodent 1 day	Waitutu	1142469	4866992	26/05/2018	10	6	0.6
Mustelid 3 day	Waitutu	1142471	4866968	27/05/2018	5	3	0.6
Rodent 1 day	Waitutu	1142469	4866992	14/08/2018	10	4	0.4
Mustelid 3 day	Waitutu	1142471	4866968	15/08/2018	5	5	1
Mustelid 3 day	Waitutu	1142471	4866968	19/11/2018	5	0	0
Rodent 1 day	Waitutu	1142469	4866992	22/11/2018	10	1	0.1
Mustelid 3 day	Waitutu	1142471	4866968	12/02/2019	5	1	0.2
Rodent 1 day	Waitutu	1142469	4866992	15/02/2019	9.5	0	0
Rodent 1 day	Waitutu	1142469	4866992	21/05/2019	10	4	0.4
Mustelid 3 day	Waitutu	1142471	4866968	22/05/2019	5	3	0.6
Rodent 1 day	Lower Hollyford	1203718	5067168	21/02/2018	10	0	0
Rodent 1 day	Lower Hollyford	1203718	5067168	8/11/2018	10	0	0
Rodent 1 day	Lower Hollyford	1203718	5067168	29/04/2019	10	1	0.1
Rodent 1 day	Upper Hollyford	1214559	5027554	16/02/2018	10	0	0
Rodent 1 day	Upper Hollyford	1214559	5027554	11/05/2018	10	0	0
Rodent 1 day	Upper Hollyford	1214559	5027554	26/08/2018	9.5	0	0
Rodent 1 day	Upper Hollyford	1214559	5027554	4/11/2018	10	0	0
Rodent 1 day	Upper Hollyford	1214559	5027554	11/02/2019	10	0	0
Rodent 1 day	Upper Hollyford	1214559	5027554	30/04/2019	8.5	0	0
Rodent 1 day	Eglinton	1207650	4997690	24/08/2018	10	0	0

Rodent 1 day	Eglinton	1207650	4997690	14/10/2018	9.5	0	0
Rodent 1 day	Eglinton	1207650	4997690	20/11/2018	10	0	0
Rodent 1 day	Eglinton	1207650	4997690	16/01/2019	10	0	0
Rodent 1 day	Eglinton	1207650	4997690	8/08/2019	9	0	0
Rodent 1 day	Lower Hollyford	1203836	5067614	21/02/2018	10	0	0
Rodent 1 day	Lower Hollyford	1203836	5067614	8/11/2018	10	0	0
Rodent 1 day	Lower Hollyford	1203836	5067614	29/04/2019	10	0	0
Rodent 1 day	Eglinton	1203858	4995133	4/11/2018	10	0	0
Mustelid 21 day	Eglinton	1203858	4995133	5/11/2018	10	0	0
Rodent 1 day	Eglinton	1203858	4995133	3/03/2019	10	0	0
Mustelid 21 day	Eglinton	1203844	4995112	4/03/2019	5	0	0
Rodent 1 day	Kepler	1172472	4962253	29/10/2018	10	0	0
Rodent 1 day	Kepler	1172472	4962253	27/02/2019	10	0	0
Rodent 1 day	Eglinton	1203849	4992364	26/08/2018	10	0	0
Rodent 1 day	Eglinton	1203849	4992364	14/10/2018	10	0	0
Rodent 1 day	Eglinton	1203849	4992364	20/11/2018	9.5	0	0
Rodent 1 day	Eglinton	1203849	4992364	14/01/2019	10	0	0
Rodent 1 day	Eglinton	1203849	4992364	28/04/2019	10	0	0
Rodent 1 day	Eglinton	1203849	4992364	30/07/2019	8	1	0.125
Rodent 1 day	Eglinton	1207680	4998400	24/08/2018	10	0	0
Rodent 1 day	Eglinton	1207680	4998400	14/10/2018	10	0	0
Rodent 1 day	Eglinton	1207680	4998400	20/11/2018	10	0	0
Rodent 1 day	Eglinton	1207680	4998400	16/01/2019	10	0	0
Rodent 1 day	Eglinton	1207680	4998400	28/04/2019	10	0	0
Rodent 1 day	Eglinton	1207680	4998400	8/08/2019	10	2	0.2
Rodent 1 day	Kepler	1171439	4960034	29/10/2018	10	0	0
Rodent 1 day	Kepler	1171439	4960034	1/03/2019	10	0	0
Rodent 1 day	Waitutu	1145600	4863238	22/02/2018	10	7	0.7
Mustelid 3 day	Waitutu	1145577	4863239	23/02/2018	5	5	1
Rodent 1 day	Waitutu	1145600	4863238	26/05/2018	10	7	0.7
Mustelid 3 day	Waitutu	1145577	4863239	27/05/2018	5	5	1
Rodent 1 day	Waitutu	1145600	4863238	14/08/2018	10	0	0
Mustelid 3 day	Waitutu	1145577	4863239	15/08/2018	5	0	0
Mustelid 3 day	Waitutu	1145577	4863239	19/11/2018	5	0	0
Rodent 1 day	Waitutu	1145600	4863238	22/11/2018	10	0	0
Mustelid 3 day	Waitutu	1145577	4863239	12/02/2019	5	0	0
Rodent 1 day	Waitutu	1145600	4863238	15/02/2019	10	0	0
Rodent 1 day	Waitutu	1145600	4863238	21/05/2019	10	1	0.1
Mustelid 3 day	Waitutu	1145577	4863239	22/05/2019	5	1	0.2
Rodent 1 day	Upper Hollyford	1214314	5053566	21/02/2018	10	0	0
Rodent 1 day	Upper Hollyford	1214314	5053566	29/08/2018	10	0	0
Rodent 1 day	Upper Hollyford	1214314	5053566	12/11/2018	10	0	0
Mustelid 21 day	Upper Hollyford	1214312	5053541	13/11/2018	5	0	0
Rodent 1 day	Upper Hollyford	1214314	5053566	1/05/2019	10	0	0
Rodent 1 day	Lower Hollyford	1207810	5069444	29/04/2019	10	0	0
Rodent 1 day	Clinton	1193133	5018075	10/08/2018	9	2	0.222
Rodent 1 day	Clinton	1193133	5018075	4/12/2018	8.5	1	0.118
Rodent 1 day	Clinton	1193133	5018075	6/02/2019	9	2	0.222
Rodent 1 day	Clinton	1193133	5018075	13/04/2019	5.5	2	0.364
Rodent 1 day	Clinton	1193133	5018075	4/08/2019	8	9	1.125

Rodent 1 day	Lower Hollyford	1211324	5074550	21/02/2018	10	0	0
Rodent 1 day	Lower Hollyford	1211324	5074550	23/08/2018	10	0	0
Rodent 1 day	Lower Hollyford	1211324	5074550	8/11/2018	10	0	0
Rodent 1 day	Lower Hollyford	1211324	5074550	22/05/2019	10	1	0.1
Rodent 1 day	Eglinton	1199404	5001496	4/11/2018	10	0	0
Rodent 1 day	Eglinton	1199404	5001496	1/03/2019	10	0	0
Rodent 1 day	Upper Hollyford	1215861	5034164	16/02/2018	10	6	0.6
Rodent 1 day	Upper Hollyford	1215861	5034164	11/05/2018	10	5	0.5
Rodent 1 day	Upper Hollyford	1215861	5034164	2/09/2018	10	2	0.2
Rodent 1 day	Upper Hollyford	1215861	5034164	4/11/2018	10	4	0.4
Rodent 1 day	Upper Hollyford	1215861	5034164	11/02/2019	10	2	0.2
Rodent 1 day	Upper Hollyford	1215861	5034164	30/04/2019	7	0	0
Rodent 1 day	Waitutu	1155772	4869345	22/02/2018	10	8	0.8
Rodent 1 day	Waitutu	1155772	4869345	26/05/2018	10	4	0.4
Rodent 1 day	Waitutu	1155772	4869345	14/08/2018	10	0	0
Rodent 1 day	Waitutu	1155772	4869345	14/11/2018	10	0	0
Rodent 1 day	Waitutu	1155772	4869345	15/02/2019	10	0	0
Rodent 1 day	Waitutu	1155772	4869345	21/05/2019	10	0	0
Rodent 1 day	Eglinton	1205884	5005500	26/08/2018	10	0	0
Rodent 1 day	Eglinton	1205884	5005500	20/11/2018	10	0	0
Rodent 1 day	Eglinton	1205884	5005500	14/01/2019	10	0	0
Rodent 1 day	Eglinton	1205884	5005500	6/05/2019	10	1	0.1
Rodent 1 day	Eglinton	1205884	5005500	30/07/2019	10	6	0.6
Rodent 1 day	Kepler	1172528	4962931	29/10/2018	10	0	0
Mustelid 21 day	Kepler	1172528	4962931	30/10/2018	10	0	0
Rodent 1 day	Kepler	1172528	4962931	27/02/2019	10	0	0
Rodent 1 day	Upper Hollyford	1214792	5053680	21/02/2018	10	0	0
Rodent 1 day	Upper Hollyford	1214792	5053680	29/08/2018	10	0	0
Rodent 1 day	Upper Hollyford	1214792	5053680	12/11/2018	10	0	0
Rodent 1 day	Upper Hollyford	1214792	5053680	1/05/2019	10	0	0
Rodent 1 day	Eglinton	1208530	5010743	16/02/2018	10	0	0
Rodent 1 day	Eglinton	1208530	5010743	24/08/2018	10	0	0
Rodent 1 day	Eglinton	1208530	5010743	14/10/2018	10	0	0
Rodent 1 day	Eglinton	1208530	5010743	15/12/2018	10	0	0
Rodent 1 day	Eglinton	1208530	5010743	11/02/2019	10	0	0
Rodent 1 day	Eglinton	1208530	5010743	6/05/2019	9.5	0	0
Rodent 1 day	Eglinton	1208530	5010743	8/08/2019	10	3	0.3
Rodent 1 day	Lower Hollyford	1207278	5069995	21/02/2018	10	0	0
Rodent 1 day	Lower Hollyford	1207278	5069995	23/08/2018	10	2	0.2
Rodent 1 day	Lower Hollyford	1207278	5069995	8/11/2018	10	0	0
Rodent 1 day	Upper Hollyford	1213110	5038600	16/02/2018	10	0	0
Mustelid 21 day	Upper Hollyford	1213110	5038600	17/02/2018	9.5	3	0.316
Rodent 1 day	Upper Hollyford	1213110	5038600	11/05/2018	10	4	0.4
Rodent 1 day	Upper Hollyford	1213110	5038600	3/09/2018	10	1	0.1
Rodent 1 day	Upper Hollyford	1213110	5038600	4/11/2018	10	6	0.6
Rodent 1 day	Upper Hollyford	1213110	5038600	2/05/2019	10	1	0.1
Rodent 1 day	ArthurCleddau	1191943	5037264	3/08/2018	10	0	0
Rodent 1 day	ArthurCleddau	1191943	5037264	15/12/2018	10	0	0
Rodent 1 day	ArthurCleddau	1191943	5037264	24/02/2019	10	0	0
Rodent 1 day	ArthurCleddau	1191943	5037264	24/04/2019	4.5	0	0

Rodent 1 day	ArthurCleddau	1191943	5037264	13/08/2019	10	1	0.1
Rodent 1 day	Kepler	1175767	4953184	18/08/2018	8	0	0
Rodent 1 day	Kepler	1175767	4953184	22/11/2018	8	0	0
Rodent 1 day	Kepler	1175767	4953184	1/03/2019	9	0	0
Rodent 1 day	Kepler	1175767	4953184	9/05/2019	10	0	0
Rodent 1 day	Kepler	1182300	4960328	4/09/2018	10	0	0
Rodent 1 day	Kepler	1182300	4960328	24/10/2018	10	0	0
Rodent 1 day	Kepler	1182300	4960328	8/02/2019	10	0	0
Rodent 1 day	Kepler	1182300	4960328	14/04/2019	10	0	0
Rodent 1 day	Waitutu	1150622	4877622	22/02/2018	10	9	0.9
Mustelid 3 day	Waitutu	1150623	4877596	23/02/2018	5	5	1
Rodent 1 day	Waitutu	1150622	4877622	26/05/2018	10	4	0.4
Mustelid 3 day	Waitutu	1150623	4877596	27/05/2018	5	4	0.8
Rodent 1 day	Waitutu	1150622	4877622	14/08/2018	10	8	0.8
Mustelid 3 day	Waitutu	1150623	4877596	15/08/2018	5	5	1
Mustelid 3 day	Waitutu	1150623	4877596	7/11/2018	10	1	0.1
Rodent 1 day	Waitutu	1150622	4877622	14/11/2018	10	1	0.1
Mustelid 3 day	Waitutu	1150623	4877596	12/02/2019	5	0	0
Rodent 1 day	Waitutu	1150622	4877622	15/02/2019	10	0	0
Rodent 1 day	Waitutu	1150622	4877622	21/05/2019	10	4	0.4
Mustelid 3 day	Waitutu	1150623	4877596	22/05/2019	5	2	0.4
Rodent 1 day	Waitutu	1155206	4867978	22/02/2018	10	6	0.6
Rodent 1 day	Waitutu	1155206	4867978	26/05/2018	10	6	0.6
Rodent 1 day	Waitutu	1155206	4867978	14/08/2018	10	5	0.5
Rodent 1 day	Waitutu	1155206	4867978	14/11/2018	10	0	0
Rodent 1 day	Waitutu	1155206	4867978	15/02/2019	10	0	0
Rodent 1 day	Waitutu	1155206	4867978	21/05/2019	10	1	0.1
Rodent 1 day	Kepler	1176390	4954135	18/08/2018	10	0	0
Rodent 1 day	Kepler	1176390	4954135	22/11/2018	10	0	0
Rodent 1 day	Kepler	1176390	4954135	1/03/2019	10	0	0
Rodent 1 day	Kepler	1176390	4954135	9/05/2019	10	0	0
Rodent 1 day	Eglington	1208316	5016453	20/12/2018	9	0	0
Rodent 1 day	Eglington	1208316	5016453	16/02/2019	10	0	0
Rodent 1 day	Eglington	1208316	5016453	2/05/2019	10	0	0
Rodent 1 day	Eglington	1208316	5016453	8/08/2019	10	0	0
Rodent 1 day	Kepler	1172314	4962012	29/10/2018	10	0	0
Mustelid 21 day	Kepler	1172314	4962012	30/10/2018	10	0	0
Rodent 1 day	Kepler	1172314	4962012	27/02/2019	10	0	0
Mustelid 21 day	Kepler	1172317	4961990	28/02/2019	5	0	0
Rodent 1 day	Clinton	1198289	5014812	10/08/2018	6	3	0.5
Rodent 1 day	Clinton	1198289	5014812	4/12/2018	6	1	0.167
Rodent 1 day	Clinton	1198289	5014812	6/02/2019	6	0	0
Rodent 1 day	Clinton	1198289	5014812	13/04/2019	5	0	0
Rodent 1 day	Clinton	1198289	5014812	4/08/2019	5.5	0	0
Rodent 1 day	Waitutu	1143340	4864089	22/02/2018	10	8	0.8
Rodent 1 day	Waitutu	1143340	4864089	26/05/2018	10	4	0.4
Rodent 1 day	Waitutu	1143340	4864089	14/08/2018	10	2	0.2
Rodent 1 day	Waitutu	1143340	4864089	22/11/2018	10	0	0
Rodent 1 day	Waitutu	1143340	4864089	15/02/2019	9	0	0
Rodent 1 day	Waitutu	1143340	4864089	21/05/2019	9.5	0	0

Rodent 1 day	Eglington	1207115	5010577	16/02/2018	8	1	0.125
Rodent 1 day	Eglington	1207115	5010577	24/08/2018	8	0	0
Rodent 1 day	Eglington	1207115	5010577	14/10/2018	8	0	0
Rodent 1 day	Eglington	1207115	5010577	15/12/2018	8	0	0
Rodent 1 day	Eglington	1207115	5010577	16/02/2019	8	0	0
Rodent 1 day	Eglington	1207115	5010577	28/04/2019	8	0	0
Rodent 1 day	Eglington	1207115	5010577	8/08/2019	8	1	0.125
Rodent 1 day	Waitutu	1138134	4863585	22/02/2018	10	6	0.6
Mustelid 3 day	Waitutu	1138108	4863591	23/02/2018	5	5	1
Rodent 1 day	Waitutu	1138134	4863585	26/05/2018	10	7	0.7
Mustelid 3 day	Waitutu	1138108	4863591	27/05/2018	5	3	0.6
Rodent 1 day	Waitutu	1138134	4863585	14/08/2018	10	5	0.5
Mustelid 3 day	Waitutu	1138108	4863591	15/08/2018	5	2	0.4
Mustelid 3 day	Waitutu	1138108	4863591	19/11/2018	5	0	0
Rodent 1 day	Waitutu	1138134	4863585	22/11/2018	10	2	0.2
Mustelid 3 day	Waitutu	1138108	4863591	12/02/2019	5	0	0
Rodent 1 day	Waitutu	1138134	4863585	15/02/2019	8.5	0	0
Rodent 1 day	Waitutu	1138134	4863585	21/05/2019	8	1	0.125
Mustelid 3 day	Waitutu	1138108	4863591	22/05/2019	3.5	0	0
Rodent 1 day	Eglington	1206472	4992092	24/10/2018	10	0	0
Rodent 14 day	Eglington	1206472	4992092	25/10/2018	10	1	0.1
Rodent 1 day	Eglington	1206472	4992092	28/01/2019	10	0	0
Rodent 14 day	Eglington	1206472	4992092	29/01/2019	10	0	0
Rodent 1 day	ArthurCleddau	1190032	5043792	10/02/2018	10	0	0
Rodent 1 day	ArthurCleddau	1190032	5043792	8/05/2018	10	0	0
Rodent 1 day	ArthurCleddau	1190032	5043792	2/08/2018	10	0	0
Rodent 1 day	ArthurCleddau	1190032	5043792	24/11/2018	10	0	0
Rodent 1 day	ArthurCleddau	1190032	5043792	24/02/2019	10	0	0
Rodent 1 day	ArthurCleddau	1190032	5043792	6/06/2019	10	0	0
Rodent 1 day	ArthurCleddau	1190032	5043792	10/08/2019	10	0	0
Mustelid 21 day	Lower Hollyford	1206767	5070135	9/11/2018	5	0	0
Rodent 1 day	Kepler	1181886	4959189	4/09/2018	10	0	0
Rodent 1 day	Kepler	1181886	4959189	24/10/2018	10	0	0
Rodent 1 day	Kepler	1181886	4959189	1/03/2019	10	0	0
Rodent 1 day	Eglington	1206599	4998255	24/08/2018	10	0	0
Rodent 1 day	Eglington	1206599	4998255	14/10/2018	10	0	0
Rodent 1 day	Eglington	1206599	4998255	20/11/2018	10	0	0
Rodent 1 day	Eglington	1206599	4998255	16/01/2019	10	0	0
Rodent 1 day	Eglington	1206599	4998255	28/04/2019	10	0	0
Rodent 1 day	Eglington	1206599	4998255	8/08/2019	10	2	0.2
Rodent 1 day	Kepler	1181491	4960423	4/09/2018	10	0	0
Rodent 1 day	Kepler	1181491	4960423	24/10/2018	10	0	0
Rodent 1 day	Kepler	1181491	4960423	1/03/2019	10	0	0
Rodent 1 day	Waitutu	1142045	4865958	22/02/2018	10	10	1
Rodent 1 day	Waitutu	1142045	4865958	26/05/2018	10	3	0.3
Rodent 1 day	Waitutu	1142045	4865958	14/08/2018	10	3	0.3
Rodent 1 day	Waitutu	1142045	4865958	22/11/2018	10	0	0
Rodent 1 day	Waitutu	1142045	4865958	15/02/2019	9.5	1	0.105
Rodent 1 day	Waitutu	1142045	4865958	21/05/2019	10	2	0.2
Rodent 1 day	Upper Hollyford	1216120	5034199	16/02/2018	10	6	0.6

Rodent 1 day	Upper Hollyford	1216120	5034199	11/05/2018	10	9	0.9
Rodent 1 day	Upper Hollyford	1216120	5034199	2/09/2018	10	0	0
Rodent 1 day	Upper Hollyford	1216120	5034199	4/11/2018	10	1	0.1
Rodent 1 day	Upper Hollyford	1216120	5034199	11/02/2019	10	2	0.2
Rodent 1 day	Upper Hollyford	1216120	5034199	30/04/2019	9	0	0
Rodent 1 day	Clinton	1191698	5019004	10/08/2018	10	1	0.1
Rodent 1 day	Clinton	1191698	5019004	4/12/2018	9.5	2	0.211
Rodent 1 day	Clinton	1191698	5019004	6/02/2019	9.5	2	0.211
Rodent 1 day	Clinton	1191698	5019004	13/04/2019	6.5	0	0
Rodent 1 day	Clinton	1191698	5019004	4/08/2019	9	4	0.444
Rodent 1 day	Kepler	1178377	4961002	29/10/2018	10	0	0
Rodent 1 day	Kepler	1178377	4961002	1/03/2019	10	0	0
Rodent 1 day	ArthurCleddau	1191582	5035752	3/08/2018	10	0	0
Rodent 1 day	ArthurCleddau	1191582	5035752	15/12/2018	10	0	0
Rodent 1 day	ArthurCleddau	1191582	5035752	24/02/2019	10	0	0
Rodent 1 day	ArthurCleddau	1191582	5035752	24/04/2019	10	0	0
Rodent 1 day	ArthurCleddau	1191582	5035752	13/08/2019	9	0	0
Rodent 1 day	Eglinton	1208447	5013164	26/08/2018	8	0	0
Rodent 1 day	Eglinton	1208447	5013164	14/10/2018	8	0	0
Rodent 1 day	Eglinton	1208447	5013164	20/12/2018	8	0	0
Rodent 1 day	Eglinton	1208447	5013164	16/02/2019	8	0	0
Rodent 1 day	Eglinton	1208447	5013164	28/04/2019	7.5	0	0
Rodent 1 day	Eglinton	1208447	5013164	30/07/2019	8	1	0.125
Rodent 1 day	Upper Hollyford	1215679	5033637	16/02/2018	10	3	0.3
Mustelid 21 day	Upper Hollyford	1215679	5033637	17/02/2018	10	8	0.8
Rodent 1 day	Upper Hollyford	1215679	5033637	11/05/2018	10	5	0.5
Rodent 1 day	Upper Hollyford	1215679	5033637	2/09/2018	10	5	0.5
Rodent 1 day	Upper Hollyford	1215679	5033637	4/11/2018	10	2	0.2
Rodent 1 day	Upper Hollyford	1215679	5033637	11/02/2019	10	2	0.2
Rodent 1 day	Upper Hollyford	1215679	5033637	30/04/2019	6.5	0	0
Rodent 1 day	Upper Hollyford	1214800	5026984	16/02/2018	10	0	0
Rodent 1 day	Upper Hollyford	1214800	5026984	11/05/2018	10	1	0.1
Rodent 1 day	Upper Hollyford	1214800	5026984	26/08/2018	10	1	0.1
Rodent 1 day	Upper Hollyford	1214800	5026984	4/11/2018	10	3	0.3
Rodent 1 day	Upper Hollyford	1214800	5026984	11/02/2019	10	1	0.1
Rodent 1 day	Upper Hollyford	1214800	5026984	30/04/2019	10	0	0
Rodent 1 day	Eglinton	1200843	5000987	4/11/2018	10	0	0
Mustelid 21 day	Eglinton	1200843	5000987	5/11/2018	10	0	0
Rodent 1 day	Eglinton	1200843	5000987	1/03/2019	10	0	0
Mustelid 3 day	Waitutu	1139511	4865148	23/02/2018	4.5	2	0.444
Mustelid 3 day	Waitutu	1139511	4865148	27/05/2018	5	3	0.6
Mustelid 3 day	Waitutu	1139511	4865148	15/08/2018	5	0	0
Mustelid 3 day	Waitutu	1139511	4865148	19/11/2018	5	0	0
Mustelid 3 day	Waitutu	1139511	4865148	12/02/2019	5	0	0
Mustelid 3 day	Waitutu	1139511	4865148	22/05/2019	5	0	0
Rodent 1 day	Waitutu	1136876	4864252	22/02/2018	10	6	0.6
Rodent 1 day	Waitutu	1136876	4864252	26/05/2018	10	1	0.1
Rodent 1 day	Waitutu	1136876	4864252	14/08/2018	10	2	0.2
Rodent 1 day	Waitutu	1136876	4864252	22/11/2018	10	0	0
Rodent 1 day	Waitutu	1136876	4864252	15/02/2019	9.5	0	0

Rodent 1 day	Waitutu	1136876	4864252	21/05/2019	10	1	0.1
Rodent 1 day	Eglinton	1208395	4998089	24/08/2018	10	0	0
Rodent 1 day	Eglinton	1208395	4998089	14/10/2018	10	0	0
Rodent 1 day	Eglinton	1208395	4998089	20/11/2018	10	0	0
Rodent 1 day	Eglinton	1208395	4998089	16/01/2019	8.5	0	0
Rodent 1 day	Eglinton	1208395	4998089	28/04/2019	10	0	0
Rodent 1 day	Eglinton	1208395	4998089	8/08/2019	10	1	0.1
Mustelid 3 day	Waitutu	1143311	4864092	23/02/2018	5	5	1
Mustelid 3 day	Waitutu	1143311	4864092	27/05/2018	5	2	0.4
Mustelid 3 day	Waitutu	1143311	4864092	15/08/2018	5	2	0.4
Mustelid 3 day	Waitutu	1143311	4864092	19/11/2018	5	0	0
Mustelid 3 day	Waitutu	1143311	4864092	12/02/2019	5	0	0
Mustelid 3 day	Waitutu	1143311	4864092	22/05/2019	5	0	0
Rodent 1 day	Lower Hollyford	1203589	5066731	21/02/2018	10	0	0
Rodent 1 day	Lower Hollyford	1203589	5066731	8/11/2018	10	0	0
Rodent 1 day	Lower Hollyford	1203589	5066731	29/04/2019	9.5	0	0
Rodent 1 day	Waitutu	1154254	4869430	22/02/2018	10	10	1
Rodent 1 day	Waitutu	1154254	4869430	26/05/2018	10	4	0.4
Rodent 1 day	Waitutu	1154254	4869430	14/08/2018	10	3	0.3
Rodent 1 day	Waitutu	1154254	4869430	14/11/2018	10	0	0
Rodent 1 day	Waitutu	1154254	4869430	15/02/2019	10	0	0
Rodent 1 day	Waitutu	1154254	4869430	21/05/2019	10	0	0
Rodent 1 day	Waitutu	1142680	4863012	22/02/2018	10	8	0.8
Rodent 1 day	Waitutu	1142680	4863012	26/05/2018	10	6	0.6
Rodent 1 day	Waitutu	1142680	4863012	14/08/2018	10	5	0.5
Rodent 1 day	Waitutu	1142680	4863012	22/11/2018	6	0	0
Rodent 1 day	Waitutu	1142680	4863012	15/02/2019	6	0	0
Rodent 1 day	Waitutu	1142680	4863012	21/05/2019	9.5	2	0.211
Rodent 1 day	Waitutu	1143137	4862183	22/02/2018	9.5	9	0.947
Rodent 1 day	Waitutu	1143137	4862183	26/05/2018	10	3	0.3
Rodent 1 day	Waitutu	1143137	4862183	14/08/2018	10	6	0.6
Rodent 1 day	Waitutu	1143137	4862183	22/11/2018	10	0	0
Rodent 1 day	Waitutu	1143137	4862183	15/02/2019	8.5	0	0
Rodent 1 day	Waitutu	1143137	4862183	21/05/2019	10	1	0.1
Rodent 1 day	ArthurCleddau	1195071	5039083	3/08/2018	10	0	0
Rodent 1 day	ArthurCleddau	1195071	5039083	15/12/2018	10	0	0
Rodent 1 day	ArthurCleddau	1195071	5039083	24/02/2019	10	0	0
Rodent 1 day	ArthurCleddau	1195071	5039083	24/04/2019	10	0	0
Rodent 1 day	ArthurCleddau	1195071	5039083	13/08/2019	10	0	0
Rodent 1 day	Waitutu	1144457	4862737	22/02/2018	10	10	1
Rodent 1 day	Waitutu	1144457	4862737	26/05/2018	10	0	0
Rodent 1 day	Waitutu	1144457	4862737	14/08/2018	10	3	0.3
Rodent 1 day	Waitutu	1144457	4862737	22/11/2018	10	0	0
Rodent 1 day	Waitutu	1144457	4862737	15/02/2019	10	0	0
Rodent 1 day	Waitutu	1144457	4862737	21/05/2019	10	0	0
Rodent 1 day	Waitutu	1143694	4864987	22/02/2018	10	10	1
Mustelid 3 day	Waitutu	1143674	4864978	23/02/2018	5	5	1
Rodent 1 day	Waitutu	1143694	4864987	26/05/2018	10	4	0.4
Mustelid 3 day	Waitutu	1143674	4864978	27/05/2018	5	2	0.4
Rodent 1 day	Waitutu	1143694	4864987	14/08/2018	10	5	0.5

Mustelid 3 day	Waitutu	1143674	4864978	15/08/2018	5	3	0.6
Mustelid 3 day	Waitutu	1143674	4864978	19/11/2018	4	0	0
Rodent 1 day	Waitutu	1143694	4864987	22/11/2018	10	0	0
Mustelid 3 day	Waitutu	1143674	4864978	12/02/2019	5	0	0
Rodent 1 day	Waitutu	1143694	4864987	15/02/2019	5.5	0	0
Mustelid 3 day	Waitutu	1143674	4864978	22/05/2019	5	2	0.4
Rodent 1 day	Eglinton	1206110	5007036	26/08/2018	10	0	0
Rodent 1 day	Eglinton	1206110	5007036	20/11/2018	10	0	0
Rodent 1 day	Eglinton	1206110	5007036	14/01/2019	10	0	0
Rodent 1 day	Eglinton	1206110	5007036	6/05/2019	10	0	0
Rodent 1 day	Eglinton	1206110	5007036	30/07/2019	10	2	0.2
Mustelid 3 day	Waitutu	1142648	4863008	23/02/2018	5	5	1
Mustelid 3 day	Waitutu	1142648	4863008	27/05/2018	5	4	0.8
Mustelid 3 day	Waitutu	1142648	4863008	15/08/2018	5	3	0.6
Mustelid 3 day	Waitutu	1142648	4863008	19/11/2018	4.5	0	0
Mustelid 3 day	Waitutu	1142648	4863008	12/02/2019	5	0	0
Mustelid 3 day	Waitutu	1142648	4863008	22/05/2019	5	3	0.6
Rodent 1 day	Eglinton	1203671	4995468	4/11/2018	10	0	0
Rodent 1 day	Eglinton	1203671	4995468	3/03/2019	10	0	0
Rodent 1 day	Kepler	1176900	4951752	16/08/2018	10	0	0
Rodent 1 day	Kepler	1176900	4951752	22/11/2018	10	0	0
Rodent 1 day	Kepler	1176900	4951752	14/02/2019	10	0	0
Rodent 1 day	Kepler	1176900	4951752	9/05/2019	10	0	0
Rodent 1 day	Lower Hollyford	1207061	5070093	29/04/2019	10	0	0
Mustelid 3 day	Waitutu	1148521	4877305	23/02/2018	5	5	1
Mustelid 3 day	Waitutu	1148521	4877305	27/05/2018	5	5	1
Mustelid 3 day	Waitutu	1148521	4877305	15/08/2018	5	5	1
Mustelid 3 day	Waitutu	1148521	4877305	15/11/2018	5	2	0.4
Mustelid 3 day	Waitutu	1148521	4877305	12/02/2019	5	0	0
Mustelid 3 day	Waitutu	1148521	4877305	22/05/2019	5	0	0
Rodent 1 day	Lower Hollyford	1207278	5069995	29/04/2019	10	0	0
Rodent 1 day	ArthurCleddau	1192478	5042957	10/02/2018	10	2	0.2
Rodent 1 day	ArthurCleddau	1192478	5042957	8/05/2018	10	0	0
Rodent 1 day	ArthurCleddau	1192478	5042957	2/08/2018	10	0	0
Rodent 1 day	ArthurCleddau	1192478	5042957	24/11/2018	10	0	0
Rodent 1 day	ArthurCleddau	1192478	5042957	24/02/2019	10	0	0
Rodent 1 day	ArthurCleddau	1192478	5042957	6/06/2019	10	0	0
Rodent 1 day	ArthurCleddau	1192478	5042957	10/08/2019	10	1	0.1
Rodent 1 day	Eglinton	1204718	4993932	16/02/2018	10	0	0
Rodent 1 day	Eglinton	1204718	4993932	22/10/2018	10	0	0
Rodent 14 day	Eglinton	1204718	4993932	23/10/2018	10	0	0
Rodent 1 day	Eglinton	1204718	4993932	3/02/2019	10	0	0
Rodent 14 day	Eglinton	1204718	4993932	4/02/2019	10	0	0
Rodent 1 day	Eglinton	1204718	4993932	8/08/2019	10	5	0.5
Rodent 1 day	Eglinton	1208363	5016039	20/12/2018	8	0	0
Rodent 1 day	Eglinton	1208363	5016039	16/02/2019	10	0	0
Rodent 1 day	Eglinton	1208363	5016039	2/05/2019	9	0	0
Rodent 1 day	Eglinton	1208363	5016039	8/08/2019	10	0	0
Mustelid 21 day	Eglinton	1203303	4995689	4/03/2019	5	0	0
Mustelid 3 day	Waitutu	1151879	4877350	23/02/2018	5	5	1

Mustelid 3 day	Waitutu	1151879	4877350	27/05/2018	5	2	0.4
Mustelid 3 day	Waitutu	1151879	4877350	15/08/2018	5	0	0
Mustelid 3 day	Waitutu	1151879	4877350	7/11/2018	10	0	0
Mustelid 3 day	Waitutu	1151879	4877350	12/02/2019	5	0	0
Mustelid 3 day	Waitutu	1151879	4877350	22/05/2019	5	0	0
Mustelid 21 day	Lower Hollyford	1204161	5065573	9/11/2018	5	0	0
Rodent 1 day	Upper Hollyford	1215288	5053256	21/02/2018	10	0	0
Rodent 1 day	Upper Hollyford	1215288	5053256	29/08/2018	10	0	0
Rodent 1 day	Upper Hollyford	1215288	5053256	12/11/2018	10	0	0
Mustelid 21 day	Upper Hollyford	1215299	5053233	13/11/2018	5	0	0
Rodent 1 day	Upper Hollyford	1215288	5053256	1/05/2019	10	0	0
Rodent 1 day	Lower Hollyford	1204270	5068010	21/02/2018	10	0	0
Rodent 1 day	Lower Hollyford	1204270	5068010	8/11/2018	10	0	0
Mustelid 21 day	Lower Hollyford	1204281	5067985	9/11/2018	5	0	0
Rodent 1 day	Lower Hollyford	1204270	5068010	29/04/2019	10	2	0.2
Mustelid 3 day	Waitutu	1144430	4862734	23/02/2018	5	5	1
Mustelid 3 day	Waitutu	1144430	4862734	27/05/2018	5	5	1
Mustelid 3 day	Waitutu	1144430	4862734	15/08/2018	5	3	0.6
Mustelid 3 day	Waitutu	1144430	4862734	19/11/2018	5	1	0.2
Mustelid 3 day	Waitutu	1144430	4862734	12/02/2019	5	0	0
Mustelid 3 day	Waitutu	1144430	4862734	22/05/2019	5	0	0
Mustelid 3 day	Waitutu	1142069	4865958	23/02/2018	5	5	1
Mustelid 3 day	Waitutu	1142069	4865958	27/05/2018	5	4	0.8
Mustelid 3 day	Waitutu	1142069	4865958	15/08/2018	4.5	1	0.222
Mustelid 3 day	Waitutu	1142069	4865958	19/11/2018	5	0	0
Mustelid 3 day	Waitutu	1142069	4865958	12/02/2019	5	0	0
Mustelid 3 day	Waitutu	1142069	4865958	22/05/2019	5	0	0
Rodent 1 day	Eglinton	1202916	4996668	4/11/2018	10	0	0
Mustelid 21 day	Eglinton	1202916	4996668	5/11/2018	10	0	0
Rodent 1 day	Eglinton	1202916	4996668	3/03/2019	10	0	0
Rodent 1 day	Eglinton	1199821	5000874	4/11/2018	10	0	0
Mustelid 21 day	Eglinton	1199821	5000874	5/11/2018	10	0	0
Rodent 1 day	Eglinton	1199821	5000874	1/03/2019	10	0	0
Mustelid 21 day	Eglinton	1199819	5000902	2/03/2019	5	0	0
Mustelid 21 day	Lower Hollyford	1203740	5067163	9/11/2018	4	0	0
Rodent 1 day	Waitutu	1154995	4871219	22/02/2018	10	10	1
Rodent 1 day	Waitutu	1154995	4871219	26/05/2018	10	6	0.6
Rodent 1 day	Waitutu	1154995	4871219	14/08/2018	10	0	0
Rodent 1 day	Waitutu	1154995	4871219	14/11/2018	10	0	0
Rodent 1 day	Waitutu	1154995	4871219	15/02/2019	10	0	0
Rodent 1 day	Waitutu	1154995	4871219	21/05/2019	10	0	0
Rodent 1 day	Lower Hollyford	1206766	5070130	29/04/2019	10	1	0.1
Mustelid 3 day	Waitutu	1143210	4866155	23/02/2018	5	5	1
Mustelid 3 day	Waitutu	1143210	4866155	27/05/2018	5	2	0.4
Mustelid 3 day	Waitutu	1143210	4866155	15/08/2018	5	4	0.8
Mustelid 3 day	Waitutu	1143210	4866155	19/11/2018	5	0	0
Mustelid 3 day	Waitutu	1143210	4866155	12/02/2019	5	0	0
Mustelid 3 day	Waitutu	1143210	4866155	22/05/2019	5	0	0
Rodent 1 day	Lower Hollyford	1208301	5069183	21/02/2018	10	0	0
Rodent 1 day	Lower Hollyford	1208301	5069183	23/08/2018	10	1	0.1

Rodent 1 day	Lower Hollyford	1208301	5069183	8/11/2018	10	1	0.1
Rodent 1 day	Eglinton	1207621	5010351	16/02/2018	10	1	0.1
Rodent 1 day	Eglinton	1207621	5010351	24/08/2018	10	0	0
Rodent 1 day	Eglinton	1207621	5010351	14/10/2018	10	0	0
Rodent 1 day	Eglinton	1207621	5010351	15/12/2018	10	0	0
Rodent 1 day	Eglinton	1207621	5010351	11/02/2019	10	0	0
Rodent 1 day	Eglinton	1207621	5010351	6/05/2019	10	0	0
Rodent 1 day	Eglinton	1207621	5010351	8/08/2019	10	1	0.1
Mustelid 3 day	Waitutu	1154984	4871196	23/02/2018	5	5	1
Mustelid 3 day	Waitutu	1154984	4871196	27/05/2018	5	4	0.8
Mustelid 3 day	Waitutu	1154984	4871196	15/08/2018	5	0	0
Mustelid 3 day	Waitutu	1154984	4871196	15/11/2018	5	0	0
Mustelid 3 day	Waitutu	1154984	4871196	12/02/2019	5	0	0
Mustelid 3 day	Waitutu	1154984	4871196	22/05/2019	5	0	0
Mustelid 21 day	Eglinton	1198773	5002563	2/03/2019	5	0	0
Rodent 1 day	Kepler	1172703	4962458	29/10/2018	10	0	0
Rodent 1 day	Kepler	1172703	4962458	27/02/2019	10	0	0
Mustelid 21 day	Lower Hollyford	1211955	5074826	9/11/2018	5	3	0.6
Rodent 1 day	Waitutu	1149574	4877373	22/02/2018	10	4	0.4
Mustelid 3 day	Waitutu	1149572	4877349	23/02/2018	5	4	0.8
Rodent 1 day	Waitutu	1149574	4877373	26/05/2018	10	4	0.4
Mustelid 3 day	Waitutu	1149572	4877349	27/05/2018	5	3	0.6
Rodent 1 day	Waitutu	1149574	4877373	14/08/2018	10	3	0.3
Mustelid 3 day	Waitutu	1149572	4877349	15/08/2018	5	3	0.6
Mustelid 3 day	Waitutu	1149572	4877349	7/11/2018	10	1	0.1
Rodent 1 day	Waitutu	1149574	4877373	14/11/2018	10	1	0.1
Mustelid 3 day	Waitutu	1149572	4877349	12/02/2019	5	0	0
Rodent 1 day	Waitutu	1149574	4877373	15/02/2019	10	0	0
Rodent 1 day	Waitutu	1149574	4877373	21/05/2019	9.5	1	0.105
Mustelid 3 day	Waitutu	1149572	4877349	22/05/2019	5	0	0
Mustelid 21 day	Kepler	1172551	4962920	28/02/2019	4.5	0	0
Rodent 1 day	Kepler	1172072	4961843	29/10/2018	10	0	0
Rodent 1 day	Kepler	1172072	4961843	27/02/2019	10	0	0
Rodent 1 day	Eglinton	1208688	5015413	24/08/2018	10	0	0
Rodent 1 day	Eglinton	1208688	5015413	14/10/2018	10	0	0
Rodent 1 day	Eglinton	1208688	5015413	20/12/2018	10	0	0
Rodent 1 day	Eglinton	1208688	5015413	16/02/2019	10	0	0
Rodent 1 day	Eglinton	1208688	5015413	2/05/2019	10	0	0
Rodent 1 day	Eglinton	1208688	5015413	8/08/2019	10	0	0
Rodent 1 day	Upper Hollyford	1214391	5045178	23/02/2018	10	0	0
Rodent 1 day	Upper Hollyford	1214391	5045178	29/08/2018	10	1	0.1
Rodent 1 day	Upper Hollyford	1214391	5045178	12/11/2018	10	2	0.2
Rodent 1 day	Upper Hollyford	1214391	5045178	1/05/2019	10	0	0
Mustelid 3 day	Waitutu	1155762	4869321	23/02/2018	5	5	1
Mustelid 3 day	Waitutu	1155762	4869321	27/05/2018	5	5	1
Mustelid 3 day	Waitutu	1155762	4869321	15/08/2018	5	1	0.2
Mustelid 3 day	Waitutu	1155762	4869321	15/11/2018	5	0	0
Mustelid 3 day	Waitutu	1155762	4869321	12/02/2019	5	0	0
Mustelid 3 day	Waitutu	1155762	4869321	22/05/2019	5	0	0
Rodent 1 day	Lower Hollyford	1207810	5069444	21/02/2018	10	0	0

Rodent 1 day	Lower Hollyford	1207810	5069444	23/08/2018	10	0	0
Rodent 1 day	Lower Hollyford	1207810	5069444	8/11/2018	10	0	0
Rodent 1 day	Clinton	1196971	5016217	10/08/2018	10	0	0
Rodent 1 day	Clinton	1196971	5016217	4/12/2018	10	0	0
Rodent 1 day	Clinton	1196971	5016217	6/02/2019	9	1	0.111
Rodent 1 day	Clinton	1196971	5016217	13/04/2019	10	0	0
Rodent 1 day	Clinton	1196971	5016217	4/08/2019	10	1	0.1
Mustelid 3 day	Waitutu	1136858	4864271	23/02/2018	5	3	0.6
Mustelid 3 day	Waitutu	1136858	4864271	27/05/2018	5	0	0
Mustelid 3 day	Waitutu	1136858	4864271	15/08/2018	4.5	1	0.222
Mustelid 3 day	Waitutu	1136858	4864271	19/11/2018	5	0	0
Mustelid 3 day	Waitutu	1136858	4864271	12/02/2019	5	0	0
Mustelid 3 day	Waitutu	1136858	4864271	22/05/2019	3.5	0	0
Mustelid 3 day	Waitutu	1154230	4869437	23/02/2018	5	5	1
Mustelid 3 day	Waitutu	1154230	4869437	27/05/2018	5	4	0.8
Mustelid 3 day	Waitutu	1154230	4869437	15/08/2018	5	2	0.4
Mustelid 3 day	Waitutu	1154230	4869437	15/11/2018	5	1	0.2
Mustelid 3 day	Waitutu	1154230	4869437	12/02/2019	5	0	0
Mustelid 3 day	Waitutu	1154230	4869437	22/05/2019	5	0	0
Rodent 1 day	Clinton	1200768	5012545	10/08/2018	10	0	0
Rodent 1 day	Clinton	1200768	5012545	4/12/2018	10	0	0
Rodent 1 day	Clinton	1200768	5012545	11/02/2019	10	0	0
Rodent 1 day	Clinton	1200768	5012545	14/04/2019	9.5	0	0
Rodent 1 day	Clinton	1200768	5012545	4/08/2019	9.5	0	0
Rodent 1 day	Upper Hollyford	1213860	5053928	21/02/2018	10	0	0
Rodent 1 day	Upper Hollyford	1213860	5053928	29/08/2018	10	0	0
Rodent 1 day	Upper Hollyford	1213860	5053928	12/11/2018	10	0	0
Rodent 1 day	Upper Hollyford	1213860	5053928	1/05/2019	10	0	0
Rodent 1 day	Kepler	1178332	4960466	29/10/2018	4	0	0
Rodent 1 day	Kepler	1178332	4960466	1/03/2019	4	0	0
Mustelid 3 day	Waitutu	1143115	4862181	23/02/2018	5	5	1
Mustelid 3 day	Waitutu	1143115	4862181	27/05/2018	5	1	0.2
Mustelid 3 day	Waitutu	1143115	4862181	15/08/2018	5	2	0.4
Mustelid 3 day	Waitutu	1143115	4862181	19/11/2018	5	0	0
Mustelid 3 day	Waitutu	1143115	4862181	12/02/2019	4.5	1	0.222
Mustelid 3 day	Waitutu	1143115	4862181	22/05/2019	5	2	0.4
Rodent 1 day	Clinton	1189414	5021350	4/12/2018	9.5	2	0.211
Rodent 1 day	Clinton	1189414	5021350	6/02/2019	9.5	3	0.316
Rodent 1 day	Clinton	1189414	5021350	13/04/2019	9.5	3	0.316
Rodent 1 day	Clinton	1189414	5021350	4/08/2019	9.5	3	0.316
Mustelid 3 day	Waitutu	1153509	4870581	23/02/2018	5	5	1
Mustelid 3 day	Waitutu	1153509	4870581	27/05/2018	5	5	1
Mustelid 3 day	Waitutu	1153509	4870581	15/08/2018	5	0	0
Mustelid 3 day	Waitutu	1153509	4870581	15/11/2018	5	0	0
Mustelid 3 day	Waitutu	1153509	4870581	12/02/2019	5	0	0
Mustelid 3 day	Waitutu	1153509	4870581	22/05/2019	5	0	0
Mustelid 3 day	Waitutu	1154764	4872732	23/02/2018	5	2	0.4
Mustelid 3 day	Waitutu	1154764	4872732	27/05/2018	5	0	0
Mustelid 3 day	Waitutu	1154764	4872732	15/08/2018	5	0	0
Mustelid 3 day	Waitutu	1154764	4872732	15/11/2018	5	0	0

Mustelid 3 day	Waitutu	1154764	4872732	12/02/2019	5	0	0
Mustelid 3 day	Waitutu	1154764	4872732	22/05/2019	5	0	0
Mustelid 3 day	Waitutu	1155182	4867988	23/02/2018	5	5	1
Mustelid 3 day	Waitutu	1155182	4867988	27/05/2018	5	5	1
Mustelid 3 day	Waitutu	1155182	4867988	15/08/2018	5	4	0.8
Mustelid 3 day	Waitutu	1155182	4867988	15/11/2018	5	0	0
Mustelid 3 day	Waitutu	1155182	4867988	12/02/2019	5	0	0
Mustelid 3 day	Waitutu	1155182	4867988	22/05/2019	4.5	0	0
Mustelid 21 day	Lower Hollyford	1208276	5069175	9/11/2018	5	4	0.8
Mustelid 21 day	Eglinton	1200844	5001014	2/03/2019	5	0	0
Rodent 1 day	Eglinton	1207237	5003585	26/08/2018	10	0	0
Rodent 1 day	Eglinton	1207237	5003585	14/10/2018	10	0	0
Rodent 1 day	Eglinton	1207237	5003585	20/11/2018	10	0	0
Rodent 1 day	Eglinton	1207237	5003585	14/01/2019	10	0	0
Rodent 1 day	Eglinton	1207237	5003585	28/04/2019	10	1	0.1
Rodent 1 day	Eglinton	1207237	5003585	30/07/2019	10	1	0.1
Rodent 1 day	Lower Hollyford	1209373	5073928	21/02/2018	10	0	0
Rodent 1 day	Lower Hollyford	1209373	5073928	23/08/2018	10	0	0
Rodent 1 day	Lower Hollyford	1209373	5073928	8/11/2018	10	1	0.1
Mustelid 21 day	Lower Hollyford	1209380	5073952	9/11/2018	5	1	0.2
Rodent 1 day	Lower Hollyford	1209373	5073928	22/05/2019	10	0	0
Mustelid 3 day	Waitutu	1144486	4863724	23/02/2018	5	5	1
Mustelid 3 day	Waitutu	1144486	4863724	27/05/2018	5	2	0.4
Mustelid 3 day	Waitutu	1144486	4863724	15/08/2018	5	2	0.4
Mustelid 3 day	Waitutu	1144486	4863724	19/11/2018	5	0	0
Mustelid 3 day	Waitutu	1144486	4863724	12/02/2019	5	0	0
Mustelid 3 day	Waitutu	1144486	4863724	22/05/2019	5	0	0
Rodent 1 day	Eglinton	1208146	5015507	24/08/2018	10	0	0
Rodent 1 day	Eglinton	1208146	5015507	14/10/2018	10	0	0
Rodent 1 day	Eglinton	1208146	5015507	20/12/2018	10	0	0
Rodent 1 day	Eglinton	1208146	5015507	16/02/2019	10	0	0
Rodent 1 day	Eglinton	1208146	5015507	2/05/2019	9.5	0	0
Rodent 1 day	Eglinton	1208146	5015507	8/08/2019	10	1	0.1
Mustelid 21 day	Eglinton	1202928	4996650	4/03/2019	5	0	0
Rodent 1 day	Eglinton	1209369	5015186	26/08/2018	4	0	0
Rodent 1 day	Eglinton	1209369	5015186	19/12/2018	4	0	0
Rodent 1 day	Eglinton	1209369	5015186	11/02/2019	4	0	0
Rodent 1 day	Eglinton	1209369	5015186	28/04/2019	4	1	0.25
Rodent 1 day	Eglinton	1208817	5014844	19/12/2018	6	0	0
Rodent 1 day	Eglinton	1208817	5014844	16/02/2019	6	0	0
Rodent 1 day	Eglinton	1208817	5014844	28/04/2019	6	0	0
Rodent 1 day	Kepler	1171808	4958665	29/10/2018	2	0	0
Rodent 1 day	Kepler	1171808	4958665	1/03/2019	2	0	0
Rodent 1 day	Eglinton	1208893	5011217	11/02/2019	5	0	0
Rodent 1 day	Eglinton	1208893	5011217	9/05/2019	5	0	0
Rodent 1 day	Wet Jacket Penins	1125407	4936166	12/02/2018	9	0	0
Mustelid 21 day	Wet Jacket Penins	1125407	4936166	13/02/2018	6.5	0	0
Rodent 1 day	Wet Jacket Penins	1125407	4936166	13/05/2018	10	0	0
Rodent 1 day	Wet Jacket Penins	1125407	4936166	29/08/2018	10	0	0
Mustelid 21 day	Wet Jacket Penins	1125407	4936166	25/10/2018	9.5	0	0

Rodent 1 day	Wet Jacket Penins	1125407	4936166	20/11/2018	10	0	0
Rodent 1 day	Wet Jacket Penins	1125407	4936166	1/03/2019	9.5	0	0
Mustelid 21 day	Wet Jacket Penins	1125407	4936166	2/03/2019	10	0	0
Mustelid 21 day	Wet Jacket Penins	1125407	4936166	12/05/2019	8	0	0
Rodent 1 day	Wet Jacket Penins	1124887	4935861	12/02/2018	9.5	0	0
Rodent 1 day	Wet Jacket Penins	1124887	4935861	13/05/2018	10	0	0
Rodent 1 day	Wet Jacket Penins	1124887	4935861	29/08/2018	10	0	0
Rodent 1 day	Wet Jacket Penins	1124887	4935861	20/11/2018	9	0	0
Rodent 1 day	Wet Jacket Penins	1124887	4935861	1/03/2019	9.5	0	0
Mustelid 21 day	Wet Jacket Penins	1124887	4935861	12/05/2019	5.5	0	0
Rodent 1 day	Wet Jacket Penins	1123499	4935485	12/02/2018	9.5	0	0
Mustelid 21 day	Wet Jacket Penins	1123499	4935485	13/02/2018	7	0	0
Rodent 1 day	Wet Jacket Penins	1123499	4935485	13/05/2018	10	0	0
Rodent 1 day	Wet Jacket Penins	1123499	4935485	29/08/2018	10	0	0
Mustelid 21 day	Wet Jacket Penins	1123499	4935485	25/10/2018	9.5	0	0
Rodent 1 day	Wet Jacket Penins	1123499	4935485	20/11/2018	10	0	0
Rodent 1 day	Wet Jacket Penins	1123499	4935485	1/03/2019	9	0	0
Mustelid 21 day	Wet Jacket Penins	1123499	4935485	2/03/2019	9	0	0
Mustelid 21 day	Wet Jacket Penins	1123499	4935485	12/05/2019	10	0	0
Rodent 1 day	Wet Jacket Penins	1122920	4934912	12/02/2018	10	0	0
Rodent 1 day	Wet Jacket Penins	1122920	4934912	13/05/2018	10	0	0
Rodent 1 day	Wet Jacket Penins	1122920	4934912	29/08/2018	10	0	0
Rodent 1 day	Wet Jacket Penins	1122920	4934912	20/11/2018	10	0	0
Rodent 1 day	Wet Jacket Penins	1122920	4934912	1/03/2019	10	0	0
Mustelid 21 day	Wet Jacket Penins	1122920	4934912	12/05/2019	8	0	0
Rodent 1 day	Wet Jacket Penins	1122723	4934248	12/02/2018	10	0	0
Mustelid 21 day	Wet Jacket Penins	1122723	4934248	13/02/2018	6.5	0	0
Rodent 1 day	Wet Jacket Penins	1122723	4934248	13/05/2018	9	0	0
Rodent 1 day	Wet Jacket Penins	1122723	4934248	29/08/2018	10	0	0
Mustelid 21 day	Wet Jacket Penins	1122723	4934248	25/10/2018	8	0	0
Rodent 1 day	Wet Jacket Penins	1122723	4934248	20/11/2018	10	0	0
Rodent 1 day	Wet Jacket Penins	1122723	4934248	1/03/2019	10	0	0
Mustelid 21 day	Wet Jacket Penins	1122723	4934248	2/03/2019	10	0	0
Mustelid 21 day	Wet Jacket Penins	1122723	4934248	12/05/2019	0	0	NA
Rodent 1 day	Wet Jacket Penins	1121978	4935527	12/02/2018	10	0	0
Mustelid 21 day	Wet Jacket Penins	1121978	4935527	13/02/2018	8.5	0	0
Rodent 1 day	Wet Jacket Penins	1121978	4935527	13/05/2018	10	0	0
Rodent 1 day	Wet Jacket Penins	1121978	4935527	29/08/2018	9.5	0	0
Mustelid 21 day	Wet Jacket Penins	1121978	4935527	25/10/2018	10	0	0
Rodent 1 day	Wet Jacket Penins	1121978	4935527	20/11/2018	10	0	0
Rodent 1 day	Wet Jacket Penins	1121978	4935527	1/03/2019	8	0	0
Mustelid 21 day	Wet Jacket Penins	1121978	4935527	12/05/2019	10	0	0
Rodent 1 day	Wet Jacket Penins	1120955	4934915	12/02/2018	10	0	0
Mustelid 21 day	Wet Jacket Penins	1120955	4934915	13/02/2018	10	0	0
Rodent 1 day	Wet Jacket Penins	1120955	4934915	13/05/2018	10	0	0
Rodent 1 day	Wet Jacket Penins	1120955	4934915	29/08/2018	10	0	0
Mustelid 21 day	Wet Jacket Penins	1120955	4934915	25/10/2018	10	0	0
Rodent 1 day	Wet Jacket Penins	1120955	4934915	20/11/2018	10	0	0
Rodent 1 day	Wet Jacket Penins	1120955	4934915	1/03/2019	9	0	0
Mustelid 21 day	Wet Jacket Penins	1120955	4934915	2/03/2019	9	0	0

Mustelid 21 day	Wet Jacket Penins	1120955	4934915	12/05/2019	10	0	0
Rodent 1 day	Wet Jacket Penins	1120598	4934555	12/02/2018	10	1	0.1
Rodent 1 day	Wet Jacket Penins	1120598	4934555	29/08/2018	9	0	0
Rodent 1 day	Wet Jacket Penins	1120598	4934555	20/11/2018	10	0	0
Rodent 1 day	Wet Jacket Penins	1120598	4934555	1/03/2019	10	0	0
Mustelid 21 day	Wet Jacket Penins	1120598	4934555	12/05/2019	10	0	0
Rodent 1 day	Wet Jacket Penins	1120105	4934458	12/02/2018	10	0	0
Mustelid 21 day	Wet Jacket Penins	1120105	4934458	13/02/2018	8.5	0	0
Rodent 1 day	Wet Jacket Penins	1120105	4934458	13/05/2018	9	0	0
Rodent 1 day	Wet Jacket Penins	1120105	4934458	29/08/2018	9	0	0
Mustelid 21 day	Wet Jacket Penins	1120105	4934458	25/10/2018	7.5	0	0
Rodent 1 day	Wet Jacket Penins	1120105	4934458	20/11/2018	10	0	0
Mustelid 21 day	Wet Jacket Penins	1120105	4934458	2/03/2019	10	1	0.1
Mustelid 21 day	Wet Jacket Penins	1120105	4934458	12/05/2019	1	1	1
Rodent 1 day	Wet Jacket Penins	1120094	4933590	12/02/2018	10	0	0
Rodent 1 day	Wet Jacket Penins	1120094	4933590	13/05/2018	6	0	0
Rodent 1 day	Wet Jacket Penins	1120094	4933590	29/08/2018	6	0	0
Rodent 1 day	Wet Jacket Penins	1120094	4933590	20/11/2018	10	0	0
Rodent 1 day	Wet Jacket Penins	1120094	4933590	1/03/2019	10	0	0
Rodent 1 day	Wet Jacket Penins	1120094	4933590	1/04/2019	10	0	0
Mustelid 21 day	Wet Jacket Penins	1120094	4933590	12/05/2019	0	0	NA
Rodent 1 day	Wet Jacket Penins	1121297	4933128	12/02/2018	10	0	0
Mustelid 21 day	Wet Jacket Penins	1121297	4933128	13/02/2018	5	0	0
Rodent 1 day	Wet Jacket Penins	1121297	4933128	13/05/2018	10	0	0
Rodent 1 day	Wet Jacket Penins	1121297	4933128	29/08/2018	10	0	0
Mustelid 21 day	Wet Jacket Penins	1121297	4933128	25/10/2018	9	0	0
Rodent 1 day	Wet Jacket Penins	1121297	4933128	20/11/2018	10	0	0
Rodent 1 day	Wet Jacket Penins	1121297	4933128	1/03/2019	10	0	0
Mustelid 21 day	Wet Jacket Penins	1121297	4933128	2/03/2019	9.5	2	0.211
Rodent 1 day	Wet Jacket Penins	1121297	4933128	1/04/2019	10	0	0
Mustelid 21 day	Wet Jacket Penins	1121297	4933128	12/05/2019	0.5	0	0
Rodent 1 day	Wet Jacket Penins	1122710	4930897	12/02/2018	10	1	0.1
Rodent 1 day	Wet Jacket Penins	1122710	4930897	13/05/2018	10	0	0
Rodent 1 day	Wet Jacket Penins	1122710	4930897	29/08/2018	10	0	0
Rodent 1 day	Wet Jacket Penins	1122710	4930897	20/11/2018	10	0	0
Mustelid 21 day	Wet Jacket Penins	1122710	4930897	12/05/2019	5.5	0	0
Rodent 1 day	Wet Jacket Penins	1122420	4931645	12/02/2018	10	0	0
Mustelid 21 day	Wet Jacket Penins	1122420	4931645	13/02/2018	8.5	0	0
Rodent 1 day	Wet Jacket Penins	1122420	4931645	13/05/2018	10	0	0
Rodent 1 day	Wet Jacket Penins	1122420	4931645	29/08/2018	10	0	0
Mustelid 21 day	Wet Jacket Penins	1122420	4931645	25/10/2018	10	0	0
Rodent 1 day	Wet Jacket Penins	1122420	4931645	20/11/2018	10	0	0
Rodent 1 day	Wet Jacket Penins	1122420	4931645	1/04/2019	10	0	0
Mustelid 21 day	Wet Jacket Penins	1122420	4931645	12/05/2019	4	0	0
Rodent 1 day	Wet Jacket Penins	1122817	4932595	12/02/2018	9.5	0	0
Mustelid 21 day	Wet Jacket Penins	1122817	4932595	13/02/2018	9.5	2	0.211
Rodent 1 day	Wet Jacket Penins	1122817	4932595	13/05/2018	10	0	0
Rodent 1 day	Wet Jacket Penins	1122817	4932595	29/08/2018	10	0	0
Rodent 1 day	Wet Jacket Penins	1122817	4932595	20/11/2018	10	2	0.2
Rodent 1 day	Wet Jacket Penins	1122817	4932595	1/04/2019	10	2	0.2

Mustelid 21 day	Wet Jacket Penins	1122817	4932595	12/05/2019	10	4	0.4
Rodent 1 day	Wet Jacket Penins	1122173	4933566	12/02/2018	10	0	0
Rodent 1 day	Wet Jacket Penins	1122173	4933566	13/05/2018	10	0	0
Rodent 1 day	Wet Jacket Penins	1122173	4933566	29/08/2018	10	0	0
Rodent 1 day	Wet Jacket Penins	1122173	4933566	20/11/2018	10	0	0
Rodent 1 day	Wet Jacket Penins	1122173	4933566	1/04/2019	10	0	0
Mustelid 21 day	Wet Jacket Penins	1122173	4933566	12/05/2019	6	0	0
Rodent 1 day	Wet Jacket Penins	1118482	4923562	5/09/2018	10	0	0
Rodent 1 day	Wet Jacket Penins	1118482	4923562	27/11/2018	10	0	0
Mustelid 21 day	Wet Jacket Penins	1118482	4923562	28/11/2018	8.5	0	0
Rodent 1 day	Wet Jacket Penins	1118482	4923562	1/02/2019	10	0	0
Mustelid 21 day	Wet Jacket Penins	1118482	4923562	2/02/2019	9	0	0
Rodent 1 day	Wet Jacket Penins	1118482	4923562	5/05/2019	10	0	0
Mustelid 21 day	Wet Jacket Penins	1118482	4923562	6/05/2019	10	0	0
Rodent 1 day	Wet Jacket Penins	1117115	4923287	5/09/2018	10	0	0
Rodent 1 day	Wet Jacket Penins	1117115	4923287	27/11/2018	10	0	0
Rodent 1 day	Wet Jacket Penins	1117115	4923287	1/02/2019	10	0	0
Rodent 1 day	Wet Jacket Penins	1117115	4923287	5/05/2019	10	0	0
Rodent 1 day	Wet Jacket Penins	1115820	4921120	5/09/2018	10	0	0
Rodent 1 day	Wet Jacket Penins	1115820	4921120	27/11/2018	10	2	0.2
Mustelid 21 day	Wet Jacket Penins	1115820	4921120	28/11/2018	10	4	0.4
Rodent 1 day	Wet Jacket Penins	1115820	4921120	1/02/2019	10	2	0.2
Mustelid 21 day	Wet Jacket Penins	1115820	4921120	2/02/2019	10	7	0.7
Rodent 1 day	Wet Jacket Penins	1115820	4921120	5/05/2019	10	4	0.4
Mustelid 21 day	Wet Jacket Penins	1115820	4921120	6/05/2019	10	8	0.8
Rodent 1 day	Wet Jacket Penins	1116603	4920007	5/09/2018	10	0	0
Rodent 1 day	Wet Jacket Penins	1116603	4920007	27/11/2018	10	0	0
Rodent 1 day	Wet Jacket Penins	1116603	4920007	1/02/2019	10	0	0
Rodent 1 day	Wet Jacket Penins	1116603	4920007	5/05/2019	10	0	0
Rodent 1 day	Wet Jacket Penins	1116753	4918829	5/09/2018	7	1	0.143
Rodent 1 day	Wet Jacket Penins	1116753	4918829	27/11/2018	7	0	0
Mustelid 21 day	Wet Jacket Penins	1116753	4918829	28/11/2018	7	0	0
Rodent 1 day	Wet Jacket Penins	1116753	4918829	1/02/2019	7	0	0
Mustelid 21 day	Wet Jacket Penins	1116753	4918829	2/02/2019	7	0	0
Rodent 1 day	Wet Jacket Penins	1116753	4918829	5/05/2019	7	0	0
Mustelid 21 day	Wet Jacket Penins	1116753	4918829	6/05/2019	7	1	0.143
Rodent 1 day	Wet Jacket Penins	1130811	4928708	5/09/2018	10	0	0
Rodent 1 day	Wet Jacket Penins	1130811	4928708	27/11/2018	10	0	0
Mustelid 21 day	Wet Jacket Penins	1130811	4928708	28/11/2018	10	0	0
Rodent 1 day	Wet Jacket Penins	1130811	4928708	1/02/2019	10	0	0
Mustelid 21 day	Wet Jacket Penins	1130811	4928708	2/02/2019	6.5	0	0
Rodent 1 day	Wet Jacket Penins	1130811	4928708	5/05/2019	10	0	0
Mustelid 21 day	Wet Jacket Penins	1130811	4928708	6/05/2019	9.5	0	0
Rodent 1 day	Wet Jacket Penins	1131510	4927876	5/09/2018	10	0	0
Rodent 1 day	Wet Jacket Penins	1131510	4927876	27/11/2018	10	0	0
Rodent 1 day	Wet Jacket Penins	1131510	4927876	1/02/2019	10	0	0
Rodent 1 day	Wet Jacket Penins	1131510	4927876	5/05/2019	9.5	2	0.211
Rodent 1 day	Wet Jacket Penins	1130502	4925497	5/09/2018	10	0	0
Rodent 1 day	Wet Jacket Penins	1130502	4925497	27/11/2018	10	0	0
Mustelid 21 day	Wet Jacket Penins	1130502	4925497	28/11/2018	9.5	0	0

Rodent 1 day	Wet Jacket Penins	1130502	4925497	1/02/2019	10	0	0
Mustelid 21 day	Wet Jacket Penins	1130502	4925497	2/02/2019	6.5	0	0
Rodent 1 day	Wet Jacket Penins	1130502	4925497	5/05/2019	10	0	0
Mustelid 21 day	Wet Jacket Penins	1130502	4925497	6/05/2019	9	0	0
Rodent 1 day	Wet Jacket Penins	1130409	4923508	5/09/2018	10	0	0
Rodent 1 day	Wet Jacket Penins	1130409	4923508	27/11/2018	10	0	0
Rodent 1 day	Wet Jacket Penins	1130409	4923508	1/02/2019	10	0	0
Rodent 1 day	Wet Jacket Penins	1130409	4923508	5/05/2019	10	0	0
Rodent 1 day	Wet Jacket Penins	1128903	4921831	5/09/2018	10	0	0
Rodent 1 day	Wet Jacket Penins	1128903	4921831	27/11/2018	10	0	0
Mustelid 21 day	Wet Jacket Penins	1128903	4921831	28/11/2018	10	0	0
Rodent 1 day	Wet Jacket Penins	1128903	4921831	1/02/2019	10	0	0
Mustelid 21 day	Wet Jacket Penins	1128903	4921831	2/02/2019	10	0	0
Rodent 1 day	Wet Jacket Penins	1128903	4921831	5/05/2019	10	0	0
Mustelid 21 day	Wet Jacket Penins	1128903	4921831	6/05/2019	9	0	0
Rodent 1 day	ArthurCleddau	1197364	5026551	15/12/2018	10	0	0
Rodent 1 day	ArthurCleddau	1197364	5026551	16/02/2019	10	0	0
Rodent 1 day	ArthurCleddau	1197364	5026551	21/04/2019	10	0	0
Rodent 1 day	ArthurCleddau	1196247	5028010	15/12/2018	10	0	0
Rodent 1 day	ArthurCleddau	1196247	5028010	16/02/2019	10	0	0
Rodent 1 day	ArthurCleddau	1196247	5028010	21/04/2019	10	1	0.1
Rodent 1 day	ArthurCleddau	1196247	5028010	13/08/2019	10	8	0.8
Rodent 1 day	ArthurCleddau	1195163	5029191	15/12/2018	10	3	0.3
Rodent 1 day	ArthurCleddau	1195163	5029191	16/02/2019	10	2	0.2
Rodent 1 day	ArthurCleddau	1195163	5029191	21/04/2019	9.5	2	0.211
Rodent 1 day	ArthurCleddau	1195163	5029191	13/08/2019	10	2	0.2
Rodent 1 day	ArthurCleddau	1195615	5030302	15/12/2018	10	1	0.1
Rodent 1 day	ArthurCleddau	1195615	5030302	16/02/2019	10	0	0
Rodent 1 day	ArthurCleddau	1195615	5030302	21/04/2019	5.5	0	0
Rodent 1 day	ArthurCleddau	1195615	5030302	13/08/2019	10	3	0.3
Rodent 1 day	ArthurCleddau	1195168	5031336	15/12/2018	10	0	0
Rodent 1 day	ArthurCleddau	1195168	5031336	16/02/2019	10	0	0
Rodent 1 day	ArthurCleddau	1195168	5031336	21/04/2019	8	0	0
Rodent 1 day	ArthurCleddau	1195168	5031336	13/08/2019	10	4	0.4
Rodent 1 day	ArthurCleddau	1184947	5028721	15/12/2018	10	0	0
Rodent 1 day	ArthurCleddau	1184947	5028721	14/02/2019	10	0	0
Rodent 1 day	ArthurCleddau	1184947	5028721	21/04/2019	9.5	0	0
Rodent 1 day	ArthurCleddau	1184273	5029278	15/12/2018	10	0	0
Rodent 1 day	ArthurCleddau	1184273	5029278	14/02/2019	10	0	0
Rodent 1 day	ArthurCleddau	1184273	5029278	21/04/2019	10	0	0
Rodent 1 day	ArthurCleddau	1184218	5030229	15/12/2018	10	0	0
Rodent 1 day	ArthurCleddau	1184218	5030229	15/02/2019	10	0	0
Rodent 1 day	ArthurCleddau	1184218	5030229	21/04/2019	10	0	0
Rodent 1 day	ArthurCleddau	1183300	5030815	15/12/2018	10	0	0
Rodent 1 day	ArthurCleddau	1183300	5030815	15/02/2019	9.5	2	0.211
Rodent 1 day	ArthurCleddau	1183300	5030815	21/04/2019	10	3	0.3
Rodent 1 day	ArthurCleddau	1182894	5032216	15/12/2018	10	0	0
Rodent 1 day	ArthurCleddau	1182894	5032216	15/02/2019	10	0	0
Rodent 1 day	ArthurCleddau	1182894	5032216	21/04/2019	9	1	0.111
Rodent 1 day	Clinton	1201376	5018914	4/12/2018	10	0	0

Rodent 1 day	Clinton	1201376	5018914	6/02/2019	8.5	0	0
Rodent 1 day	Clinton	1201376	5018914	11/04/2019	5.5	0	0
Rodent 1 day	Clinton	1201526	5019987	4/12/2018	10	1	0.1
Rodent 1 day	Clinton	1201526	5019987	6/02/2019	10	3	0.3
Rodent 1 day	Clinton	1201526	5019987	11/04/2019	10	0	0
Rodent 1 day	Clinton	1200699	5020762	4/12/2018	10	0	0
Rodent 1 day	Clinton	1200699	5020762	6/02/2019	10	0	0
Rodent 1 day	Clinton	1200699	5020762	11/04/2019	10	1	0.1
Rodent 1 day	Upper Hollyford	1216946	5034756	16/02/2018	10	0	0
Rodent 1 day	Upper Hollyford	1216946	5034756	11/05/2018	10	4	0.4
Rodent 1 day	Upper Hollyford	1216946	5034756	2/09/2018	10	0	0
Rodent 1 day	Upper Hollyford	1216946	5034756	4/11/2018	10	1	0.1
Rodent 1 day	Upper Hollyford	1216946	5034756	11/02/2019	10	0	0
Rodent 1 day	Upper Hollyford	1216946	5034756	30/04/2019	9	0	0
Rodent 1 day	Upper Hollyford	1215228	5037523	16/02/2018	10	0	0
Rodent 1 day	Upper Hollyford	1215228	5037523	11/05/2018	10	0	0
Rodent 1 day	Upper Hollyford	1215228	5037523	5/09/2018	10	0	0
Rodent 1 day	Upper Hollyford	1215228	5037523	4/11/2018	10	3	0.3
Rodent 1 day	Upper Hollyford	1215228	5037523	11/02/2019	10	1	0.1
Rodent 1 day	Upper Hollyford	1215228	5037523	2/05/2019	10	1	0.1

Released under the Official Information Act

Stoat monitoring data
(as at 29 July 2019)

SubSurvey Name	Block	Easting	Northing	Date	N_Tunnels	Tracks	Rate
Rodent 1 day	Eglinton	1208101	5010532	16/02/2018	10	0	0
Rodent 1 day	Eglinton	1208101	5010532	24/08/2018	10	0	0
Rodent 1 day	Eglinton	1208101	5010532	14/10/2018	10	0	0
Rodent 1 day	Eglinton	1208101	5010532	15/12/2018	10	0	0
Rodent 1 day	Eglinton	1208101	5010532	11/02/2019	9.5	0	0
Rodent 1 day	Eglinton	1208101	5010532	6/05/2019	9.5	0	0
Rodent 1 day	Eglinton	1208101	5010532	8/08/2019	10	0	0
Rodent 1 day	Waitutu	1151903	4877345	22/02/2018	10	0	0
Rodent 1 day	Waitutu	1151903	4877345	26/05/2018	10	0	0
Rodent 1 day	Waitutu	1151903	4877345	14/08/2018	10	0	0
Rodent 1 day	Waitutu	1151903	4877345	14/11/2018	10	0	0
Rodent 1 day	Waitutu	1151903	4877345	15/02/2019	10	0	0
Rodent 1 day	Waitutu	1151903	4877345	21/05/2019	10	0	0
Rodent 1 day	Upper Hollyford	1213313	5045092	23/02/2018	10	0	0
Rodent 1 day	Upper Hollyford	1213313	5045092	29/08/2018	10	0	0
Rodent 1 day	Upper Hollyford	1213313	5045092	12/11/2018	10	0	0
Mustelid 21 day	Upper Hollyford	1213304	5045116	13/11/2018	5	0	0
Rodent 1 day	Upper Hollyford	1213313	5045092	1/05/2019	10	0	0
Rodent 1 day	Eglinton	1207844	5016534	20/12/2018	10	0	0
Rodent 1 day	Eglinton	1207844	5016534	16/02/2019	10	0	0
Rodent 1 day	Eglinton	1207844	5016534	2/05/2019	10	0	0
Rodent 1 day	Eglinton	1207844	5016534	8/08/2019	10	0	0
Rodent 1 day	Clinton	1200107	5012944	10/08/2018	10	0	0
Rodent 1 day	Clinton	1200107	5012944	4/12/2018	10	0	0
Rodent 1 day	Clinton	1200107	5012944	13/04/2019	9	0	0
Rodent 1 day	Clinton	1200107	5012944	4/08/2019	9.5	0	0
Rodent 1 day	Kepler	1182959	4959672	4/09/2018	10	0	0
Rodent 1 day	Kepler	1182959	4959672	24/10/2018	10	0	0
Rodent 1 day	Kepler	1182959	4959672	8/02/2019	10	0	0
Rodent 1 day	Kepler	1182959	4959672	14/04/2019	10	0	0
Rodent 1 day	Upper Hollyford	1214924	5026806	16/02/2018	10	0	0
Mustelid 21 day	Upper Hollyford	1214924	5026806	17/02/2018	8	0	0
Rodent 1 day	Upper Hollyford	1214924	5026806	11/05/2018	10	0	0
Rodent 1 day	Upper Hollyford	1214924	5026806	26/08/2018	10	0	0
Rodent 1 day	Upper Hollyford	1214924	5026806	4/11/2018	10	0	0
Rodent 1 day	Upper Hollyford	1214924	5026806	11/02/2019	10	0	0
Rodent 1 day	Upper Hollyford	1214924	5026806	30/04/2019	10	0	0
Rodent 1 day	Eglinton	1203186	4996291	4/11/2018	10	0	0
Rodent 1 day	Eglinton	1203186	4996291	3/03/2019	10	0	0
Rodent 1 day	Eglinton	1203324	4995701	4/11/2018	10	0	0
Mustelid 21 day	Eglinton	1203324	4995701	5/11/2018	10	0	0
Rodent 1 day	Eglinton	1203324	4995701	3/03/2019	10	0	0
Rodent 1 day	ArthurCleddau	1193649	5042729	10/02/2018	10	0	0
Rodent 1 day	ArthurCleddau	1193649	5042729	8/05/2018	10	0	0
Rodent 1 day	ArthurCleddau	1193649	5042729	2/08/2018	10	0	0
Rodent 1 day	ArthurCleddau	1193649	5042729	24/11/2018	10	0	0
Rodent 1 day	ArthurCleddau	1193649	5042729	24/02/2019	10	0	0

Rodent 1 day	ArthurCleddau	1193649	5042729	6/06/2019	10	0	0
Rodent 1 day	ArthurCleddau	1193649	5042729	10/08/2019	10	0	0
Rodent 1 day	Upper Hollyford	1213686	5045006	23/02/2018	10	0	0
Rodent 1 day	Upper Hollyford	1213686	5045006	29/08/2018	10	0	0
Rodent 1 day	Upper Hollyford	1213686	5045006	12/11/2018	10	0	0
Rodent 1 day	Upper Hollyford	1213686	5045006	1/05/2019	10	0	0
Rodent 1 day	Waitutu	1140428	4864215	22/02/2018	10	0	0
Mustelid 3 day	Waitutu	1140402	4864211	23/02/2018	5	2	0.4
Rodent 1 day	Waitutu	1140428	4864215	26/05/2018	10	4	0.4
Mustelid 3 day	Waitutu	1140402	4864211	27/05/2018	5	4	0.8
Rodent 1 day	Waitutu	1140428	4864215	14/08/2018	10	0	0
Mustelid 3 day	Waitutu	1140402	4864211	15/08/2018	4.5	4	0.889
Mustelid 3 day	Waitutu	1140402	4864211	19/11/2018	5	1	0.2
Rodent 1 day	Waitutu	1140428	4864215	22/11/2018	10	6	0.6
Mustelid 3 day	Waitutu	1140402	4864211	12/02/2019	4.5	2	0.444
Rodent 1 day	Waitutu	1140428	4864215	15/02/2019	8.5	6	0.706
Rodent 1 day	Waitutu	1140428	4864215	21/05/2019	8.5	4	0.471
Mustelid 3 day	Waitutu	1140402	4864211	22/05/2019	2.5	2	0.8
Rodent 1 day	Lower Hollyford	1211954	5074811	21/02/2018	10	0	0
Rodent 1 day	Lower Hollyford	1211954	5074811	23/08/2018	10	0	0
Rodent 1 day	Lower Hollyford	1211954	5074811	8/11/2018	10	0	0
Rodent 1 day	Lower Hollyford	1211954	5074811	22/05/2019	10	0	0
Rodent 1 day	Waitutu	1150943	4876284	22/02/2018	10	0	0
Rodent 1 day	Waitutu	1150943	4876284	26/05/2018	10	0	0
Rodent 1 day	Waitutu	1150943	4876284	14/08/2018	10	0	0
Rodent 1 day	Waitutu	1150943	4876284	14/11/2018	10	0	0
Rodent 1 day	Waitutu	1150943	4876284	15/02/2019	10	0	0
Rodent 1 day	Waitutu	1150943	4876284	21/05/2019	10	0	0
Rodent 1 day	Waitutu	1138177	4864590	22/02/2018	10	1	0.1
Mustelid 3 day	Waitutu	1138204	4864588	23/02/2018	5	0	0
Rodent 1 day	Waitutu	1138177	4864590	26/05/2018	10	0	0
Mustelid 3 day	Waitutu	1138204	4864588	27/05/2018	5	0	0
Rodent 1 day	Waitutu	1138177	4864590	14/08/2018	10	0	0
Mustelid 3 day	Waitutu	1138204	4864588	15/08/2018	5	1	0.2
Mustelid 3 day	Waitutu	1138204	4864588	19/11/2018	5	0	0
Rodent 1 day	Waitutu	1138177	4864590	22/11/2018	10	0	0
Mustelid 3 day	Waitutu	1138204	4864588	12/02/2019	5	3	0.6
Rodent 1 day	Waitutu	1138177	4864590	15/02/2019	9.5	7	0.737
Rodent 1 day	Waitutu	1138177	4864590	21/05/2019	9.5	1	0.105
Mustelid 3 day	Waitutu	1138204	4864588	22/05/2019	5	1	0.2
Rodent 1 day	Kepler	1173722	4954585	16/08/2018	10	0	0
Rodent 1 day	Kepler	1173722	4954585	22/11/2018	10	0	0
Rodent 1 day	Kepler	1173722	4954585	14/02/2019	10	0	0
Rodent 1 day	Kepler	1173722	4954585	9/05/2019	10	0	0
Rodent 1 day	Upper Hollyford	1214853	5045221	23/02/2018	10	0	0
Rodent 1 day	Upper Hollyford	1214853	5045221	29/08/2018	10	0	0
Rodent 1 day	Upper Hollyford	1214853	5045221	12/11/2018	10	0	0
Mustelid 21 day	Upper Hollyford	1214851	5045245	13/11/2018	5	0	0
Rodent 1 day	Upper Hollyford	1214853	5045221	1/05/2019	10	0	0
Rodent 1 day	Waitutu	1153524	4870595	22/02/2018	10	0	0

Rodent 1 day	Waitutu	1153524	4870595	26/05/2018	10	0	0
Rodent 1 day	Waitutu	1153524	4870595	14/08/2018	10	0	0
Rodent 1 day	Waitutu	1153524	4870595	14/11/2018	10	0	0
Rodent 1 day	Waitutu	1153524	4870595	15/02/2019	9.5	0	0
Rodent 1 day	Waitutu	1153524	4870595	21/05/2019	10	0	0
Rodent 1 day	Eglinton	1207902	5010504	16/02/2018	10	0	0
Rodent 1 day	Eglinton	1207902	5010504	15/12/2018	10	0	0
Rodent 1 day	Kepler	1176808	4950330	16/08/2018	10	0	0
Rodent 1 day	Kepler	1176808	4950330	22/11/2018	10	0	0
Rodent 1 day	Kepler	1176808	4950330	14/02/2019	10	0	0
Rodent 1 day	Kepler	1176808	4950330	9/05/2019	10	0	0
Rodent 1 day	Upper Hollyford	1214581	5027254	16/02/2018	10	0	0
Rodent 1 day	Upper Hollyford	1214581	5027254	11/05/2018	10	0	0
Rodent 1 day	Upper Hollyford	1214581	5027254	26/08/2018	10	0	0
Rodent 1 day	Upper Hollyford	1214581	5027254	4/11/2018	10	0	0
Rodent 1 day	Upper Hollyford	1214581	5027254	11/02/2019	10	0	0
Rodent 1 day	Upper Hollyford	1214581	5027254	30/04/2019	9.5	0	0
Rodent 1 day	Kepler	1181343	4959351	4/09/2018	10	0	0
Rodent 1 day	Kepler	1181343	4959351	24/10/2018	10	0	0
Rodent 1 day	Kepler	1181343	4959351	8/02/2019	10	0	0
Rodent 1 day	Kepler	1181343	4959351	14/04/2019	10	0	0
Mustelid 3 day	Waitutu	1150960	4876269	23/02/2018	5	0	0
Mustelid 3 day	Waitutu	1150960	4876269	27/05/2018	5	0	0
Mustelid 3 day	Waitutu	1150960	4876269	15/08/2018	5	1	0.2
Mustelid 3 day	Waitutu	1150960	4876269	7/11/2018	10	2	0.2
Mustelid 3 day	Waitutu	1150960	4876269	12/02/2019	5	0	0
Mustelid 3 day	Waitutu	1150960	4876269	22/05/2019	5	0	0
Rodent 1 day	Eglinton	1208307	5010642	16/02/2018	9	0	0
Rodent 1 day	Eglinton	1208307	5010642	15/12/2018	10	0	0
Rodent 1 day	ArthurCleddau	1194552	5042422	10/02/2018	10	0	0
Rodent 1 day	ArthurCleddau	1194552	5042422	8/05/2018	10	0	0
Rodent 1 day	ArthurCleddau	1194552	5042422	2/08/2018	10	0	0
Rodent 1 day	ArthurCleddau	1194552	5042422	24/11/2018	10	0	0
Rodent 1 day	ArthurCleddau	1194552	5042422	24/02/2019	10	0	0
Rodent 1 day	ArthurCleddau	1194552	5042422	6/06/2019	9.5	0	0
Rodent 1 day	ArthurCleddau	1194552	5042422	10/08/2019	10	0	0
Rodent 1 day	Waitutu	1142249	4864789	22/02/2018	10	0	0
Rodent 1 day	Waitutu	1142249	4864789	26/05/2018	10	0	0
Rodent 1 day	Waitutu	1142249	4864789	14/08/2018	9.5	0	0
Rodent 1 day	Waitutu	1142249	4864789	22/11/2018	10	0	0
Rodent 1 day	Waitutu	1142249	4864789	15/02/2019	10	0	0
Rodent 1 day	Waitutu	1142249	4864789	21/05/2019	10	0	0
Rodent 1 day	Clinton	1201474	5012373	10/08/2018	10	0	0
Rodent 1 day	Clinton	1201474	5012373	4/12/2018	10	0	0
Rodent 1 day	Clinton	1201474	5012373	11/02/2019	10	0	0
Rodent 1 day	Clinton	1201474	5012373	14/04/2019	10	0	0
Rodent 1 day	ArthurCleddau	1187906	5032765	3/08/2018	10	0	0
Rodent 1 day	ArthurCleddau	1187906	5032765	15/12/2018	10	0	0
Rodent 1 day	ArthurCleddau	1187906	5032765	24/02/2019	10	0	0
Rodent 1 day	ArthurCleddau	1187906	5032765	24/04/2019	10	0	0

Rodent 1 day	ArthurCleddau	1187906	5032765	13/08/2019	9	0	0
Rodent 1 day	Kepler	1172777	4955092	16/08/2018	10	0	0
Rodent 1 day	Kepler	1172777	4955092	22/11/2018	10	0	0
Rodent 1 day	Kepler	1172777	4955092	14/02/2019	10	0	0
Rodent 1 day	Kepler	1172777	4955092	9/05/2019	10	0	0
Rodent 1 day	Kepler	1175367	4953001	18/08/2018	10	0	0
Rodent 1 day	Kepler	1175367	4953001	22/11/2018	10	0	0
Rodent 1 day	Kepler	1175367	4953001	9/05/2019	9.5	0	0
Rodent 1 day	Eglinton	1208081	5016518	20/12/2018	10	0	0
Rodent 1 day	Eglinton	1208081	5016518	16/02/2019	10	0	0
Rodent 1 day	Eglinton	1208081	5016518	2/05/2019	10	0	0
Rodent 1 day	Eglinton	1208081	5016518	8/08/2019	10	0	0
Rodent 1 day	Kepler	1170577	4957694	29/10/2018	10	0	0
Rodent 1 day	Kepler	1170577	4957694	1/03/2019	10	0	0
Rodent 1 day	Lower Hollyford	1210203	5074072	21/02/2018	10	0	0
Rodent 1 day	Lower Hollyford	1210203	5074072	23/08/2018	10	0	0
Rodent 1 day	Lower Hollyford	1210203	5074072	8/11/2018	10	0	0
Rodent 1 day	Lower Hollyford	1210203	5074072	1/05/2019	10	0	0
Rodent 1 day	Clinton	1194889	5017027	10/08/2018	10	0	0
Rodent 1 day	Clinton	1194889	5017027	4/12/2018	9.5	0	0
Rodent 1 day	Clinton	1194889	5017027	6/02/2019	10	0	0
Rodent 1 day	Clinton	1194889	5017027	13/04/2019	5.5	0	0
Rodent 1 day	Clinton	1194889	5017027	4/08/2019	9.5	0	0
Rodent 1 day	Kepler	1179960	4959656	29/10/2018	10	0	0
Rodent 1 day	Kepler	1179960	4959656	1/03/2019	10	0	0
Rodent 1 day	Lower Hollyford	1208301	5069183	29/04/2019	10	0	0
Rodent 1 day	Waitutu	1141655	4868038	22/02/2018	10	0	0
Mustelid 3 day	Waitutu	1141659	4868014	23/02/2018	5	0	0
Rodent 1 day	Waitutu	1141655	4868038	26/05/2018	10	0	0
Mustelid 3 day	Waitutu	1141659	4868014	27/05/2018	5	0	0
Rodent 1 day	Waitutu	1141655	4868038	14/08/2018	10	0	0
Mustelid 3 day	Waitutu	1141659	4868014	15/08/2018	4.5	0	0
Mustelid 3 day	Waitutu	1141659	4868014	19/11/2018	4.5	0	0
Rodent 1 day	Waitutu	1141655	4868038	22/11/2018	10	0	0
Mustelid 3 day	Waitutu	1141659	4868014	12/02/2019	5	0	0
Rodent 1 day	Waitutu	1141655	4868038	15/02/2019	9.5	0	0
Rodent 1 day	Waitutu	1141655	4868038	21/05/2019	10	1	0.1
Mustelid 3 day	Waitutu	1141659	4868014	22/05/2019	5	0	0
Rodent 1 day	Upper Hollyford	1214002	5045566	23/02/2018	10	0	0
Rodent 1 day	Upper Hollyford	1214002	5045566	29/08/2018	10	0	0
Rodent 1 day	Upper Hollyford	1214002	5045566	12/11/2018	10	0	0
Mustelid 21 day	Upper Hollyford	1213997	5045591	13/11/2018	5	0	0
Rodent 1 day	Upper Hollyford	1214002	5045566	1/05/2019	10	0	0
Rodent 1 day	Kepler	1171491	4955987	16/08/2018	10	0	0
Rodent 1 day	Kepler	1171491	4955987	22/11/2018	10	0	0
Rodent 1 day	Kepler	1171491	4955987	14/02/2019	10	0	0
Rodent 1 day	Kepler	1171491	4955987	9/05/2019	10	0	0
Rodent 1 day	Waitutu	1148518	4877331	22/02/2018	10	0	0
Rodent 1 day	Waitutu	1148518	4877331	26/05/2018	10	0	0
Rodent 1 day	Waitutu	1148518	4877331	14/08/2018	10	0	0

Rodent 1 day	Waitutu	1148518	4877331	14/11/2018	10	0	0
Rodent 1 day	Waitutu	1148518	4877331	15/02/2019	10	0	0
Rodent 1 day	Waitutu	1148518	4877331	21/05/2019	10	0	0
Rodent 1 day	Kepler	1175804	4953563	18/08/2018	10	0	0
Rodent 1 day	Kepler	1175804	4953563	22/11/2018	10	0	0
Rodent 1 day	Kepler	1175804	4953563	1/03/2019	10	0	0
Rodent 1 day	Kepler	1175804	4953563	9/05/2019	8.5	0	0
Rodent 1 day	Lower Hollyford	1206766	5070130	21/02/2018	10	0	0
Rodent 1 day	Lower Hollyford	1206766	5070130	23/08/2018	10	0	0
Rodent 1 day	Lower Hollyford	1206766	5070130	8/11/2018	10	0	0
Rodent 1 day	ArthurCleddau	1190269	5034459	3/08/2018	10	0	0
Rodent 1 day	ArthurCleddau	1190269	5034459	15/12/2018	9	0	0
Rodent 1 day	ArthurCleddau	1190269	5034459	24/02/2019	9	0	0
Rodent 1 day	ArthurCleddau	1190269	5034459	24/04/2019	8.5	0	0
Rodent 1 day	ArthurCleddau	1190269	5034459	13/08/2019	9	0	0
Rodent 1 day	Waitutu	1139615	4863348	22/02/2018	10	5	0.5
Mustelid 3 day	Waitutu	1139593	4863355	23/02/2018	5	2	0.4
Rodent 1 day	Waitutu	1139615	4863348	26/05/2018	10	3	0.3
Mustelid 3 day	Waitutu	1139593	4863355	27/05/2018	5	5	1
Rodent 1 day	Waitutu	1139615	4863348	14/08/2018	9.5	3	0.316
Mustelid 3 day	Waitutu	1139593	4863355	15/08/2018	5	4	0.8
Mustelid 3 day	Waitutu	1139593	4863355	19/11/2018	4.5	0	0
Rodent 1 day	Waitutu	1139615	4863348	22/11/2018	10	3	0.3
Mustelid 3 day	Waitutu	1139593	4863355	12/02/2019	4.5	1	0.222
Rodent 1 day	Waitutu	1139615	4863348	15/02/2019	6.5	2	0.308
Rodent 1 day	Waitutu	1139615	4863348	21/05/2019	8	0	0
Mustelid 3 day	Waitutu	1139593	4863355	22/05/2019	3	1	0.333
Rodent 1 day	Clinton	1198213	5013884	10/08/2018	9	0	0
Rodent 1 day	Clinton	1198213	5013884	4/12/2018	8	0	0
Rodent 1 day	Clinton	1198213	5013884	6/02/2019	9	0	0
Rodent 1 day	Clinton	1198213	5013884	13/04/2019	8	0	0
Rodent 1 day	Clinton	1198213	5013884	4/08/2019	9	0	0
Rodent 1 day	Lower Hollyford	1207556	5069851	29/04/2019	10	0	0
Rodent 1 day	Upper Hollyford	1213181	5053857	21/02/2018	9.5	1	0.105
Rodent 1 day	Upper Hollyford	1213181	5053857	29/08/2018	10	0	0
Rodent 1 day	Upper Hollyford	1213181	5053857	12/11/2018	10	0	0
Mustelid 21 day	Upper Hollyford	1213167	5053876	13/11/2018	4.5	0	0
Rodent 1 day	Upper Hollyford	1213181	5053857	1/05/2019	10	0	0
Rodent 1 day	Clinton	1201112	5012382	10/08/2018	10	0	0
Rodent 1 day	Clinton	1201112	5012382	4/12/2018	9.5	0	0
Rodent 1 day	Clinton	1201112	5012382	11/02/2019	10	0	0
Rodent 1 day	Clinton	1201112	5012382	14/04/2019	7	0	0
Rodent 1 day	Clinton	1201112	5012382	4/08/2019	10	0	0
Rodent 1 day	Eglinton	1205140	4993690	16/02/2018	10	0	0
Rodent 1 day	Eglinton	1205140	4993690	26/08/2018	10	0	0
Rodent 1 day	Eglinton	1205140	4993690	14/10/2018	10	0	0
Rodent 1 day	Eglinton	1205140	4993690	20/11/2018	10	0	0
Rodent 1 day	Eglinton	1205140	4993690	14/01/2019	10	0	0
Rodent 1 day	Eglinton	1205140	4993690	6/05/2019	10	0	0
Rodent 1 day	Eglinton	1205140	4993690	8/08/2019	10	0	0

Rodent 1 day	Lower Hollyford	1210887	5074595	21/02/2018	10	0	0
Rodent 1 day	Lower Hollyford	1210887	5074595	23/08/2018	10	0	0
Rodent 1 day	Lower Hollyford	1210887	5074595	8/11/2018	10	0	0
Mustelid 21 day	Lower Hollyford	1210894	5074617	9/11/2018	5	0	0
Rodent 1 day	Lower Hollyford	1210887	5074595	1/05/2019	10	0	0
Rodent 1 day	ArthurCleddau	1190767	5043755	10/02/2018	10	0	0
Rodent 1 day	ArthurCleddau	1190767	5043755	8/05/2018	10	0	0
Rodent 1 day	ArthurCleddau	1190767	5043755	2/08/2018	10	0	0
Rodent 1 day	ArthurCleddau	1190767	5043755	24/11/2018	10	0	0
Rodent 1 day	ArthurCleddau	1190767	5043755	24/02/2019	10	0	0
Rodent 1 day	ArthurCleddau	1190767	5043755	6/06/2019	10	0	0
Rodent 1 day	ArthurCleddau	1190767	5043755	10/08/2019	10	0	0
Rodent 1 day	Clinton	1190562	5020129	4/12/2018	4	0	0
Rodent 1 day	Clinton	1190562	5020129	6/02/2019	7.5	0	0
Rodent 1 day	Clinton	1190562	5020129	13/04/2019	5	1	0.2
Rodent 1 day	Clinton	1190562	5020129	4/08/2019	8.5	0	0
Rodent 1 day	Waitutu	1152133	4876230	22/02/2018	10	0	0
Mustelid 3 day	Waitutu	1152132	4876252	23/02/2018	5	0	0
Rodent 1 day	Waitutu	1152133	4876230	26/05/2018	10	0	0
Mustelid 3 day	Waitutu	1152132	4876252	27/05/2018	5	0	0
Rodent 1 day	Waitutu	1152133	4876230	14/08/2018	10	0	0
Mustelid 3 day	Waitutu	1152132	4876252	15/08/2018	5	0	0
Mustelid 3 day	Waitutu	1152132	4876252	7/11/2018	10	0	0
Rodent 1 day	Waitutu	1152133	4876230	14/11/2018	10	0	0
Mustelid 3 day	Waitutu	1152132	4876252	12/02/2019	5	0	0
Rodent 1 day	Waitutu	1152133	4876230	15/02/2019	10	0	0
Rodent 1 day	Waitutu	1152133	4876230	21/05/2019	9.5	0	0
Mustelid 3 day	Waitutu	1152132	4876252	22/05/2019	5	0	0
Rodent 1 day	Waitutu	1143234	4866163	22/02/2018	10	0	0
Rodent 1 day	Waitutu	1143234	4866163	26/05/2018	10	0	0
Rodent 1 day	Waitutu	1143234	4866163	14/08/2018	10	0	0
Rodent 1 day	Waitutu	1143234	4866163	22/11/2018	10	0	0
Rodent 1 day	Waitutu	1143234	4866163	15/02/2019	10	0	0
Rodent 1 day	Waitutu	1143234	4866163	21/05/2019	10	0	0
Rodent 1 day	Waitutu	1143170	4867138	22/02/2018	10	0	0
Mustelid 3 day	Waitutu	1143145	4867143	23/02/2018	5	0	0
Rodent 1 day	Waitutu	1143170	4867138	26/05/2018	10	0	0
Mustelid 3 day	Waitutu	1143145	4867143	27/05/2018	5	0	0
Rodent 1 day	Waitutu	1143170	4867138	14/08/2018	10	0	0
Mustelid 3 day	Waitutu	1143145	4867143	15/08/2018	5	0	0
Mustelid 3 day	Waitutu	1143145	4867143	19/11/2018	5	0	0
Rodent 1 day	Waitutu	1143170	4867138	22/11/2018	10	0	0
Mustelid 3 day	Waitutu	1143145	4867143	12/02/2019	5	0	0
Rodent 1 day	Waitutu	1143170	4867138	15/02/2019	10	0	0
Rodent 1 day	Waitutu	1143170	4867138	21/05/2019	9.5	0	0
Mustelid 3 day	Waitutu	1143145	4867143	22/05/2019	5	2	0.4
Rodent 1 day	Kepler	1178164	4950360	16/08/2018	10	0	0
Rodent 1 day	Kepler	1178164	4950360	22/11/2018	10	0	0
Rodent 1 day	Kepler	1178164	4950360	14/02/2019	10	0	0
Rodent 1 day	Kepler	1178164	4950360	9/05/2019	10	0	0

Rodent 1 day	Upper Hollyford	1214127	5038478	16/02/2018	10	0	0
Rodent 1 day	Upper Hollyford	1214127	5038478	11/05/2018	10	0	0
Rodent 1 day	Upper Hollyford	1214127	5038478	5/09/2018	10	0	0
Rodent 1 day	Upper Hollyford	1214127	5038478	4/11/2018	10	0	0
Rodent 1 day	Upper Hollyford	1214127	5038478	11/02/2019	10	0	0
Rodent 1 day	Upper Hollyford	1214127	5038478	2/05/2019	10	0	0
Rodent 1 day	Eglinton	1204240	4993209	16/02/2018	8	0	0
Rodent 1 day	Eglinton	1204240	4993209	22/10/2018	8	0	0
Rodent 14 day	Eglinton	1204240	4993209	23/10/2018	8	0	0
Rodent 1 day	Eglinton	1204240	4993209	20/11/2018	8	0	0
Rodent 1 day	Eglinton	1204240	4993209	3/02/2019	8	0	0
Rodent 14 day	Eglinton	1204240	4993209	4/02/2019	8	0	0
Rodent 1 day	Eglinton	1204240	4993209	30/07/2019	8	0	0
Rodent 1 day	Waitutu	1139487	4865155	22/02/2018	10	0	0
Rodent 1 day	Waitutu	1139487	4865155	26/05/2018	10	3	0.3
Rodent 1 day	Waitutu	1139487	4865155	14/08/2018	10	3	0.3
Rodent 1 day	Waitutu	1139487	4865155	22/11/2018	10	6	0.6
Rodent 1 day	Waitutu	1139487	4865155	15/02/2019	10	9	0.9
Rodent 1 day	Waitutu	1139487	4865155	21/05/2019	9.5	3	0.316
Rodent 1 day	Clinton	1199001	5013712	10/08/2018	9.5	0	0
Rodent 1 day	Clinton	1199001	5013712	4/12/2018	10	0	0
Rodent 1 day	Clinton	1199001	5013712	6/02/2019	10	0	0
Rodent 1 day	Clinton	1199001	5013712	13/04/2019	4.5	0	0
Rodent 1 day	Clinton	1199001	5013712	4/08/2019	7.5	0	0
Rodent 1 day	Waitutu	1154742	4872741	22/02/2018	10	1	0.1
Rodent 1 day	Waitutu	1154742	4872741	26/05/2018	10	0	0
Rodent 1 day	Waitutu	1154742	4872741	14/08/2018	10	0	0
Rodent 1 day	Waitutu	1154742	4872741	14/11/2018	10	0	0
Rodent 1 day	Waitutu	1154742	4872741	15/02/2019	10	6	0.6
Rodent 1 day	Waitutu	1154742	4872741	21/05/2019	10	0	0
Rodent 1 day	Upper Hollyford	1214658	5037707	16/02/2018	10	0	0
Mustelid 21 day	Upper Hollyford	1214658	5037707	17/02/2018	10	0	0
Rodent 1 day	Upper Hollyford	1214658	5037707	11/05/2018	10	0	0
Rodent 1 day	Upper Hollyford	1214658	5037707	5/09/2018	10	0	0
Rodent 1 day	Upper Hollyford	1214658	5037707	4/11/2018	10	0	0
Rodent 1 day	Upper Hollyford	1214658	5037707	11/02/2019	10	0	0
Rodent 1 day	Upper Hollyford	1214658	5037707	2/05/2019	10	0	0
Rodent 1 day	Kepler	1171565	4959062	29/10/2018	10	0	0
Rodent 1 day	Kepler	1171565	4959062	1/03/2019	10	0	0
Rodent 1 day	Kepler	1176097	4954010	18/08/2018	10	0	0
Rodent 1 day	Kepler	1176097	4954010	22/11/2018	9	0	0
Rodent 1 day	Kepler	1176097	4954010	1/03/2019	9	0	0
Rodent 1 day	Kepler	1176097	4954010	9/05/2019	9	0	0
Rodent 1 day	Eglinton	1205759	4993684	16/02/2018	10	0	0
Rodent 1 day	Eglinton	1205759	4993684	26/08/2018	10	0	0
Rodent 1 day	Eglinton	1205759	4993684	14/10/2018	10	0	0
Rodent 1 day	Eglinton	1205759	4993684	20/11/2018	10	0	0
Rodent 1 day	Eglinton	1205759	4993684	14/01/2019	10	0	0
Rodent 1 day	Eglinton	1205759	4993684	6/05/2019	10	0	0
Rodent 1 day	Eglinton	1205759	4993684	8/08/2019	10	0	0

Rodent 1 day	Eglinton	1200286	5000987	4/11/2018	10	0	0
Rodent 1 day	Eglinton	1200286	5000987	1/03/2019	10	0	0
Rodent 1 day	Kepler	1169406	4958095	29/10/2018	10	0	0
Rodent 1 day	Kepler	1169406	4958095	1/03/2019	10	0	0
Rodent 1 day	Eglinton	1198775	5002539	4/11/2018	10	0	0
Mustelid 21 day	Eglinton	1198775	5002539	5/11/2018	10	0	0
Rodent 1 day	Eglinton	1198775	5002539	1/03/2019	10	0	0
Rodent 1 day	Lower Hollyford	1207556	5069851	21/02/2018	10	0	0
Rodent 1 day	Lower Hollyford	1207556	5069851	23/08/2018	10	0	0
Rodent 1 day	Lower Hollyford	1207556	5069851	8/11/2018	10	0	0
Rodent 1 day	Upper Hollyford	1214015	5038876	16/02/2018	10	0	0
Mustelid 21 day	Upper Hollyford	1214015	5038876	17/02/2018	10	0	0
Rodent 1 day	Upper Hollyford	1214015	5038876	11/05/2018	10	0	0
Rodent 1 day	Upper Hollyford	1214015	5038876	5/09/2018	9.5	0	0
Rodent 1 day	Upper Hollyford	1214015	5038876	4/11/2018	10	0	0
Rodent 1 day	Upper Hollyford	1214015	5038876	11/02/2019	10	0	0
Rodent 1 day	Upper Hollyford	1214015	5038876	2/05/2019	10	0	0
Rodent 1 day	Eglinton	1213249	5020979	26/08/2018	7	0	0
Rodent 1 day	Eglinton	1213249	5020979	14/10/2018	7	0	0
Rodent 1 day	Eglinton	1213249	5020979	19/12/2018	7	0	0
Rodent 1 day	Eglinton	1213249	5020979	11/02/2019	6.5	0	0
Rodent 1 day	Eglinton	1213249	5020979	28/04/2019	7	0	0
Rodent 1 day	Eglinton	1213249	5020979	30/07/2019	7	0	0
Rodent 1 day	Clinton	1201697	5012500	10/08/2018	10	0	0
Rodent 1 day	Clinton	1201697	5012500	4/12/2018	10	0	0
Rodent 1 day	Clinton	1201697	5012500	11/02/2019	10	0	0
Rodent 1 day	Clinton	1201697	5012500	14/04/2019	10	0	0
Rodent 1 day	Eglinton	1206153	4993658	16/02/2018	10	0	0
Rodent 1 day	Eglinton	1206153	4993658	26/08/2018	10	0	0
Rodent 1 day	Eglinton	1206153	4993658	14/10/2018	10	0	0
Rodent 1 day	Eglinton	1206153	4993658	20/11/2018	10	0	0
Rodent 1 day	Eglinton	1206153	4993658	14/01/2019	10	0	0
Rodent 1 day	Eglinton	1206153	4993658	6/05/2019	9.5	0	0
Rodent 1 day	Eglinton	1206153	4993658	8/08/2019	10	0	0
Mustelid 3 day	Waitutu	1142245	4864814	23/02/2018	5	0	0
Mustelid 3 day	Waitutu	1142245	4864814	27/05/2018	5	0	0
Mustelid 3 day	Waitutu	1142245	4864814	15/08/2018	5	0	0
Mustelid 3 day	Waitutu	1142245	4864814	19/11/2018	5	0	0
Mustelid 3 day	Waitutu	1142245	4864814	12/02/2019	5	0	0
Mustelid 3 day	Waitutu	1142245	4864814	22/05/2019	5	0	0
Rodent 1 day	Eglinton	1206838	4997842	24/08/2018	10	0	0
Rodent 1 day	Eglinton	1206838	4997842	14/10/2018	10	0	0
Rodent 1 day	Eglinton	1206838	4997842	20/11/2018	10	0	0
Rodent 1 day	Eglinton	1206838	4997842	16/01/2019	10	0	0
Rodent 1 day	Eglinton	1206838	4997842	28/04/2019	10	0	0
Rodent 1 day	Eglinton	1206838	4997842	8/08/2019	10	0	0
Rodent 1 day	Upper Hollyford	1216449	5034240	16/02/2018	10	0	0
Mustelid 21 day	Upper Hollyford	1216449	5034240	17/02/2018	10	0	0
Rodent 1 day	Upper Hollyford	1216449	5034240	11/05/2018	10	0	0
Rodent 1 day	Upper Hollyford	1216449	5034240	2/09/2018	10	0	0

Rodent 1 day	Upper Hollyford	1216449	5034240	4/11/2018	10	0	0
Rodent 1 day	Upper Hollyford	1216449	5034240	11/02/2019	9.5	0	0
Rodent 1 day	Upper Hollyford	1216449	5034240	30/04/2019	10	0	0
Mustelid 21 day	Lower Hollyford	1207546	5069824	9/11/2018	5	0	0
Rodent 1 day	Waitutu	1144513	4863726	22/02/2018	10	0	0
Rodent 1 day	Waitutu	1144513	4863726	26/05/2018	10	0	0
Rodent 1 day	Waitutu	1144513	4863726	14/08/2018	10	0	0
Rodent 1 day	Waitutu	1144513	4863726	22/11/2018	10	0	0
Rodent 1 day	Waitutu	1144513	4863726	15/02/2019	10	0	0
Rodent 1 day	Waitutu	1144513	4863726	21/05/2019	10	0	0
Rodent 1 day	Lower Hollyford	1207061	5070093	21/02/2018	10	0	0
Rodent 1 day	Lower Hollyford	1207061	5070093	23/08/2018	10	0	0
Rodent 1 day	Lower Hollyford	1207061	5070093	8/11/2018	10	0	0
Rodent 1 day	Eglinton	1206471	4993133	24/10/2018	10	0	0
Rodent 14 day	Eglinton	1206471	4993133	25/10/2018	9.5	0	0
Rodent 1 day	Eglinton	1206471	4993133	28/01/2019	9.5	0	0
Rodent 14 day	Eglinton	1206471	4993133	29/01/2019	8.5	1	0.118
Rodent 1 day	Eglinton	1206471	4993133	8/08/2019	10	0	0
Rodent 1 day	Upper Hollyford	1214509	5027990	16/02/2018	9.5	0	0
Mustelid 21 day	Upper Hollyford	1214509	5027990	17/02/2018	8	1	0.125
Rodent 1 day	Upper Hollyford	1214509	5027990	11/05/2018	10	0	0
Rodent 1 day	Upper Hollyford	1214509	5027990	26/08/2018	9.5	0	0
Rodent 1 day	Upper Hollyford	1214509	5027990	4/11/2018	10	0	0
Rodent 1 day	Upper Hollyford	1214509	5027990	11/02/2019	9.5	0	0
Rodent 1 day	Upper Hollyford	1214509	5027990	30/04/2019	9	0	0
Rodent 1 day	Lower Hollyford	1204162	5065602	21/02/2018	10	0	0
Rodent 1 day	Lower Hollyford	1204162	5065602	8/11/2018	10	0	0
Rodent 1 day	Lower Hollyford	1204162	5065602	29/04/2019	10	0	0
Rodent 1 day	Waitutu	1142469	4866992	22/02/2018	10	0	0
Mustelid 3 day	Waitutu	1142471	4866968	23/02/2018	5	0	0
Rodent 1 day	Waitutu	1142469	4866992	26/05/2018	10	0	0
Mustelid 3 day	Waitutu	1142471	4866968	27/05/2018	5	0	0
Rodent 1 day	Waitutu	1142469	4866992	14/08/2018	10	0	0
Mustelid 3 day	Waitutu	1142471	4866968	15/08/2018	5	0	0
Mustelid 3 day	Waitutu	1142471	4866968	19/11/2018	5	0	0
Rodent 1 day	Waitutu	1142469	4866992	22/11/2018	10	0	0
Mustelid 3 day	Waitutu	1142471	4866968	12/02/2019	5	0	0
Rodent 1 day	Waitutu	1142469	4866992	15/02/2019	9.5	0	0
Rodent 1 day	Waitutu	1142469	4866992	21/05/2019	10	0	0
Mustelid 3 day	Waitutu	1142471	4866968	22/05/2019	5	0	0
Rodent 1 day	Lower Hollyford	1203718	5067168	21/02/2018	10	0	0
Rodent 1 day	Lower Hollyford	1203718	5067168	8/11/2018	10	0	0
Rodent 1 day	Lower Hollyford	1203718	5067168	29/04/2019	10	0	0
Rodent 1 day	Upper Hollyford	1214559	5027554	16/02/2018	10	0	0
Rodent 1 day	Upper Hollyford	1214559	5027554	11/05/2018	10	0	0
Rodent 1 day	Upper Hollyford	1214559	5027554	26/08/2018	9.5	0	0
Rodent 1 day	Upper Hollyford	1214559	5027554	4/11/2018	10	0	0
Rodent 1 day	Upper Hollyford	1214559	5027554	11/02/2019	10	0	0
Rodent 1 day	Upper Hollyford	1214559	5027554	30/04/2019	8.5	0	0
Rodent 1 day	Eglinton	1207650	4997690	24/08/2018	10	0	0

Rodent 1 day	Eglinton	1207650	4997690	14/10/2018	9.5	0	0
Rodent 1 day	Eglinton	1207650	4997690	20/11/2018	10	0	0
Rodent 1 day	Eglinton	1207650	4997690	16/01/2019	10	0	0
Rodent 1 day	Eglinton	1207650	4997690	8/08/2019	9	0	0
Rodent 1 day	Lower Hollyford	1203836	5067614	21/02/2018	10	0	0
Rodent 1 day	Lower Hollyford	1203836	5067614	8/11/2018	10	0	0
Rodent 1 day	Lower Hollyford	1203836	5067614	29/04/2019	10	0	0
Rodent 1 day	Eglinton	1203858	4995133	4/11/2018	10	0	0
Mustelid 21 day	Eglinton	1203858	4995133	5/11/2018	10	0	0
Rodent 1 day	Eglinton	1203858	4995133	3/03/2019	10	0	0
Mustelid 21 day	Eglinton	1203844	4995112	4/03/2019	5	0	0
Rodent 1 day	Kepler	1172472	4962253	29/10/2018	10	0	0
Rodent 1 day	Kepler	1172472	4962253	27/02/2019	10	0	0
Rodent 1 day	Eglinton	1203849	4992364	26/08/2018	10	0	0
Rodent 1 day	Eglinton	1203849	4992364	14/10/2018	10	0	0
Rodent 1 day	Eglinton	1203849	4992364	20/11/2018	9.5	0	0
Rodent 1 day	Eglinton	1203849	4992364	14/01/2019	10	0	0
Rodent 1 day	Eglinton	1203849	4992364	28/04/2019	10	0	0
Rodent 1 day	Eglinton	1203849	4992364	30/07/2019	8	0	0
Rodent 1 day	Eglinton	1207680	4998400	24/08/2018	10	0	0
Rodent 1 day	Eglinton	1207680	4998400	14/10/2018	10	0	0
Rodent 1 day	Eglinton	1207680	4998400	20/11/2018	10	0	0
Rodent 1 day	Eglinton	1207680	4998400	16/01/2019	10	0	0
Rodent 1 day	Eglinton	1207680	4998400	28/04/2019	10	0	0
Rodent 1 day	Eglinton	1207680	4998400	8/08/2019	10	0	0
Rodent 1 day	Kepler	1171439	4960034	29/10/2018	10	0	0
Rodent 1 day	Kepler	1171439	4960034	1/03/2019	10	0	0
Rodent 1 day	Waitutu	1145600	4863238	22/02/2018	10	0	0
Mustelid 3 day	Waitutu	1145577	4863239	23/02/2018	5	0	0
Rodent 1 day	Waitutu	1145600	4863238	26/05/2018	10	0	0
Mustelid 3 day	Waitutu	1145577	4863239	27/05/2018	5	0	0
Rodent 1 day	Waitutu	1145600	4863238	14/08/2018	10	0	0
Mustelid 3 day	Waitutu	1145577	4863239	15/08/2018	5	0	0
Mustelid 3 day	Waitutu	1145577	4863239	19/11/2018	5	0	0
Rodent 1 day	Waitutu	1145600	4863238	22/11/2018	10	0	0
Mustelid 3 day	Waitutu	1145577	4863239	12/02/2019	5	0	0
Rodent 1 day	Waitutu	1145600	4863238	15/02/2019	10	0	0
Rodent 1 day	Waitutu	1145600	4863238	21/05/2019	10	0	0
Mustelid 3 day	Waitutu	1145577	4863239	22/05/2019	5	0	0
Rodent 1 day	Upper Hollyford	1214314	5053566	21/02/2018	10	0	0
Rodent 1 day	Upper Hollyford	1214314	5053566	29/08/2018	10	0	0
Rodent 1 day	Upper Hollyford	1214314	5053566	12/11/2018	10	0	0
Mustelid 21 day	Upper Hollyford	1214312	5053541	13/11/2018	5	0	0
Rodent 1 day	Upper Hollyford	1214314	5053566	1/05/2019	10	0	0
Rodent 1 day	Lower Hollyford	1207810	5069444	29/04/2019	10	0	0
Rodent 1 day	Clinton	1193133	5018075	10/08/2018	9	0	0
Rodent 1 day	Clinton	1193133	5018075	4/12/2018	8.5	0	0
Rodent 1 day	Clinton	1193133	5018075	6/02/2019	9	0	0
Rodent 1 day	Clinton	1193133	5018075	13/04/2019	5.5	0	0
Rodent 1 day	Clinton	1193133	5018075	4/08/2019	8	0	0

Rodent 1 day	Lower Hollyford	1211324	5074550	21/02/2018	10	0	0
Rodent 1 day	Lower Hollyford	1211324	5074550	23/08/2018	10	0	0
Rodent 1 day	Lower Hollyford	1211324	5074550	8/11/2018	10	0	0
Rodent 1 day	Lower Hollyford	1211324	5074550	22/05/2019	10	0	0
Rodent 1 day	Eglinton	1199404	5001496	4/11/2018	10	0	0
Rodent 1 day	Eglinton	1199404	5001496	1/03/2019	10	0	0
Rodent 1 day	Upper Hollyford	1215861	5034164	16/02/2018	10	0	0
Rodent 1 day	Upper Hollyford	1215861	5034164	11/05/2018	10	0	0
Rodent 1 day	Upper Hollyford	1215861	5034164	2/09/2018	10	0	0
Rodent 1 day	Upper Hollyford	1215861	5034164	4/11/2018	10	0	0
Rodent 1 day	Upper Hollyford	1215861	5034164	11/02/2019	10	0	0
Rodent 1 day	Upper Hollyford	1215861	5034164	30/04/2019	7	0	0
Rodent 1 day	Waitutu	1155772	4869345	22/02/2018	10	0	0
Rodent 1 day	Waitutu	1155772	4869345	26/05/2018	10	0	0
Rodent 1 day	Waitutu	1155772	4869345	14/08/2018	10	0	0
Rodent 1 day	Waitutu	1155772	4869345	14/11/2018	10	0	0
Rodent 1 day	Waitutu	1155772	4869345	15/02/2019	10	0	0
Rodent 1 day	Waitutu	1155772	4869345	21/05/2019	10	0	0
Rodent 1 day	Eglinton	1205884	5005500	26/08/2018	10	0	0
Rodent 1 day	Eglinton	1205884	5005500	20/11/2018	10	0	0
Rodent 1 day	Eglinton	1205884	5005500	14/01/2019	10	0	0
Rodent 1 day	Eglinton	1205884	5005500	6/05/2019	10	0	0
Rodent 1 day	Eglinton	1205884	5005500	30/07/2019	10	0	0
Rodent 1 day	Kepler	1172528	4962931	29/10/2018	10	0	0
Mustelid 21 day	Kepler	1172528	4962931	30/10/2018	10	1	0.1
Rodent 1 day	Kepler	1172528	4962931	27/02/2019	10	0	0
Rodent 1 day	Upper Hollyford	1214792	5053680	21/02/2018	10	0	0
Rodent 1 day	Upper Hollyford	1214792	5053680	29/08/2018	10	0	0
Rodent 1 day	Upper Hollyford	1214792	5053680	12/11/2018	10	0	0
Rodent 1 day	Upper Hollyford	1214792	5053680	1/05/2019	10	0	0
Rodent 1 day	Eglinton	1208530	5010743	16/02/2018	10	0	0
Rodent 1 day	Eglinton	1208530	5010743	24/08/2018	10	0	0
Rodent 1 day	Eglinton	1208530	5010743	14/10/2018	10	0	0
Rodent 1 day	Eglinton	1208530	5010743	15/12/2018	10	0	0
Rodent 1 day	Eglinton	1208530	5010743	11/02/2019	10	0	0
Rodent 1 day	Eglinton	1208530	5010743	6/05/2019	9.5	0	0
Rodent 1 day	Eglinton	1208530	5010743	8/08/2019	10	0	0
Rodent 1 day	Lower Hollyford	1207278	5069995	21/02/2018	10	0	0
Rodent 1 day	Lower Hollyford	1207278	5069995	23/08/2018	10	0	0
Rodent 1 day	Lower Hollyford	1207278	5069995	8/11/2018	10	0	0
Rodent 1 day	Upper Hollyford	1213110	5038600	16/02/2018	10	0	0
Mustelid 21 day	Upper Hollyford	1213110	5038600	17/02/2018	9.5	0	0
Rodent 1 day	Upper Hollyford	1213110	5038600	11/05/2018	10	0	0
Rodent 1 day	Upper Hollyford	1213110	5038600	3/09/2018	10	0	0
Rodent 1 day	Upper Hollyford	1213110	5038600	4/11/2018	10	0	0
Rodent 1 day	Upper Hollyford	1213110	5038600	2/05/2019	10	0	0
Rodent 1 day	ArthurCleddau	1191943	5037264	3/08/2018	10	0	0
Rodent 1 day	ArthurCleddau	1191943	5037264	15/12/2018	10	0	0
Rodent 1 day	ArthurCleddau	1191943	5037264	24/02/2019	10	0	0
Rodent 1 day	ArthurCleddau	1191943	5037264	24/04/2019	4.5	0	0

Rodent 1 day	ArthurCleddau	1191943	5037264	13/08/2019	10	0	0
Rodent 1 day	Kepler	1175767	4953184	18/08/2018	8	0	0
Rodent 1 day	Kepler	1175767	4953184	22/11/2018	8	0	0
Rodent 1 day	Kepler	1175767	4953184	1/03/2019	9	0	0
Rodent 1 day	Kepler	1175767	4953184	9/05/2019	10	0	0
Rodent 1 day	Kepler	1182300	4960328	4/09/2018	10	0	0
Rodent 1 day	Kepler	1182300	4960328	24/10/2018	10	0	0
Rodent 1 day	Kepler	1182300	4960328	8/02/2019	10	0	0
Rodent 1 day	Kepler	1182300	4960328	14/04/2019	10	1	0.1
Rodent 1 day	Waitutu	1150622	4877622	22/02/2018	10	0	0
Mustelid 3 day	Waitutu	1150623	4877596	23/02/2018	5	0	0
Rodent 1 day	Waitutu	1150622	4877622	26/05/2018	10	0	0
Mustelid 3 day	Waitutu	1150623	4877596	27/05/2018	5	0	0
Rodent 1 day	Waitutu	1150622	4877622	14/08/2018	10	0	0
Mustelid 3 day	Waitutu	1150623	4877596	15/08/2018	5	0	0
Mustelid 3 day	Waitutu	1150623	4877596	7/11/2018	10	4	0.4
Rodent 1 day	Waitutu	1150622	4877622	14/11/2018	10	0	0
Mustelid 3 day	Waitutu	1150623	4877596	12/02/2019	5	0	0
Rodent 1 day	Waitutu	1150622	4877622	15/02/2019	10	0	0
Rodent 1 day	Waitutu	1150622	4877622	21/05/2019	10	0	0
Mustelid 3 day	Waitutu	1150623	4877596	22/05/2019	5	0	0
Rodent 1 day	Waitutu	1155206	4867978	22/02/2018	10	1	0.1
Rodent 1 day	Waitutu	1155206	4867978	26/05/2018	10	0	0
Rodent 1 day	Waitutu	1155206	4867978	14/08/2018	10	0	0
Rodent 1 day	Waitutu	1155206	4867978	14/11/2018	10	0	0
Rodent 1 day	Waitutu	1155206	4867978	15/02/2019	10	0	0
Rodent 1 day	Waitutu	1155206	4867978	21/05/2019	10	0	0
Rodent 1 day	Kepler	1176390	4954135	18/08/2018	10	0	0
Rodent 1 day	Kepler	1176390	4954135	22/11/2018	10	0	0
Rodent 1 day	Kepler	1176390	4954135	1/03/2019	10	0	0
Rodent 1 day	Kepler	1176390	4954135	9/05/2019	10	0	0
Rodent 1 day	Eglinton	1208316	5016453	20/12/2018	9	0	0
Rodent 1 day	Eglinton	1208316	5016453	16/02/2019	10	0	0
Rodent 1 day	Eglinton	1208316	5016453	2/05/2019	10	0	0
Rodent 1 day	Eglinton	1208316	5016453	8/08/2019	10	0	0
Rodent 1 day	Kepler	1172314	4962012	29/10/2018	10	0	0
Mustelid 21 day	Kepler	1172314	4962012	30/10/2018	10	0	0
Rodent 1 day	Kepler	1172314	4962012	27/02/2019	10	0	0
Mustelid 21 day	Kepler	1172317	4961990	28/02/2019	5	0	0
Rodent 1 day	Clinton	1198289	5014812	10/08/2018	6	0	0
Rodent 1 day	Clinton	1198289	5014812	4/12/2018	6	0	0
Rodent 1 day	Clinton	1198289	5014812	6/02/2019	6	0	0
Rodent 1 day	Clinton	1198289	5014812	13/04/2019	5	0	0
Rodent 1 day	Clinton	1198289	5014812	4/08/2019	5.5	0	0
Rodent 1 day	Waitutu	1143340	4864089	22/02/2018	10	0	0
Rodent 1 day	Waitutu	1143340	4864089	26/05/2018	10	0	0
Rodent 1 day	Waitutu	1143340	4864089	14/08/2018	10	0	0
Rodent 1 day	Waitutu	1143340	4864089	22/11/2018	10	0	0
Rodent 1 day	Waitutu	1143340	4864089	15/02/2019	9	0	0
Rodent 1 day	Waitutu	1143340	4864089	21/05/2019	9.5	0	0

Rodent 1 day	Eglinton	1207115	5010577	16/02/2018	8	0	0
Rodent 1 day	Eglinton	1207115	5010577	24/08/2018	8	0	0
Rodent 1 day	Eglinton	1207115	5010577	14/10/2018	8	0	0
Rodent 1 day	Eglinton	1207115	5010577	15/12/2018	8	0	0
Rodent 1 day	Eglinton	1207115	5010577	16/02/2019	8	0	0
Rodent 1 day	Eglinton	1207115	5010577	28/04/2019	8	0	0
Rodent 1 day	Eglinton	1207115	5010577	8/08/2019	8	0	0
Rodent 1 day	Waitutu	1138134	4863585	22/02/2018	10	0	0
Mustelid 3 day	Waitutu	1138108	4863591	23/02/2018	5	0	0
Rodent 1 day	Waitutu	1138134	4863585	26/05/2018	10	0	0
Mustelid 3 day	Waitutu	1138108	4863591	27/05/2018	5	0	0
Rodent 1 day	Waitutu	1138134	4863585	14/08/2018	10	1	0.1
Mustelid 3 day	Waitutu	1138108	4863591	15/08/2018	5	0	0
Mustelid 3 day	Waitutu	1138108	4863591	19/11/2018	5	0	0
Rodent 1 day	Waitutu	1138134	4863585	22/11/2018	10	2	0.2
Mustelid 3 day	Waitutu	1138108	4863591	12/02/2019	5	2	0.4
Rodent 1 day	Waitutu	1138134	4863585	15/02/2019	8.5	2	0.235
Rodent 1 day	Waitutu	1138134	4863585	21/05/2019	8	1	0.125
Mustelid 3 day	Waitutu	1138108	4863591	22/05/2019	3.5	0	0
Rodent 1 day	Eglinton	1206472	4992092	24/10/2018	10	0	0
Rodent 14 day	Eglinton	1206472	4992092	25/10/2018	10	0	0
Rodent 1 day	Eglinton	1206472	4992092	28/01/2019	10	0	0
Rodent 14 day	Eglinton	1206472	4992092	29/01/2019	10	0	0
Rodent 1 day	ArthurCleddau	1190032	5043792	10/02/2018	10	0	0
Rodent 1 day	ArthurCleddau	1190032	5043792	8/05/2018	10	0	0
Rodent 1 day	ArthurCleddau	1190032	5043792	2/08/2018	10	0	0
Rodent 1 day	ArthurCleddau	1190032	5043792	24/11/2018	10	0	0
Rodent 1 day	ArthurCleddau	1190032	5043792	24/02/2019	10	0	0
Rodent 1 day	ArthurCleddau	1190032	5043792	6/06/2019	10	0	0
Rodent 1 day	ArthurCleddau	1190032	5043792	10/08/2019	10	0	0
Mustelid 21 day	Lower Hollyford	1206767	5070135	9/11/2018	5	0	0
Rodent 1 day	Kepler	1181886	4959189	4/09/2018	10	0	0
Rodent 1 day	Kepler	1181886	4959189	24/10/2018	10	0	0
Rodent 1 day	Kepler	1181886	4959189	1/03/2019	10	0	0
Rodent 1 day	Eglinton	1206599	4998255	24/08/2018	10	0	0
Rodent 1 day	Eglinton	1206599	4998255	14/10/2018	10	0	0
Rodent 1 day	Eglinton	1206599	4998255	20/11/2018	10	2	0.2
Rodent 1 day	Eglinton	1206599	4998255	16/01/2019	10	0	0
Rodent 1 day	Eglinton	1206599	4998255	28/04/2019	10	0	0
Rodent 1 day	Eglinton	1206599	4998255	8/08/2019	10	0	0
Rodent 1 day	Kepler	1181491	4960423	4/09/2018	10	0	0
Rodent 1 day	Kepler	1181491	4960423	24/10/2018	10	0	0
Rodent 1 day	Kepler	1181491	4960423	1/03/2019	10	0	0
Rodent 1 day	Waitutu	1142045	4865958	22/02/2018	10	0	0
Rodent 1 day	Waitutu	1142045	4865958	26/05/2018	10	0	0
Rodent 1 day	Waitutu	1142045	4865958	14/08/2018	10	0	0
Rodent 1 day	Waitutu	1142045	4865958	22/11/2018	10	0	0
Rodent 1 day	Waitutu	1142045	4865958	15/02/2019	9.5	0	0
Rodent 1 day	Waitutu	1142045	4865958	21/05/2019	10	0	0
Rodent 1 day	Upper Hollyford	1216120	5034199	16/02/2018	10	0	0

Rodent 1 day	Upper Hollyford	1216120	5034199	11/05/2018	10	0	0
Rodent 1 day	Upper Hollyford	1216120	5034199	2/09/2018	10	0	0
Rodent 1 day	Upper Hollyford	1216120	5034199	4/11/2018	10	0	0
Rodent 1 day	Upper Hollyford	1216120	5034199	11/02/2019	10	0	0
Rodent 1 day	Upper Hollyford	1216120	5034199	30/04/2019	9	0	0
Rodent 1 day	Clinton	1191698	5019004	10/08/2018	10	0	0
Rodent 1 day	Clinton	1191698	5019004	4/12/2018	9.5	0	0
Rodent 1 day	Clinton	1191698	5019004	6/02/2019	9.5	0	0
Rodent 1 day	Clinton	1191698	5019004	13/04/2019	6.5	0	0
Rodent 1 day	Clinton	1191698	5019004	4/08/2019	9	0	0
Rodent 1 day	Kepler	1178377	4961002	29/10/2018	10	0	0
Rodent 1 day	Kepler	1178377	4961002	1/03/2019	10	0	0
Rodent 1 day	ArthurCleddau	1191582	5035752	3/08/2018	10	0	0
Rodent 1 day	ArthurCleddau	1191582	5035752	15/12/2018	10	0	0
Rodent 1 day	ArthurCleddau	1191582	5035752	24/02/2019	10	0	0
Rodent 1 day	ArthurCleddau	1191582	5035752	24/04/2019	10	0	0
Rodent 1 day	ArthurCleddau	1191582	5035752	13/08/2019	9	0	0
Rodent 1 day	Eglinton	1208447	5013164	26/08/2018	8	0	0
Rodent 1 day	Eglinton	1208447	5013164	14/10/2018	8	0	0
Rodent 1 day	Eglinton	1208447	5013164	20/12/2018	8	0	0
Rodent 1 day	Eglinton	1208447	5013164	16/02/2019	8	0	0
Rodent 1 day	Eglinton	1208447	5013164	28/04/2019	7.5	0	0
Rodent 1 day	Eglinton	1208447	5013164	30/07/2019	8	0	0
Rodent 1 day	Upper Hollyford	1215679	5033637	16/02/2018	10	0	0
Mustelid 21 day	Upper Hollyford	1215679	5033637	17/02/2018	10	3	0.3
Rodent 1 day	Upper Hollyford	1215679	5033637	11/05/2018	10	0	0
Rodent 1 day	Upper Hollyford	1215679	5033637	2/09/2018	10	0	0
Rodent 1 day	Upper Hollyford	1215679	5033637	4/11/2018	10	0	0
Rodent 1 day	Upper Hollyford	1215679	5033637	11/02/2019	10	0	0
Rodent 1 day	Upper Hollyford	1215679	5033637	30/04/2019	6.5	0	0
Rodent 1 day	Upper Hollyford	1214800	5026984	16/02/2018	10	0	0
Rodent 1 day	Upper Hollyford	1214800	5026984	11/05/2018	10	0	0
Rodent 1 day	Upper Hollyford	1214800	5026984	26/08/2018	10	0	0
Rodent 1 day	Upper Hollyford	1214800	5026984	4/11/2018	10	0	0
Rodent 1 day	Upper Hollyford	1214800	5026984	11/02/2019	10	0	0
Rodent 1 day	Upper Hollyford	1214800	5026984	30/04/2019	10	0	0
Rodent 1 day	Eglinton	1200843	5000987	4/11/2018	10	0	0
Mustelid 21 day	Eglinton	1200843	5000987	5/11/2018	10	0	0
Rodent 1 day	Eglinton	1200843	5000987	1/03/2019	10	0	0
Mustelid 3 day	Waitutu	1139511	4865148	23/02/2018	4.5	3	0.667
Mustelid 3 day	Waitutu	1139511	4865148	27/05/2018	5	5	1
Mustelid 3 day	Waitutu	1139511	4865148	15/08/2018	5	4	0.8
Mustelid 3 day	Waitutu	1139511	4865148	19/11/2018	5	4	0.8
Mustelid 3 day	Waitutu	1139511	4865148	12/02/2019	5	4	0.8
Mustelid 3 day	Waitutu	1139511	4865148	22/05/2019	5	2	0.4
Rodent 1 day	Waitutu	1136876	4864252	22/02/2018	10	3	0.3
Rodent 1 day	Waitutu	1136876	4864252	26/05/2018	10	4	0.4
Rodent 1 day	Waitutu	1136876	4864252	14/08/2018	10	5	0.5
Rodent 1 day	Waitutu	1136876	4864252	22/11/2018	10	3	0.3
Rodent 1 day	Waitutu	1136876	4864252	15/02/2019	9.5	5	0.526

Rodent 1 day	Waitutu	1136876	4864252	21/05/2019	10	2	0.2
Rodent 1 day	Eglinton	1208395	4998089	24/08/2018	10	0	0
Rodent 1 day	Eglinton	1208395	4998089	14/10/2018	10	0	0
Rodent 1 day	Eglinton	1208395	4998089	20/11/2018	10	0	0
Rodent 1 day	Eglinton	1208395	4998089	16/01/2019	8.5	0	0
Rodent 1 day	Eglinton	1208395	4998089	28/04/2019	10	0	0
Rodent 1 day	Eglinton	1208395	4998089	8/08/2019	10	0	0
Mustelid 3 day	Waitutu	1143311	4864092	23/02/2018	5	0	0
Mustelid 3 day	Waitutu	1143311	4864092	27/05/2018	5	0	0
Mustelid 3 day	Waitutu	1143311	4864092	15/08/2018	5	0	0
Mustelid 3 day	Waitutu	1143311	4864092	19/11/2018	5	0	0
Mustelid 3 day	Waitutu	1143311	4864092	12/02/2019	5	0	0
Mustelid 3 day	Waitutu	1143311	4864092	22/05/2019	5	0	0
Rodent 1 day	Lower Hollyford	1203589	5066731	21/02/2018	10	0	0
Rodent 1 day	Lower Hollyford	1203589	5066731	8/11/2018	10	0	0
Rodent 1 day	Lower Hollyford	1203589	5066731	29/04/2019	9.5	0	0
Rodent 1 day	Waitutu	1154254	4869430	22/02/2018	10	0	0
Rodent 1 day	Waitutu	1154254	4869430	26/05/2018	10	0	0
Rodent 1 day	Waitutu	1154254	4869430	14/08/2018	10	0	0
Rodent 1 day	Waitutu	1154254	4869430	14/11/2018	10	0	0
Rodent 1 day	Waitutu	1154254	4869430	15/02/2019	10	0	0
Rodent 1 day	Waitutu	1154254	4869430	21/05/2019	10	0	0
Rodent 1 day	Waitutu	1142680	4863012	22/02/2018	10	0	0
Rodent 1 day	Waitutu	1142680	4863012	26/05/2018	10	0	0
Rodent 1 day	Waitutu	1142680	4863012	14/08/2018	10	0	0
Rodent 1 day	Waitutu	1142680	4863012	22/11/2018	6	0	0
Rodent 1 day	Waitutu	1142680	4863012	15/02/2019	6	0	0
Rodent 1 day	Waitutu	1142680	4863012	21/05/2019	9.5	0	0
Rodent 1 day	Waitutu	1143137	4862183	22/02/2018	9.5	0	0
Rodent 1 day	Waitutu	1143137	4862183	26/05/2018	10	0	0
Rodent 1 day	Waitutu	1143137	4862183	14/08/2018	10	0	0
Rodent 1 day	Waitutu	1143137	4862183	22/11/2018	10	0	0
Rodent 1 day	Waitutu	1143137	4862183	15/02/2019	8.5	0	0
Rodent 1 day	Waitutu	1143137	4862183	21/05/2019	10	0	0
Rodent 1 day	ArthurCleddau	1195071	5039083	3/08/2018	10	0	0
Rodent 1 day	ArthurCleddau	1195071	5039083	15/12/2018	10	0	0
Rodent 1 day	ArthurCleddau	1195071	5039083	24/02/2019	10	0	0
Rodent 1 day	ArthurCleddau	1195071	5039083	24/04/2019	10	0	0
Rodent 1 day	ArthurCleddau	1195071	5039083	13/08/2019	10	0	0
Rodent 1 day	Waitutu	1144457	4862737	22/02/2018	10	0	0
Rodent 1 day	Waitutu	1144457	4862737	26/05/2018	10	0	0
Rodent 1 day	Waitutu	1144457	4862737	14/08/2018	10	0	0
Rodent 1 day	Waitutu	1144457	4862737	22/11/2018	10	0	0
Rodent 1 day	Waitutu	1144457	4862737	15/02/2019	10	0	0
Rodent 1 day	Waitutu	1144457	4862737	21/05/2019	10	0	0
Rodent 1 day	Waitutu	1143694	4864987	22/02/2018	10	0	0
Mustelid 3 day	Waitutu	1143674	4864978	23/02/2018	5	0	0
Rodent 1 day	Waitutu	1143694	4864987	26/05/2018	10	0	0
Mustelid 3 day	Waitutu	1143674	4864978	27/05/2018	5	0	0
Rodent 1 day	Waitutu	1143694	4864987	14/08/2018	10	0	0

Mustelid 3 day	Waitutu	1143674	4864978	15/08/2018	5	0	0
Mustelid 3 day	Waitutu	1143674	4864978	19/11/2018	4	0	0
Rodent 1 day	Waitutu	1143694	4864987	22/11/2018	10	0	0
Mustelid 3 day	Waitutu	1143674	4864978	12/02/2019	5	0	0
Rodent 1 day	Waitutu	1143694	4864987	15/02/2019	5.5	0	0
Mustelid 3 day	Waitutu	1143674	4864978	22/05/2019	5	0	0
Rodent 1 day	Eglinton	1206110	5007036	26/08/2018	10	0	0
Rodent 1 day	Eglinton	1206110	5007036	20/11/2018	10	0	0
Rodent 1 day	Eglinton	1206110	5007036	14/01/2019	10	0	0
Rodent 1 day	Eglinton	1206110	5007036	6/05/2019	10	0	0
Rodent 1 day	Eglinton	1206110	5007036	30/07/2019	10	0	0
Mustelid 3 day	Waitutu	1142648	4863008	23/02/2018	5	0	0
Mustelid 3 day	Waitutu	1142648	4863008	27/05/2018	5	0	0
Mustelid 3 day	Waitutu	1142648	4863008	15/08/2018	5	0	0
Mustelid 3 day	Waitutu	1142648	4863008	19/11/2018	4.5	0	0
Mustelid 3 day	Waitutu	1142648	4863008	12/02/2019	5	0	0
Mustelid 3 day	Waitutu	1142648	4863008	22/05/2019	5	0	0
Rodent 1 day	Eglinton	1203671	4995468	4/11/2018	10	0	0
Rodent 1 day	Eglinton	1203671	4995468	3/03/2019	10	0	0
Rodent 1 day	Kepler	1176900	4951752	16/08/2018	10	0	0
Rodent 1 day	Kepler	1176900	4951752	22/11/2018	10	0	0
Rodent 1 day	Kepler	1176900	4951752	14/02/2019	10	0	0
Rodent 1 day	Kepler	1176900	4951752	9/05/2019	10	0	0
Rodent 1 day	Lower Hollyford	1207061	5070093	29/04/2019	10	0	0
Mustelid 3 day	Waitutu	1148521	4877305	23/02/2018	5	0	0
Mustelid 3 day	Waitutu	1148521	4877305	27/05/2018	5	0	0
Mustelid 3 day	Waitutu	1148521	4877305	15/08/2018	5	0	0
Mustelid 3 day	Waitutu	1148521	4877305	15/11/2018	5	0	0
Mustelid 3 day	Waitutu	1148521	4877305	12/02/2019	5	0	0
Mustelid 3 day	Waitutu	1148521	4877305	22/05/2019	5	0	0
Rodent 1 day	Lower Hollyford	1207278	5069995	29/04/2019	10	0	0
Rodent 1 day	ArthurCleddau	1192478	5042957	10/02/2018	10	0	0
Rodent 1 day	ArthurCleddau	1192478	5042957	8/05/2018	10	0	0
Rodent 1 day	ArthurCleddau	1192478	5042957	2/08/2018	10	0	0
Rodent 1 day	ArthurCleddau	1192478	5042957	24/11/2018	10	0	0
Rodent 1 day	ArthurCleddau	1192478	5042957	24/02/2019	10	0	0
Rodent 1 day	ArthurCleddau	1192478	5042957	6/06/2019	10	0	0
Rodent 1 day	ArthurCleddau	1192478	5042957	10/08/2019	10	0	0
Rodent 1 day	Eglinton	1204718	4993932	16/02/2018	10	0	0
Rodent 1 day	Eglinton	1204718	4993932	22/10/2018	10	0	0
Rodent 14 day	Eglinton	1204718	4993932	23/10/2018	10	0	0
Rodent 1 day	Eglinton	1204718	4993932	3/02/2019	10	0	0
Rodent 14 day	Eglinton	1204718	4993932	4/02/2019	10	0	0
Rodent 1 day	Eglinton	1204718	4993932	8/08/2019	10	0	0
Rodent 1 day	Eglinton	1208363	5016039	20/12/2018	8	0	0
Rodent 1 day	Eglinton	1208363	5016039	16/02/2019	10	0	0
Rodent 1 day	Eglinton	1208363	5016039	2/05/2019	9	0	0
Rodent 1 day	Eglinton	1208363	5016039	8/08/2019	10	0	0
Mustelid 21 day	Eglinton	1203303	4995689	4/03/2019	5	2	0.4
Mustelid 3 day	Waitutu	1151879	4877350	23/02/2018	5	0	0

Mustelid 3 day	Waitutu	1151879	4877350	27/05/2018	5	0	0
Mustelid 3 day	Waitutu	1151879	4877350	15/08/2018	5	0	0
Mustelid 3 day	Waitutu	1151879	4877350	7/11/2018	10	4	0.4
Mustelid 3 day	Waitutu	1151879	4877350	12/02/2019	5	0	0
Mustelid 3 day	Waitutu	1151879	4877350	22/05/2019	5	0	0
Mustelid 21 day	Lower Hollyford	1204161	5065573	9/11/2018	5	0	0
Rodent 1 day	Upper Hollyford	1215288	5053256	21/02/2018	10	0	0
Rodent 1 day	Upper Hollyford	1215288	5053256	29/08/2018	10	0	0
Rodent 1 day	Upper Hollyford	1215288	5053256	12/11/2018	10	0	0
Mustelid 21 day	Upper Hollyford	1215299	5053233	13/11/2018	5	0	0
Rodent 1 day	Upper Hollyford	1215288	5053256	1/05/2019	10	0	0
Rodent 1 day	Lower Hollyford	1204270	5068010	21/02/2018	10	0	0
Rodent 1 day	Lower Hollyford	1204270	5068010	8/11/2018	10	0	0
Mustelid 21 day	Lower Hollyford	1204281	5067985	9/11/2018	5	0	0
Rodent 1 day	Lower Hollyford	1204270	5068010	29/04/2019	10	0	0
Mustelid 3 day	Waitutu	1144430	4862734	23/02/2018	5	0	0
Mustelid 3 day	Waitutu	1144430	4862734	27/05/2018	5	0	0
Mustelid 3 day	Waitutu	1144430	4862734	15/08/2018	5	0	0
Mustelid 3 day	Waitutu	1144430	4862734	19/11/2018	5	0	0
Mustelid 3 day	Waitutu	1144430	4862734	12/02/2019	5	0	0
Mustelid 3 day	Waitutu	1144430	4862734	22/05/2019	5	0	0
Mustelid 3 day	Waitutu	1142069	4865958	23/02/2018	5	0	0
Mustelid 3 day	Waitutu	1142069	4865958	27/05/2018	5	0	0
Mustelid 3 day	Waitutu	1142069	4865958	15/08/2018	4.5	0	0
Mustelid 3 day	Waitutu	1142069	4865958	19/11/2018	5	0	0
Mustelid 3 day	Waitutu	1142069	4865958	12/02/2019	5	0	0
Mustelid 3 day	Waitutu	1142069	4865958	22/05/2019	5	0	0
Rodent 1 day	Eglinton	1202916	4996668	4/11/2018	10	0	0
Mustelid 21 day	Eglinton	1202916	4996668	5/11/2018	10	0	0
Rodent 1 day	Eglinton	1202916	4996668	3/03/2019	10	0	0
Rodent 1 day	Eglinton	1199821	5000874	4/11/2018	10	0	0
Mustelid 21 day	Eglinton	1199821	5000874	5/11/2018	10	0	0
Rodent 1 day	Eglinton	1199821	5000874	1/03/2019	10	0	0
Mustelid 21 day	Eglinton	1199819	5000902	2/03/2019	5	1	0.2
Mustelid 21 day	Lower Hollyford	1203740	5067163	9/11/2018	4	0	0
Rodent 1 day	Waitutu	1154995	4871219	22/02/2018	10	0	0
Rodent 1 day	Waitutu	1154995	4871219	26/05/2018	10	0	0
Rodent 1 day	Waitutu	1154995	4871219	14/08/2018	10	1	0.1
Rodent 1 day	Waitutu	1154995	4871219	14/11/2018	10	0	0
Rodent 1 day	Waitutu	1154995	4871219	15/02/2019	10	0	0
Rodent 1 day	Waitutu	1154995	4871219	21/05/2019	10	0	0
Rodent 1 day	Lower Hollyford	1206766	5070130	29/04/2019	10	0	0
Mustelid 3 day	Waitutu	1143210	4866155	23/02/2018	5	0	0
Mustelid 3 day	Waitutu	1143210	4866155	27/05/2018	5	0	0
Mustelid 3 day	Waitutu	1143210	4866155	15/08/2018	5	0	0
Mustelid 3 day	Waitutu	1143210	4866155	19/11/2018	5	0	0
Mustelid 3 day	Waitutu	1143210	4866155	12/02/2019	5	0	0
Mustelid 3 day	Waitutu	1143210	4866155	22/05/2019	5	0	0
Rodent 1 day	Lower Hollyford	1208301	5069183	21/02/2018	10	0	0
Rodent 1 day	Lower Hollyford	1208301	5069183	23/08/2018	10	0	0

Rodent 1 day	Lower Hollyford	1208301	5069183	8/11/2018	10	0	0
Rodent 1 day	Eglinton	1207621	5010351	16/02/2018	10	0	0
Rodent 1 day	Eglinton	1207621	5010351	24/08/2018	10	0	0
Rodent 1 day	Eglinton	1207621	5010351	14/10/2018	10	0	0
Rodent 1 day	Eglinton	1207621	5010351	15/12/2018	10	0	0
Rodent 1 day	Eglinton	1207621	5010351	11/02/2019	10	0	0
Rodent 1 day	Eglinton	1207621	5010351	6/05/2019	10	0	0
Rodent 1 day	Eglinton	1207621	5010351	8/08/2019	10	0	0
Mustelid 3 day	Waitutu	1154984	4871196	23/02/2018	5	1	0.2
Mustelid 3 day	Waitutu	1154984	4871196	27/05/2018	5	5	1
Mustelid 3 day	Waitutu	1154984	4871196	15/08/2018	5	0	0
Mustelid 3 day	Waitutu	1154984	4871196	15/11/2018	5	0	0
Mustelid 3 day	Waitutu	1154984	4871196	12/02/2019	5	0	0
Mustelid 3 day	Waitutu	1154984	4871196	22/05/2019	5	0	0
Mustelid 21 day	Eglinton	1198773	5002563	2/03/2019	5	0	0
Rodent 1 day	Kepler	1172703	4962458	29/10/2018	10	0	0
Rodent 1 day	Kepler	1172703	4962458	27/02/2019	10	0	0
Mustelid 21 day	Lower Hollyford	1211955	5074826	9/11/2018	5	0	0
Rodent 1 day	Waitutu	1149574	4877373	22/02/2018	10	0	0
Mustelid 3 day	Waitutu	1149572	4877349	23/02/2018	5	0	0
Rodent 1 day	Waitutu	1149574	4877373	26/05/2018	10	0	0
Mustelid 3 day	Waitutu	1149572	4877349	27/05/2018	5	0	0
Rodent 1 day	Waitutu	1149574	4877373	14/08/2018	10	0	0
Mustelid 3 day	Waitutu	1149572	4877349	15/08/2018	5	0	0
Mustelid 3 day	Waitutu	1149572	4877349	7/11/2018	10	4	0.4
Rodent 1 day	Waitutu	1149574	4877373	14/11/2018	10	0	0
Mustelid 3 day	Waitutu	1149572	4877349	12/02/2019	5	0	0
Rodent 1 day	Waitutu	1149574	4877373	15/02/2019	10	0	0
Rodent 1 day	Waitutu	1149574	4877373	21/05/2019	9.5	0	0
Mustelid 3 day	Waitutu	1149572	4877349	22/05/2019	5	0	0
Mustelid 21 day	Kepler	1172551	4962920	28/02/2019	4.5	0	0
Rodent 1 day	Kepler	1172072	4961843	29/10/2018	10	0	0
Rodent 1 day	Kepler	1172072	4961843	27/02/2019	10	0	0
Rodent 1 day	Eglinton	1208688	5015413	24/08/2018	10	0	0
Rodent 1 day	Eglinton	1208688	5015413	14/10/2018	10	0	0
Rodent 1 day	Eglinton	1208688	5015413	20/12/2018	10	0	0
Rodent 1 day	Eglinton	1208688	5015413	16/02/2019	10	0	0
Rodent 1 day	Eglinton	1208688	5015413	2/05/2019	10	0	0
Rodent 1 day	Eglinton	1208688	5015413	8/08/2019	10	0	0
Rodent 1 day	Upper Hollyford	1214391	5045178	23/02/2018	10	0	0
Rodent 1 day	Upper Hollyford	1214391	5045178	29/08/2018	10	0	0
Rodent 1 day	Upper Hollyford	1214391	5045178	12/11/2018	10	0	0
Rodent 1 day	Upper Hollyford	1214391	5045178	1/05/2019	10	0	0
Mustelid 3 day	Waitutu	1155762	4869321	23/02/2018	5	0	0
Mustelid 3 day	Waitutu	1155762	4869321	27/05/2018	5	0	0
Mustelid 3 day	Waitutu	1155762	4869321	15/08/2018	5	0	0
Mustelid 3 day	Waitutu	1155762	4869321	15/11/2018	5	0	0
Mustelid 3 day	Waitutu	1155762	4869321	12/02/2019	5	0	0
Mustelid 3 day	Waitutu	1155762	4869321	22/05/2019	5	0	0
Rodent 1 day	Lower Hollyford	1207810	5069444	21/02/2018	10	0	0

Rodent 1 day	Lower Hollyford	1207810	5069444	23/08/2018	10	0	0
Rodent 1 day	Lower Hollyford	1207810	5069444	8/11/2018	10	0	0
Rodent 1 day	Clinton	1196971	5016217	10/08/2018	10	0	0
Rodent 1 day	Clinton	1196971	5016217	4/12/2018	10	0	0
Rodent 1 day	Clinton	1196971	5016217	6/02/2019	9	0	0
Rodent 1 day	Clinton	1196971	5016217	13/04/2019	10	0	0
Rodent 1 day	Clinton	1196971	5016217	4/08/2019	10	0	0
Mustelid 3 day	Waitutu	1136858	4864271	23/02/2018	5	5	1
Mustelid 3 day	Waitutu	1136858	4864271	27/05/2018	5	3	0.6
Mustelid 3 day	Waitutu	1136858	4864271	15/08/2018	4.5	4	0.889
Mustelid 3 day	Waitutu	1136858	4864271	19/11/2018	5	0	0
Mustelid 3 day	Waitutu	1136858	4864271	12/02/2019	5	4	0.8
Mustelid 3 day	Waitutu	1136858	4864271	22/05/2019	3.5	0	0
Mustelid 3 day	Waitutu	1154230	4869437	23/02/2018	5	0	0
Mustelid 3 day	Waitutu	1154230	4869437	27/05/2018	5	0	0
Mustelid 3 day	Waitutu	1154230	4869437	15/08/2018	5	0	0
Mustelid 3 day	Waitutu	1154230	4869437	15/11/2018	5	0	0
Mustelid 3 day	Waitutu	1154230	4869437	12/02/2019	5	0	0
Mustelid 3 day	Waitutu	1154230	4869437	22/05/2019	5	2	0.4
Rodent 1 day	Clinton	1200768	5012545	10/08/2018	10	0	0
Rodent 1 day	Clinton	1200768	5012545	4/12/2018	10	0	0
Rodent 1 day	Clinton	1200768	5012545	11/02/2019	10	0	0
Rodent 1 day	Clinton	1200768	5012545	14/04/2019	9.5	0	0
Rodent 1 day	Clinton	1200768	5012545	4/08/2019	9.5	0	0
Rodent 1 day	Upper Hollyford	1213860	5053928	21/02/2018	10	0	0
Rodent 1 day	Upper Hollyford	1213860	5053928	29/08/2018	10	0	0
Rodent 1 day	Upper Hollyford	1213860	5053928	12/11/2018	10	0	0
Rodent 1 day	Upper Hollyford	1213860	5053928	1/05/2019	10	0	0
Rodent 1 day	Kepler	1178332	4960466	29/10/2018	4	0	0
Rodent 1 day	Kepler	1178332	4960466	1/03/2019	4	0	0
Mustelid 3 day	Waitutu	1143115	4862181	23/02/2018	5	0	0
Mustelid 3 day	Waitutu	1143115	4862181	27/05/2018	5	0	0
Mustelid 3 day	Waitutu	1143115	4862181	15/08/2018	5	0	0
Mustelid 3 day	Waitutu	1143115	4862181	19/11/2018	5	0	0
Mustelid 3 day	Waitutu	1143115	4862181	12/02/2019	4.5	0	0
Mustelid 3 day	Waitutu	1143115	4862181	22/05/2019	5	0	0
Rodent 1 day	Clinton	1189414	5021350	4/12/2018	9.5	0	0
Rodent 1 day	Clinton	1189414	5021350	6/02/2019	9.5	0	0
Rodent 1 day	Clinton	1189414	5021350	13/04/2019	9.5	0	0
Rodent 1 day	Clinton	1189414	5021350	4/08/2019	9.5	0	0
Mustelid 3 day	Waitutu	1153509	4870581	23/02/2018	5	0	0
Mustelid 3 day	Waitutu	1153509	4870581	27/05/2018	5	0	0
Mustelid 3 day	Waitutu	1153509	4870581	15/08/2018	5	0	0
Mustelid 3 day	Waitutu	1153509	4870581	15/11/2018	5	0	0
Mustelid 3 day	Waitutu	1153509	4870581	12/02/2019	5	0	0
Mustelid 3 day	Waitutu	1153509	4870581	22/05/2019	5	0	0
Mustelid 3 day	Waitutu	1154764	4872732	23/02/2018	5	0	0
Mustelid 3 day	Waitutu	1154764	4872732	27/05/2018	5	2	0.4
Mustelid 3 day	Waitutu	1154764	4872732	15/08/2018	5	4	0.8
Mustelid 3 day	Waitutu	1154764	4872732	15/11/2018	5	3	0.6

Mustelid 3 day	Waitutu	1154764	4872732	12/02/2019	5	3	0.6
Mustelid 3 day	Waitutu	1154764	4872732	22/05/2019	5	3	0.6
Mustelid 3 day	Waitutu	1155182	4867988	23/02/2018	5	0	0
Mustelid 3 day	Waitutu	1155182	4867988	27/05/2018	5	0	0
Mustelid 3 day	Waitutu	1155182	4867988	15/08/2018	5	0	0
Mustelid 3 day	Waitutu	1155182	4867988	15/11/2018	5	0	0
Mustelid 3 day	Waitutu	1155182	4867988	12/02/2019	5	0	0
Mustelid 3 day	Waitutu	1155182	4867988	22/05/2019	4.5	0	0
Mustelid 21 day	Lower Hollyford	1208276	5069175	9/11/2018	5	0	0
Mustelid 21 day	Eglinton	1200844	5001014	2/03/2019	5	0	0
Rodent 1 day	Eglinton	1207237	5003585	26/08/2018	10	0	0
Rodent 1 day	Eglinton	1207237	5003585	14/10/2018	10	0	0
Rodent 1 day	Eglinton	1207237	5003585	20/11/2018	10	0	0
Rodent 1 day	Eglinton	1207237	5003585	14/01/2019	10	0	0
Rodent 1 day	Eglinton	1207237	5003585	28/04/2019	10	0	0
Rodent 1 day	Eglinton	1207237	5003585	30/07/2019	10	0	0
Rodent 1 day	Lower Hollyford	1209373	5073928	21/02/2018	10	0	0
Rodent 1 day	Lower Hollyford	1209373	5073928	23/08/2018	10	0	0
Rodent 1 day	Lower Hollyford	1209373	5073928	8/11/2018	10	0	0
Mustelid 21 day	Lower Hollyford	1209380	5073952	9/11/2018	5	0	0
Rodent 1 day	Lower Hollyford	1209373	5073928	22/05/2019	10	0	0
Mustelid 3 day	Waitutu	1144486	4863724	23/02/2018	5	0	0
Mustelid 3 day	Waitutu	1144486	4863724	27/05/2018	5	0	0
Mustelid 3 day	Waitutu	1144486	4863724	15/08/2018	5	0	0
Mustelid 3 day	Waitutu	1144486	4863724	19/11/2018	5	0	0
Mustelid 3 day	Waitutu	1144486	4863724	12/02/2019	5	0	0
Mustelid 3 day	Waitutu	1144486	4863724	22/05/2019	5	0	0
Rodent 1 day	Eglinton	1208146	5015507	24/08/2018	10	0	0
Rodent 1 day	Eglinton	1208146	5015507	14/10/2018	10	0	0
Rodent 1 day	Eglinton	1208146	5015507	20/12/2018	10	0	0
Rodent 1 day	Eglinton	1208146	5015507	16/02/2019	10	0	0
Rodent 1 day	Eglinton	1208146	5015507	2/05/2019	9.5	0	0
Rodent 1 day	Eglinton	1208146	5015507	8/08/2019	10	0	0
Mustelid 21 day	Eglinton	1202928	4996650	4/03/2019	5	0	0
Rodent 1 day	Eglinton	1209369	5015186	26/08/2018	4	0	0
Rodent 1 day	Eglinton	1209369	5015186	19/12/2018	4	0	0
Rodent 1 day	Eglinton	1209369	5015186	11/02/2019	4	0	0
Rodent 1 day	Eglinton	1209369	5015186	28/04/2019	4	0	0
Rodent 1 day	Eglinton	1208817	5014844	19/12/2018	6	0	0
Rodent 1 day	Eglinton	1208817	5014844	16/02/2019	6	0	0
Rodent 1 day	Eglinton	1208817	5014844	28/04/2019	6	0	0
Rodent 1 day	Kepler	1171808	4958665	29/10/2018	2	0	0
Rodent 1 day	Kepler	1171808	4958665	1/03/2019	2	0	0
Rodent 1 day	Eglinton	1208893	5011217	11/02/2019	5	0	0
Rodent 1 day	Eglinton	1208893	5011217	9/05/2019	5	0	0
Rodent 1 day	Wet Jacket Penins	1125407	4936166	12/02/2018	9	0	0
Mustelid 21 day	Wet Jacket Penins	1125407	4936166	13/02/2018	6.5	0	0
Rodent 1 day	Wet Jacket Penins	1125407	4936166	13/05/2018	10	0	0
Rodent 1 day	Wet Jacket Penins	1125407	4936166	29/08/2018	10	0	0
Mustelid 21 day	Wet Jacket Penins	1125407	4936166	25/10/2018	9.5	0	0

Rodent 1 day	Wet Jacket Penins	1125407	4936166	20/11/2018	10	0	0
Rodent 1 day	Wet Jacket Penins	1125407	4936166	1/03/2019	9.5	1	0.105
Mustelid 21 day	Wet Jacket Penins	1125407	4936166	2/03/2019	10	0	0
Mustelid 21 day	Wet Jacket Penins	1125407	4936166	12/05/2019	8	0	0
Rodent 1 day	Wet Jacket Penins	1124887	4935861	12/02/2018	9.5	0	0
Rodent 1 day	Wet Jacket Penins	1124887	4935861	13/05/2018	10	0	0
Rodent 1 day	Wet Jacket Penins	1124887	4935861	29/08/2018	10	0	0
Rodent 1 day	Wet Jacket Penins	1124887	4935861	20/11/2018	9	0	0
Rodent 1 day	Wet Jacket Penins	1124887	4935861	1/03/2019	9.5	0	0
Mustelid 21 day	Wet Jacket Penins	1124887	4935861	12/05/2019	5.5	0	0
Rodent 1 day	Wet Jacket Penins	1123499	4935485	12/02/2018	9.5	0	0
Mustelid 21 day	Wet Jacket Penins	1123499	4935485	13/02/2018	7	1	0.143
Rodent 1 day	Wet Jacket Penins	1123499	4935485	13/05/2018	10	0	0
Rodent 1 day	Wet Jacket Penins	1123499	4935485	29/08/2018	10	0	0
Mustelid 21 day	Wet Jacket Penins	1123499	4935485	25/10/2018	9.5	0	0
Rodent 1 day	Wet Jacket Penins	1123499	4935485	20/11/2018	10	0	0
Rodent 1 day	Wet Jacket Penins	1123499	4935485	1/03/2019	9	0	0
Mustelid 21 day	Wet Jacket Penins	1123499	4935485	2/03/2019	9	1	0.111
Mustelid 21 day	Wet Jacket Penins	1123499	4935485	12/05/2019	10	0	0
Rodent 1 day	Wet Jacket Penins	1122920	4934912	12/02/2018	10	0	0
Rodent 1 day	Wet Jacket Penins	1122920	4934912	13/05/2018	10	0	0
Rodent 1 day	Wet Jacket Penins	1122920	4934912	29/08/2018	10	0	0
Rodent 1 day	Wet Jacket Penins	1122920	4934912	20/11/2018	10	0	0
Rodent 1 day	Wet Jacket Penins	1122920	4934912	1/03/2019	10	0	0
Mustelid 21 day	Wet Jacket Penins	1122920	4934912	12/05/2019	8	1	0.125
Rodent 1 day	Wet Jacket Penins	1122723	4934248	12/02/2018	10	0	0
Mustelid 21 day	Wet Jacket Penins	1122723	4934248	13/02/2018	6.5	0	0
Rodent 1 day	Wet Jacket Penins	1122723	4934248	13/05/2018	9	0	0
Rodent 1 day	Wet Jacket Penins	1122723	4934248	29/08/2018	10	0	0
Mustelid 21 day	Wet Jacket Penins	1122723	4934248	25/10/2018	8	0	0
Rodent 1 day	Wet Jacket Penins	1122723	4934248	20/11/2018	10	0	0
Rodent 1 day	Wet Jacket Penins	1122723	4934248	1/03/2019	10	0	0
Mustelid 21 day	Wet Jacket Penins	1122723	4934248	2/03/2019	10	1	0.1
Mustelid 21 day	Wet Jacket Penins	1122723	4934248	12/05/2019	0	0	NA
Rodent 1 day	Wet Jacket Penins	1121978	4935527	12/02/2018	10	0	0
Mustelid 21 day	Wet Jacket Penins	1121978	4935527	13/02/2018	8.5	0	0
Rodent 1 day	Wet Jacket Penins	1121978	4935527	13/05/2018	10	0	0
Rodent 1 day	Wet Jacket Penins	1121978	4935527	29/08/2018	9.5	1	0.105
Mustelid 21 day	Wet Jacket Penins	1121978	4935527	25/10/2018	10	3	0.3
Rodent 1 day	Wet Jacket Penins	1121978	4935527	20/11/2018	10	0	0
Rodent 1 day	Wet Jacket Penins	1121978	4935527	1/03/2019	8	1	0.125
Mustelid 21 day	Wet Jacket Penins	1121978	4935527	12/05/2019	10	0	0
Rodent 1 day	Wet Jacket Penins	1120955	4934915	12/02/2018	10	0	0
Mustelid 21 day	Wet Jacket Penins	1120955	4934915	13/02/2018	10	0	0
Rodent 1 day	Wet Jacket Penins	1120955	4934915	13/05/2018	10	0	0
Rodent 1 day	Wet Jacket Penins	1120955	4934915	29/08/2018	10	0	0
Mustelid 21 day	Wet Jacket Penins	1120955	4934915	25/10/2018	10	0	0
Rodent 1 day	Wet Jacket Penins	1120955	4934915	20/11/2018	10	0	0
Rodent 1 day	Wet Jacket Penins	1120955	4934915	1/03/2019	9	0	0
Mustelid 21 day	Wet Jacket Penins	1120955	4934915	2/03/2019	9	0	0

Mustelid 21 day	Wet Jacket Penins	1120955	4934915	12/05/2019	10	0	0
Rodent 1 day	Wet Jacket Penins	1120598	4934555	12/02/2018	10	0	0
Rodent 1 day	Wet Jacket Penins	1120598	4934555	29/08/2018	9	0	0
Rodent 1 day	Wet Jacket Penins	1120598	4934555	20/11/2018	10	0	0
Rodent 1 day	Wet Jacket Penins	1120598	4934555	1/03/2019	10	0	0
Mustelid 21 day	Wet Jacket Penins	1120598	4934555	12/05/2019	10	0	0
Rodent 1 day	Wet Jacket Penins	1120105	4934458	12/02/2018	10	0	0
Mustelid 21 day	Wet Jacket Penins	1120105	4934458	13/02/2018	8.5	0	0
Rodent 1 day	Wet Jacket Penins	1120105	4934458	13/05/2018	9	0	0
Rodent 1 day	Wet Jacket Penins	1120105	4934458	29/08/2018	9	0	0
Mustelid 21 day	Wet Jacket Penins	1120105	4934458	25/10/2018	7.5	0	0
Rodent 1 day	Wet Jacket Penins	1120105	4934458	20/11/2018	10	0	0
Mustelid 21 day	Wet Jacket Penins	1120105	4934458	2/03/2019	10	0	0
Mustelid 21 day	Wet Jacket Penins	1120105	4934458	12/05/2019	1	0	0
Rodent 1 day	Wet Jacket Penins	1120094	4933590	12/02/2018	10	0	0
Rodent 1 day	Wet Jacket Penins	1120094	4933590	13/05/2018	6	0	0
Rodent 1 day	Wet Jacket Penins	1120094	4933590	29/08/2018	6	0	0
Rodent 1 day	Wet Jacket Penins	1120094	4933590	20/11/2018	10	0	0
Rodent 1 day	Wet Jacket Penins	1120094	4933590	1/03/2019	10	0	0
Rodent 1 day	Wet Jacket Penins	1120094	4933590	1/04/2019	10	0	0
Mustelid 21 day	Wet Jacket Penins	1120094	4933590	12/05/2019	0	0	NA
Rodent 1 day	Wet Jacket Penins	1121297	4933128	12/02/2018	10	0	0
Mustelid 21 day	Wet Jacket Penins	1121297	4933128	13/02/2018	5	0	0
Rodent 1 day	Wet Jacket Penins	1121297	4933128	13/05/2018	10	0	0
Rodent 1 day	Wet Jacket Penins	1121297	4933128	29/08/2018	10	0	0
Mustelid 21 day	Wet Jacket Penins	1121297	4933128	25/10/2018	9	0	0
Rodent 1 day	Wet Jacket Penins	1121297	4933128	20/11/2018	10	0	0
Rodent 1 day	Wet Jacket Penins	1121297	4933128	1/03/2019	10	0	0
Mustelid 21 day	Wet Jacket Penins	1121297	4933128	2/03/2019	9.5	0	0
Rodent 1 day	Wet Jacket Penins	1121297	4933128	1/04/2019	10	0	0
Mustelid 21 day	Wet Jacket Penins	1121297	4933128	12/05/2019	0.5	0	0
Rodent 1 day	Wet Jacket Penins	1122710	4930897	12/02/2018	10	0	0
Rodent 1 day	Wet Jacket Penins	1122710	4930897	13/05/2018	10	0	0
Rodent 1 day	Wet Jacket Penins	1122710	4930897	29/08/2018	10	0	0
Rodent 1 day	Wet Jacket Penins	1122710	4930897	20/11/2018	10	0	0
Mustelid 21 day	Wet Jacket Penins	1122710	4930897	12/05/2019	5.5	0	0
Rodent 1 day	Wet Jacket Penins	1122420	4931645	12/02/2018	10	0	0
Mustelid 21 day	Wet Jacket Penins	1122420	4931645	13/02/2018	8.5	2	0.235
Rodent 1 day	Wet Jacket Penins	1122420	4931645	13/05/2018	10	0	0
Rodent 1 day	Wet Jacket Penins	1122420	4931645	29/08/2018	10	0	0
Mustelid 21 day	Wet Jacket Penins	1122420	4931645	25/10/2018	10	0	0
Rodent 1 day	Wet Jacket Penins	1122420	4931645	20/11/2018	10	0	0
Rodent 1 day	Wet Jacket Penins	1122420	4931645	1/04/2019	10	0	0
Mustelid 21 day	Wet Jacket Penins	1122420	4931645	12/05/2019	4	0	0
Rodent 1 day	Wet Jacket Penins	1122817	4932595	12/02/2018	9.5	0	0
Mustelid 21 day	Wet Jacket Penins	1122817	4932595	13/02/2018	9.5	0	0
Rodent 1 day	Wet Jacket Penins	1122817	4932595	13/05/2018	10	0	0
Rodent 1 day	Wet Jacket Penins	1122817	4932595	29/08/2018	10	0	0
Rodent 1 day	Wet Jacket Penins	1122817	4932595	20/11/2018	10	0	0
Rodent 1 day	Wet Jacket Penins	1122817	4932595	1/04/2019	10	0	0

Mustelid 21 day	Wet Jacket Penins	1122817	4932595	12/05/2019	10	0	0
Rodent 1 day	Wet Jacket Penins	1122173	4933566	12/02/2018	10	0	0
Rodent 1 day	Wet Jacket Penins	1122173	4933566	13/05/2018	10	0	0
Rodent 1 day	Wet Jacket Penins	1122173	4933566	29/08/2018	10	0	0
Rodent 1 day	Wet Jacket Penins	1122173	4933566	20/11/2018	10	0	0
Rodent 1 day	Wet Jacket Penins	1122173	4933566	1/04/2019	10	0	0
Mustelid 21 day	Wet Jacket Penins	1122173	4933566	12/05/2019	6	1	0.167
Rodent 1 day	Wet Jacket Penins	1118482	4923562	5/09/2018	10	0	0
Rodent 1 day	Wet Jacket Penins	1118482	4923562	27/11/2018	10	0	0
Mustelid 21 day	Wet Jacket Penins	1118482	4923562	28/11/2018	8.5	0	0
Rodent 1 day	Wet Jacket Penins	1118482	4923562	1/02/2019	10	0	0
Mustelid 21 day	Wet Jacket Penins	1118482	4923562	2/02/2019	9	0	0
Rodent 1 day	Wet Jacket Penins	1118482	4923562	5/05/2019	10	0	0
Mustelid 21 day	Wet Jacket Penins	1118482	4923562	6/05/2019	10	0	0
Rodent 1 day	Wet Jacket Penins	1117115	4923287	5/09/2018	10	0	0
Rodent 1 day	Wet Jacket Penins	1117115	4923287	27/11/2018	10	0	0
Rodent 1 day	Wet Jacket Penins	1117115	4923287	1/02/2019	10	0	0
Rodent 1 day	Wet Jacket Penins	1117115	4923287	5/05/2019	10	0	0
Rodent 1 day	Wet Jacket Penins	1115820	4921120	5/09/2018	10	0	0
Rodent 1 day	Wet Jacket Penins	1115820	4921120	27/11/2018	10	0	0
Mustelid 21 day	Wet Jacket Penins	1115820	4921120	28/11/2018	10	0	0
Rodent 1 day	Wet Jacket Penins	1115820	4921120	1/02/2019	10	0	0
Mustelid 21 day	Wet Jacket Penins	1115820	4921120	2/02/2019	10	0	0
Rodent 1 day	Wet Jacket Penins	1115820	4921120	5/05/2019	10	0	0
Mustelid 21 day	Wet Jacket Penins	1115820	4921120	6/05/2019	10	0	0
Rodent 1 day	Wet Jacket Penins	1116603	4920007	5/09/2018	10	0	0
Rodent 1 day	Wet Jacket Penins	1116603	4920007	27/11/2018	10	0	0
Rodent 1 day	Wet Jacket Penins	1116603	4920007	1/02/2019	10	0	0
Rodent 1 day	Wet Jacket Penins	1116603	4920007	5/05/2019	10	0	0
Rodent 1 day	Wet Jacket Penins	1116753	4918829	5/09/2018	7	0	0
Rodent 1 day	Wet Jacket Penins	1116753	4918829	27/11/2018	7	0	0
Mustelid 21 day	Wet Jacket Penins	1116753	4918829	28/11/2018	7	0	0
Rodent 1 day	Wet Jacket Penins	1116753	4918829	1/02/2019	7	0	0
Mustelid 21 day	Wet Jacket Penins	1116753	4918829	2/02/2019	7	0	0
Rodent 1 day	Wet Jacket Penins	1116753	4918829	5/05/2019	7	0	0
Mustelid 21 day	Wet Jacket Penins	1116753	4918829	6/05/2019	7	0	0
Rodent 1 day	Wet Jacket Penins	1130811	4928708	5/09/2018	10	0	0
Rodent 1 day	Wet Jacket Penins	1130811	4928708	27/11/2018	10	0	0
Mustelid 21 day	Wet Jacket Penins	1130811	4928708	28/11/2018	10	0	0
Rodent 1 day	Wet Jacket Penins	1130811	4928708	1/02/2019	10	0	0
Mustelid 21 day	Wet Jacket Penins	1130811	4928708	2/02/2019	6.5	0	0
Rodent 1 day	Wet Jacket Penins	1130811	4928708	5/05/2019	10	0	0
Mustelid 21 day	Wet Jacket Penins	1130811	4928708	6/05/2019	9.5	0	0
Rodent 1 day	Wet Jacket Penins	1131510	4927876	5/09/2018	10	0	0
Rodent 1 day	Wet Jacket Penins	1131510	4927876	27/11/2018	10	0	0
Rodent 1 day	Wet Jacket Penins	1131510	4927876	1/02/2019	10	0	0
Rodent 1 day	Wet Jacket Penins	1131510	4927876	5/05/2019	9.5	0	0
Rodent 1 day	Wet Jacket Penins	1130502	4925497	5/09/2018	10	0	0
Rodent 1 day	Wet Jacket Penins	1130502	4925497	27/11/2018	10	0	0
Mustelid 21 day	Wet Jacket Penins	1130502	4925497	28/11/2018	9.5	0	0

Rodent 1 day	Wet Jacket Penins	1130502	4925497	1/02/2019	10	0	0
Mustelid 21 day	Wet Jacket Penins	1130502	4925497	2/02/2019	6.5	0	0
Rodent 1 day	Wet Jacket Penins	1130502	4925497	5/05/2019	10	0	0
Mustelid 21 day	Wet Jacket Penins	1130502	4925497	6/05/2019	9	0	0
Rodent 1 day	Wet Jacket Penins	1130409	4923508	5/09/2018	10	0	0
Rodent 1 day	Wet Jacket Penins	1130409	4923508	27/11/2018	10	0	0
Rodent 1 day	Wet Jacket Penins	1130409	4923508	1/02/2019	10	0	0
Rodent 1 day	Wet Jacket Penins	1130409	4923508	5/05/2019	10	0	0
Rodent 1 day	Wet Jacket Penins	1128903	4921831	5/09/2018	10	0	0
Rodent 1 day	Wet Jacket Penins	1128903	4921831	27/11/2018	10	0	0
Mustelid 21 day	Wet Jacket Penins	1128903	4921831	28/11/2018	10	0	0
Rodent 1 day	Wet Jacket Penins	1128903	4921831	1/02/2019	10	0	0
Mustelid 21 day	Wet Jacket Penins	1128903	4921831	2/02/2019	10	0	0
Rodent 1 day	Wet Jacket Penins	1128903	4921831	5/05/2019	10	0	0
Mustelid 21 day	Wet Jacket Penins	1128903	4921831	6/05/2019	9	0	0
Rodent 1 day	ArthurCleddau	1197364	5026551	15/12/2018	10	0	0
Rodent 1 day	ArthurCleddau	1197364	5026551	16/02/2019	10	0	0
Rodent 1 day	ArthurCleddau	1197364	5026551	21/04/2019	10	0	0
Rodent 1 day	ArthurCleddau	1196247	5028010	15/12/2018	10	0	0
Rodent 1 day	ArthurCleddau	1196247	5028010	16/02/2019	10	0	0
Rodent 1 day	ArthurCleddau	1196247	5028010	21/04/2019	10	0	0
Rodent 1 day	ArthurCleddau	1196247	5028010	13/08/2019	10	0	0
Rodent 1 day	ArthurCleddau	1195163	5029191	15/12/2018	10	1	0.1
Rodent 1 day	ArthurCleddau	1195163	5029191	16/02/2019	10	0	0
Rodent 1 day	ArthurCleddau	1195163	5029191	21/04/2019	9.5	0	0
Rodent 1 day	ArthurCleddau	1195163	5029191	13/08/2019	10	0	0
Rodent 1 day	ArthurCleddau	1195615	5030302	15/12/2018	10	0	0
Rodent 1 day	ArthurCleddau	1195615	5030302	16/02/2019	10	0	0
Rodent 1 day	ArthurCleddau	1195615	5030302	21/04/2019	5.5	0	0
Rodent 1 day	ArthurCleddau	1195615	5030302	13/08/2019	10	0	0
Rodent 1 day	ArthurCleddau	1195168	5031336	15/12/2018	10	0	0
Rodent 1 day	ArthurCleddau	1195168	5031336	16/02/2019	10	0	0
Rodent 1 day	ArthurCleddau	1195168	5031336	21/04/2019	8	0	0
Rodent 1 day	ArthurCleddau	1195168	5031336	13/08/2019	10	0	0
Rodent 1 day	ArthurCleddau	1184947	5028721	15/12/2018	10	0	0
Rodent 1 day	ArthurCleddau	1184947	5028721	14/02/2019	10	0	0
Rodent 1 day	ArthurCleddau	1184947	5028721	21/04/2019	9.5	0	0
Rodent 1 day	ArthurCleddau	1184273	5029278	15/12/2018	10	0	0
Rodent 1 day	ArthurCleddau	1184273	5029278	14/02/2019	10	0	0
Rodent 1 day	ArthurCleddau	1184273	5029278	21/04/2019	10	0	0
Rodent 1 day	ArthurCleddau	1184218	5030229	15/12/2018	10	0	0
Rodent 1 day	ArthurCleddau	1184218	5030229	15/02/2019	10	0	0
Rodent 1 day	ArthurCleddau	1184218	5030229	21/04/2019	10	0	0
Rodent 1 day	ArthurCleddau	1183300	5030815	15/12/2018	10	0	0
Rodent 1 day	ArthurCleddau	1183300	5030815	15/02/2019	9.5	0	0
Rodent 1 day	ArthurCleddau	1183300	5030815	21/04/2019	10	0	0
Rodent 1 day	ArthurCleddau	1182894	5032216	15/12/2018	10	0	0
Rodent 1 day	ArthurCleddau	1182894	5032216	15/02/2019	10	0	0
Rodent 1 day	ArthurCleddau	1182894	5032216	21/04/2019	9	0	0
Rodent 1 day	Clinton	1201376	5018914	4/12/2018	10	0	0

Rodent 1 day	Clinton	1201376	5018914	6/02/2019	8.5	0	0
Rodent 1 day	Clinton	1201376	5018914	11/04/2019	5.5	0	0
Rodent 1 day	Clinton	1201526	5019987	4/12/2018	10	0	0
Rodent 1 day	Clinton	1201526	5019987	6/02/2019	10	0	0
Rodent 1 day	Clinton	1201526	5019987	11/04/2019	10	0	0
Rodent 1 day	Clinton	1200699	5020762	4/12/2018	10	0	0
Rodent 1 day	Clinton	1200699	5020762	6/02/2019	10	0	0
Rodent 1 day	Clinton	1200699	5020762	11/04/2019	10	0	0
Rodent 1 day	Upper Hollyford	1216946	5034756	16/02/2018	10	0	0
Rodent 1 day	Upper Hollyford	1216946	5034756	11/05/2018	10	0	0
Rodent 1 day	Upper Hollyford	1216946	5034756	2/09/2018	10	0	0
Rodent 1 day	Upper Hollyford	1216946	5034756	4/11/2018	10	0	0
Rodent 1 day	Upper Hollyford	1216946	5034756	11/02/2019	10	0	0
Rodent 1 day	Upper Hollyford	1216946	5034756	30/04/2019	9	0	0
Rodent 1 day	Upper Hollyford	1215228	5037523	16/02/2018	10	0	0
Rodent 1 day	Upper Hollyford	1215228	5037523	11/05/2018	10	0	0
Rodent 1 day	Upper Hollyford	1215228	5037523	5/09/2018	10	0	0
Rodent 1 day	Upper Hollyford	1215228	5037523	4/11/2018	10	0	0
Rodent 1 day	Upper Hollyford	1215228	5037523	11/02/2019	10	0	0
Rodent 1 day	Upper Hollyford	1215228	5037523	2/05/2019	10	0	0

Released under the Official Information Act