

Appendix 2 Lease Application Individual Site Information

Final

Applicant 1

Occupier Name: John Bourke



Boatshed is associated with 49 Okareka Loop Road, Lake Okareka

Site Location

- Grid Ref NZTM X1893406.45 Y5769965.19



Boatshed Description

- 30.8 m² (7m x 4.4m)
- Olive walls and dark grey roof



Applicant 2

Occupier Name: Mark Collet



Boatshed is associated with 43 Okareka Loop Road, Lake Okareka


Site Location

- Grid Ref NZTM X1893449.99 Y5769889.94



Boatshed Description

- 42.93m²
- Natural timber walls and dark grey roof



Applicant 3

Occupier Name: Meryl Keighley



Boatshed is associated with 5 Calder Road, Lake Okareka

Site Location

- Grid Ref NZTM X1893449.99 Y5769889.94



Boatshed Description

- 16.5m² on Marginal Strip (3m x 5.5m)
- Brown walls and dark green roof



Applicant 4

Occupier Name: Glenn and Di Shaw



Boatshed is associated with 21 Calder Road, Lake Okareka

Site Location

- Grid Ref NZTM X1893448.24 Y5769881.15



Boatshed Description

- 37.27m² on Marginal Strip
- Light grey walls and roof



Applicant 5

Occupier Name: Dianna Last and Kyle Shaw



Boatshed is located off Okareka Loop Road, Lake Okareka

Site Location

- Grid Ref NZTM X1893401.21 Y5769640.27



Boatshed Description

- 20.02m² on Marginal Strip
- Light grey walls and roof



Applicant 6

Occupier Name: Richard Charters



Boatshed is located off Okareka Loop Road, Lake Okareka

Site Location

- Grid Ref NZTM X1893403.72 Y5769645.29



Boatshed Description

- 29.67m² on Marginal Strip
- Forest green walls and roof



Applicant 7

Occupier Name: Jules and Mark Averill



Boatshed is associated with 66 Acacia Road, Lake Okareka

Site Location

- Grid Ref NZTM X1893868.14 Y5769438.74



Boatshed Description

- 23m² on Marginal Strip (3.6 m x 6.6 m) (*This footprint also includes the location of a slipway*)
- Dark grey/Faded Black walls and roof



Applicant 8

Occupier Name: Ryan Cook



Boatshed is associated with 17 Calder Road, Lake Okareka


Site Location

- Grid Ref NZTM X1893470.11 Y5769838.30



Boatshed Description

- 7.50m² on Marginal Strip
- Concrete walls and roof



Applicant 9

Occupier Name: Ryan Cook



Boatshed is associated with 103/105 Acacia Road, Lake Okareka


Site Location

- Grid Ref NZTM X1893964.16 Y5769671.53



Boatshed Description

- 43m² on Marginal Strip (8.6m x 5.2m)
- Natural timber walls and grey roof



Applicant 10

Occupier Name: Joanne Campbell



Boatshed is associated with 78 Acacia Road, Lake Okareka

Site Location

- Grid Ref NZTM X1893984.53 Y5769582.77



Boatshed Description

- 57.34m² on Marginal Strip
- Light brown walls and roof



Applicant 11

Occupier Name: Michael Smith



Boatshed is associated with 47 Okareka Loop Road, Lake Okareka

Site Location

- Grid Ref NZTM X1893414.01 Y5769917.99



Boatshed Description

- 34.23m² on Marginal Strip (7m x 7.4m main shed & lean to 1.7m x 4.9m)
- Grey walls and roof.



Applicant 12


Occupier Name: David and Amy Ferrar



Boatshed is associated with 51 Okareka Loop Road, Lake Okareka

Site Location

- Grid Ref NZTM X1893412.08 Y5769999.22



Boatshed Description

- 28.5m² on Marginal Strip (5m x 5.7m)
- Brown walls and grey roof



Applicant 13

Occupier Name: Tony Bradley



Boatshed is associated with 1-3 Calder Road, Lake Okareka

Site Location

- Grid Ref NZTM X1893443.04 Y5769658.13



Boatshed Description

- 37.23m² on Marginal Strip
- Black walls and roof



Applicant 14

Occupier Name: Lee Pinfold

[REDACTED]

Boatshed is associated with 6 Okareka Loop Road, Lake Okareka

Site Location

- Grid Ref NZTM X1893400.75 Y5766929.10



Boatshed Description

- 24.12m² on Marginal Strip
- Grey walls and roof



Applicant 15

Occupier Name: Lindsay Plasmeyer

Boatshed is associated with Otautu Bay Marginal Strip. The Boatshed is in the middle of the three Boatsheds.

Site Location

- Grid Ref NZTM X1911398.31 Y5786896.55



Boatshed Description

- 55.17m²
- Off -white walls and roof



Applicant 16

Occupier Name: Eric S Keys, Katherine A Keys, Robert Narev



Boatshed is associated with 45 Okareka Loop Road, Rotorua.

Site Location

- Grid Ref NZTM X1893414.01 Y5769917.99



Boatshed Description

- 31m² (allows for additional space around the footprint for maintenance works associated with the Boatshed) (Boatshed size 7m x 7.4m)
- Grey walls and roof



Applicant 17

Occupier Name: Michael Joseph Byrne and Diane Elisabeth Knowles

Boatshed is associated with Otautu Bay Marginal Strip. The Boatshed is at the eastern end the three Boatsheds.

Site Location

- Grid Ref NZTM X1911410.87 Y5786890.13



Boatshed Description

- 50.79m²
- Grey walls and roof



Applicant 18

Occupier Name: Andrew Holliday and Frances Renwick



Boatshed is associated with Otautu Bay Marginal Strip. The Boatshed is at the western end of the three Boatsheds.

Site Location

- Grid Ref NZTM X1911398.31 Y5786896.55



Boatshed Description

- 55m²
- Off-white walls and roof

